



THE COASTAL
HISTORIC AND CULTURAL
RESOURCES STUDY
OF THE LAKE MICHIGAN
WATERSHED



D E C E M B E R • 2 0 0 0



PROJECT CREDITS

PREPARED FOR:

Indiana Department of Natural Resources
Division of Historic Preservation and Archaeology
Lake Michigan Coastal Coordination Program
402 W. Washington Street, Room W264
Indianapolis, Indiana 46204

FUNDING FOR THIS STUDY PROVIDED BY:

A cooperative agreement from the
National Oceanic and Atmospheric Administration

PROJECT MANAGEMENT:

Laurie Rounds, Program Manager, Coastal Coordination Program
Jon Smith, Director, Division of Historic Preservation & Archeology

PREPARED BY:

Shive-Hattery, Inc.
1601 48th Street, Suite 200
West Des Moines, Iowa 50266-6748
David Dahlquist, Project Manager
Rhonda Brackett
Michael Lanning
Jan Pitcher
Nancy Surprenant

December 2000



Acknowledgements

Focus Group Members

Thank you to the Focus Group members who assisted with the report by identifying resources, reviewing data and reports, asking questions and offering input, leading to a more accurate and more valuable study. We hope this study will assist you in your day-to-day efforts to protect the resources.

Tom Anderson
Elin Christianson
Terry Goldsworthy
Glory June Greiff
John Heidbreder
June Jaques
Stephen G. McShane
Jim Morrow
Christopher Meyers
Alex Rakowski
Jeremy Risen
Fern Eddy Schultz
Janice M. Slupski
Lance Trusty
Bruce L. Woods

Local or Topic Experts

A special thank you to the local and/or specific topic experts who donated their valuable time to spend a day in the field identifying resources with the Shive-Hattery team. Your contribution to the project was invaluable—without your assistance and shared knowledge, we would have missed so many resources in need of protection and restoration.

Jon Smith
Laurie Rounds
Tom Anderson
Alex Rakowski
Christopher Meyers



Table of Contents

Introduction	5
What is the Coastal Historic and Cultural Resources Study of the Lake Michigan Watershed? Who is sponsoring the study? What is the purpose of the study?	6
Why are we doing this study?	8
What geographic area does the Coastal Study cover? Why can this area be considered on a regional basis?	10
Lake Michigan Watershed Map	12
What can this study do? What are the benefits of this study?	13
What is the status, compatibility and comprehensiveness of the existing plans and studies? Where are the gaps and overlaps? ..	16
What assistance and/or programs for the protection and restoration of historic and cultural resources are currently available in Indiana?	18
Where is assistance needed?	21
What are the current trends for the protection and restoration of cultural and historical resources?	24
What is the purpose of the sampling of significant resources used for this study? How were resources identified to be included in this sampling?	28
Which resources were used in the sampling of resources for the Coastal Study?	33
What criteria may be considered in the future for designating resources as significant?	36
What are the recommendations offered by Shive-Hattery, Inc. for consideration regarding preservation, restoration, tourism, community organization, and recreation?	38
How can the restoration and protection of historic and cultural resources be assisted on a regional level?	46
What might be the next steps?	48
Where can I learn more about the resources and the study? Where can I get help currently?	52



Cultural and Historic Resources Study of Lake Michigan – Appendix	53
Existing Plans and Studies of Historical and Cultural Resources, in the Lake Michigan Watershed, obtained by Shive-Hattery, Inc.	54
Listing of Federal, State, and Local Agencies and Resources	57
Federal Government	57
State Government	59
Local Government	61
Lake County.....	61
Porter County.....	64
La Porte County	65
St. Joseph County.....	66
National Organizations and Contacts.....	66
State Organizations and Contacts.....	66
Regional Organizations and Contacts	68
Local Organizations and Contacts.....	70
Lake County.....	70
Porter County.....	74
La Porte County	76
St. Joseph County.....	76
Focus Group Site Listings.....	77
Lake County	77
Porter County	81
La Porte County	82
St. Joseph County	83
Miscellaneous References and Websites	84
Sampling of Significant Resources Database	88
Lake County	89
Lake County Site Map.....	90
Porter County	91
Porter County Site Map.....	92
La Porte County	93
La Porte County Site Map.....	94



Introduction

Question: *Name one of the oldest tourism draws in the state of Indiana.*

Answer: *The Indianapolis 500*

Question: *Name the first three things that come to mind when you think of Indiana.*

Answer: *Basketball. The Indianapolis Colts. Corn fields.*

If you feel like playing twenty questions and you're looking for the answer "Lake Michigan", these probably aren't the questions to ask. Mention that you're going to the Indiana Coast for a business trip, and you will draw some very strange looks. There's even the true story of a guy from Michigan City who had personalized license plates that read 'LM' for Lake Michigan. Imagine his surprise when he traveled to other parts of Indiana and was asked, "Why would someone from Indiana want Lake Michigan on their license plates?"

So what do we know about this little known part of Indiana?

Covered by ice and water for a great amount of time, the unique coastal area of northern Indiana developed as the retreating glacial ice and lowering lake levels left behind the tell tale moraines, sand dunes, and beaches of earlier ages. Finally, the lake retreated one last time, leaving the Valparaiso Moraine to form the continental divide between the water bound for the Mississippi, and the water bound for the St. Lawrence Seaway.

With the passing of the Ice Age, this coastal region still remains ever changing, in a state of restlessness. Once covered in forest, prairie, and marshland, the area has been converted to cities and farmland. Even the ownership of the region has switched hands, with land ownership changing from the Native Americans, to the French, to the English, back to the Native Americans, to the states of Wisconsin and Michigan, and finally to Indiana. Yet through it all, the ever-dominant Lake Michigan has not surrendered its right to shape the land, and the waves and the wind off the great lake continue to chase the living dunes of the coastal region.



What is the Coastal Historic and Cultural Resources Study of the Lake Michigan Watershed? Who is sponsoring the study? What is the purpose of the study?

The Coastal Historic and Cultural Resources Study of the Lake Michigan Watershed, herein referred to as the Coastal Study, is an opportunity to take an in-depth look at this unique Indiana coastal region. Undoubtedly, the glacial sculpting of the area and the affects of Lake Michigan has had a lasting affect on the watershed. The region's progression from watering hole for mammoths and mastodons, to its present day use for steel mill sites, cities, and agriculture, has left a fascinating trail of culture and history. Without the proper protection and restoration of these cultural and historical resources, the resources of the watershed will follow the mammoths' footsteps to extinction.

Therefore, the Coastal Study is a tool to assess the existing plans and studies currently being used to guide the protection and restoration of these historical and cultural resources. Are these studies serving their purpose? Are they current in their information and recommendations? Do they cover the topics they should, or are there holes in the information? This Coastal Study also assesses the historic and cultural resources—perhaps the most evident scale on which to measure the success of the existing plans and studies—and identifies areas in need of additional protection and restoration.

The Coastal Study is sponsored by the Indiana Department of Natural Resources. More specifically, it is a joint collaboration between the Division of Water's Lake Michigan Coastal Coordination Program and the Division of Historic Preservation and Archaeology. These Divisions recognize the necessity of this Coastal Study as the first step towards the preservation and restoration of the historic and cultural resources of the watershed. Funding for this study is provided through a cooperative agreement from the National Oceanic and Atmospheric Administration.

The overall purpose of this Coastal Study is to offer recommendations for the respective Divisions to consider as they move toward taking the next step. Some of these recommendations will be di-



rected towards a process for selecting which resources are candidates for preservation and restoration. Other recommendations will be made for addressing preservation, restoration, tourism, community organization, and recreation associated with the resources. In addition, this document will identify some of the current trends in the restoration and protection of historic and cultural resources.

Perhaps most importantly, this document will identify how the findings and recommendations of the Coastal Study can be used in the future for steps number two, three, four...



Why are we doing this study?

The previous few pages talk about the purpose of this study—what it's meant to do, what it will identify, what the end product will be. But the big question hanging out there may be: Why are we doing this study? What have we got to lose if it isn't done? What happens if, when this study is complete, it just sits on a shelf? Will society suffer? Will the earth stop its rotation?

Sometimes these are pretty difficult questions to answer. However, that's not the case when it comes to the Coastal Historic and Cultural Resources Study of the Lake Michigan Watershed. By driving through the region and talking to the locals, you can see quite clearly what has happened without the study.

Take a drive by the Wilbur Wynant Residence in Gary. One of only a few Frank Lloyd Wright designs in the state, this example of his American System-Built home sat neglected and ignored for years. Although attempts are being made to save the home, its once fine detail and ingenious construction methods currently sit open to the wind, and the rain, and the snow.

Swing past Union Station in Gary. This structure, an M.A. Lang design, was once the center of activity for people traveling in and out of the region—families on vacation, businessmen traveling to and fro, and Chicago's finest escaping the city's hot summer. Step inside the shell of the structure and in your mind's eye you can fill in the missing plaster, replace the windows and the grand staircase, and see the hustle and bustle of its bygone glory. Sadly, it stands as an empty shell in the dark shadow of the interstate, as the roar of cars and trucks passes overhead.

Venture out into Morgan Township, just south of Valparaiso, and witness the recent demolition of Adam's Church. This 1869 Italianate structure stood the test of time for over 130 years, one of the watershed's notable examples of architecture, religion, and construction. Until recently, that is, when it was demolished. Through the rubble you can see the remnants of the pews, and of the piano that accompanied early settlers in hymns.



Perhaps the current condition of these and similar structures is the biggest driving force behind this study. These structures represent what can happen to places like Washington Irving School in Hammond, or The Palace Theatre in Gary, or Dorothy Pavolka's Orchard in Coolspring Township. These resources are the framework on which the region was built. They show how the watershed developed. They show what the people valued. These cultural and historical resources are a timeline and a diary of the watershed, a record of the people and the places.

So, will society suffer without this study? Can this study make a difference? Can it save these records of our cultural development? The results are hard to predict.

But we've seen what has happened without this study...



What geographic area does the Coastal Study cover? Why can this area be considered on a regional basis?

The Coastal Study covers a geographic area defined by Indiana's portion of the Lake Michigan Watershed. As stated previously, this watershed area was created as a result of glacial activity. There is evidence of several stages of this glacial activity throughout the watershed, including beaches, dunes, and moraines, left behind as the ice receded. Prior to human intervention, the Valparaiso Moraine provided a significant share of the watershed's defining line.

In some areas, the glaciers left behind the deposits that contribute to the area's rich farmland and, conversely, the sandy roadbeds. In other areas, streams were carved as the ice melted and drained away. In many areas, the water was trapped, forming large marshes. White pine, cottonwood, sedges, and other vegetation soon covered the watershed. And, near the lake's edge are the sand dunes—still in a constant state of change—building up and shrinking down at the whim of the wind off the lake, as they have for thousands of years.

Northern portions of four Indiana counties are included in the watershed, with the southern-most tips of the watershed dipping down to include most of the cities of Crown Point and Valparaiso. The counties with land within the watershed are Lake, Porter, La Porte, and St. Joseph. Following this section is a map showing the boundaries of the watershed.

For many geographic reasons, it is evident that this watershed forms a logical region. There are, however, several other reasons why the watershed should be addressed on a regional scale. One of major unifying characteristics is the way in which the region was settled. Early inhabitants of the area were the Native Americans and fur traders who lived and moved about the region's lakes, swamps and rivers. Actual ownership of the land went back and forth between states before anyone really recognized the opportunities for this area. It wasn't until the early 1800s when the railroad started to develop, that people began to realize the benefits of the rail, wood resources, water access, and other resources of the



region, and then it became an industrial hotbed. With the rail, towns developed, industries grew, and people settled in the region.

The region also developed as a tourist area. The watershed served as a haven for people escaping Chicago. Initially a sportsman's paradise with its rivers, swamps, and lakes, it eventually developed into more of a summer vacation region, with Chicagoans leaving the heat of the city to enjoy summers on the lake. The phenomenon continues today as city dwellers leave Chicago to settle in the region for a more relaxing lifestyle.

Although the woodlands have diminished and some of the early industry has gone by the wayside, the area still remains unique, still attracting tourists, still tied together by the railroad. However, it is also a region that somewhat exists in its own hidden world. A whole different section of Indiana, much different from the rest of the state, it seems to exist almost on the outskirts of the rest of the Indiana. Perhaps it is the geography, and the industry, and the people; but amazingly, after many years, it still all relates back to the Lake.



Indiana's Lake Michigan Watershed



What can this study do? What are the benefits of this study?

This Coastal Study is the first step of many in the restoration and preservation process. But, it is a crucial first step. It is the recognition that the restoration and preservation of cultural and historical resources in the Lake Michigan Watershed is an important issue. And, it is an issue that needs to be dealt with before it is too late. So what can this study be used for other than just another report to put up on the shelf?

- This Coastal Study can be used in securing funding for future programs and needs. It is a document that says to the people with the money, “See, we have completed a well-researched study that identifies this watershed as one rich in resources. It recognizes these resources as significant in the culture and history of our region. And, it recommends ways in which we can move forward with protecting and restoring these resources. We have a plan.”
- The recommendations in this study can serve as a guide for future programs. It identifies the big picture items that need to be completed as the process moves ahead.
- This document can be distributed and taken to regional officials, residents and organizations, and used as a tool to start coordination on a regional scale.
- For those currently working on restoration and protection within the watershed, this Coastal Study will hopefully be a validation of their efforts--a reassurance to themselves and others that what they are doing is important.
- This document can be used to secure private investment in the next steps of the process, whether it is from banks, donors, or private/corporate investors. This is a document that can, again, show investors what their money will be doing.
- Possibly the most important thing that this study does is it comes out in black and white and says, “There is a need for protection and restoration of cultural and historical resources



within this watershed. There are benefits to putting these pieces together to form a regional effort. There is potential to tie these elements together with some of the recreational aspects of the region. But, bottom line, there is a need for more.”

- What are the existing plans and studies of historic and cultural resources that cover the area? What topic areas do these existing studies and plans cover?

The Lake Michigan Watershed has no shortage of cultural and historical resources, nor does it lack in documentation recording the colorful history of the region. The local historical societies, museums, libraries, university archives, and even the Internet are full of books and maps plotting the trails of early settlement, regaling the deconstruction of the Hoosier Slide, and tracking the genealogy of citizens long since having moved from the region. The records tell who built the buildings, who owned them, what they were used for—even what they cost to build in 1862. Not surprising, however, is the lack of information that governs and guides the protection and restoration of these resources for future generations.

Through the research for the Coastal Study, there were several plans and studies identified as possible references discussing cultural and historical resources within the watershed. In addition, several sources were cited for information on supporting resources, such as corresponding recreation areas that may influence the protection or restoration of a particular resource. These various documents occur in a wide variety of formats ranging from reports, maps, and websites, to the detailed *Interim Reports—Indiana Historic Sites and Structures Inventories*. These *Interim Reports*, used extensively as a resource for this study, are the product of surveys completed by the Indiana Division of Historic Preservation and Archaeology in order to inventory the state’s cultural resources on a county-by-county basis.

The topics covered within the assorted documents tend to be more general in nature, focusing on what the resources are, what amenities are affiliated with the resources, the general background of the resource, and the condition of the resource. Topic areas include



National Register designations, site location, style or period of the site, what the site represents, and its perceived importance. However, there are a few more in-depth studies, such as the *Historic Indiana* document and the Calumet Ecological Park Feasibility Study, that explore more detailed topics regarding protection and restoration, including sections on standards for rehabilitation, legal protection, grants, feasibility, and criteria.

With the exception of a few documents, the most significant documentation tends to focus on statewide or multi-state areas, with few plans and studies focused exclusively on the watershed region.

For additional information see:

- Existing Plans and Studies of Historical and Cultural Resources, in the Lake Michigan Watershed, obtained by Shive-Hattery, Inc.



What is the status, compatibility and comprehensiveness of the existing plans and studies? Where are the gaps and overlaps?

In order to answer this question in an accurate manner, several qualifiers need to be defined. First, this question is being answered in the context of the Coastal Study, focusing on the protection and restoration of historical and cultural resources. This is important to note since the primary intent of this Coastal Study is not to downplay the importance of existing plans and studies, but to evaluate their role and compatibility related to protection and restoration.

Second, this review pertains to the plans and studies that were identified through this study's process—those found through the consultant's research, those identified by DNR staff, and others identified through input from the focus group and other sources. We recognize that there are other reports, completed or in process, that were not identified through the research of this study.

With that in mind, the existing plans and studies can generally be regarded in the following manner:

- Documents relating to the detailed topics of protection and restoration of resources, specifically focusing on the watershed area, are virtually non-existent. There are documents, such as *The Calumet Ecological Park Feasibility Study* and the *County Interim Reports*, which cover portions of the watershed, but are not limited to just the watershed area. Also, a few other detailed documents exist, including *Historic Indiana*, which cover specific topics, but on a statewide basis. Detailed topics would include such subjects as feasibility, site management, guidelines for the protection and restoration of resources, funding sources, programming, interpretation, etc.
- The existing documents tend to operate in somewhat of a vacuum, with little relationship to each other or recommendations on how various entities can work together.



- Few of the studies appear to be frequently used, potentially due to the lack of awareness of the studies or limited usefulness relating to protection and restoration of cultural and historical sites.
- With the exception of the newly formed Northwest Indiana Historical Communities group and a few others, there appears to be limited coordination between civic groups, government entities, historical societies, and non-profit organizations in the sharing of information, and joint sponsorship of plans and studies.
- There are few documents that carry little more than informational status. Few of the plans or studies have been adopted by a governing entity, meaning they are not enforceable.
- There is no overall master plan for the historical and cultural resources region discussing such things as regional planning, heritage tourism, marketing, funding, etc.
- Although there are references and resources, there is limited direction for action.
- Although there are documents that discuss provisions for the preservation of natural, architectural, and cultural resources, there appears to be a lack of planning documents that encompass all the issues in one cohesive document.



What assistance and/or programs for the protection and restoration of historic and cultural resources are currently available in Indiana?

Following is a sampling of some of the assistance and/or programs available to Indiana:

Federal Government

Coastal Zone Management Program

- A joint federal and state program developed by The National Oceanic and Atmospheric Administration to assist in protecting and restoring coastal resources.

National Park Service (NPS)

- Oversees such designations as National Historic Landmark, Historic American Building Survey, and Historic American Engineering Record.

Federal Highway Administration (FHWA)

- Administers enhancement funds through TEA-21 and other federally funded programs.
- Bestows the designations of All-American Road and National Scenic Byway and administers various grants to designated corridors identified for intrinsic values, including cultural and historical resources.

State Government

Indiana Department of Natural Resources (DNR)

- *Division of Water*
Administers the Lake Michigan Coastal Coordination Program. Goals include “to improve communications and cooperation among the agencies who participate in activities in the Lake Michigan coastal regions. Provides technical assistance and outreach through such programs as the *Lake Michigan Lake Rim Geographic Information System* and *Shorelines*.



- *Indiana Division of Historic Preservation and Archaeology (DHPA) and State Historic Preservation Officer*
Administers all federal and state programs related to and including the National Register of Historic Places. The DHPA also is in charge of the Indiana Historic Sites and Structures Inventory, and the Indiana Historic Bridge Survey and Database Program. In addition, the DHPA reviews applications for tax credit on rehabilitations to qualified historic buildings, and administers several grants including the Historic Preservation Fund Matching Grant and the Hometown Indiana Matching Grant.
- *Indiana Division of State Parks and Reservoirs*
Oversees the State's parks and reservoirs, including the watershed's Indiana Dunes State Park, under the guidance of the DNR's mission to "protect, enhance, preserve, and wisely use natural, cultural, and recreational resources for the benefit of Indiana's citizens through professional leadership, management, and education.

Indiana Department of Commerce

- *Indiana Tourism Division*
Offers assistance with the promotion of events, festivals, parks and other tourism resources. The Tourism Division also produces Indiana travel guides, maps, websites, etc. In addition, they oversee the Indiana Main Street Program.

Purdue University Cooperative Extension Service

- Provides interaction between the University and local communities by providing classes, assistance, and programs on many topics and issues.

Local Government

- Varying from community to community, local government may provide assistance in the form of funding for library reference areas, local museums, signage, etc. In some instances, local governments are also responsible for the distribution of gaming revenue.



- Many communities will also include cultural and historic sites in their promotion and tourism brochures, websites, etc.

National, State, Regional, and Local Non-Governmental Organizations

- Private organizations can be instrumental in many areas of assistance including fundraising, identifying corporate sponsors, organizing events, and providing volunteers to work as guides or provide labor for maintenance and restoration. Examples of organizations offering assistance relative to the Coastal Study include *The Trust for Historic Preservation*, and many other local historical, cultural and natural based organizations.

For additional information see:

- Listing of Federal, State, and Local Agencies and Resources



Where is assistance needed?

To simply identify one void, that if filled would sustain all the restoration and protection needs of any project, is comparable to building a sand dune with one grain of sand. In the Lake Michigan Watershed, there are several areas that require assistance to increase the odds of success in the protection and restoration of the region's cultural and historical resources.

Communication: The benefits of good communication are limitless in a project of this scale and importance. Primarily, communication needs to occur between all relevant parties—state government, local government, various communities, private organizations, landowners, general public, corporations, etc. Open communication is crucial for the sharing of ideas and resources, and allows different entities and communities to learn from one another, increasing accuracy and efficiency in the process.

Education: Education is a key factor in the protection and preservation of resources. However, there are many different levels of education. The first place to start is often with educating local leaders and officials on the importance of historical and cultural resources. This type of education then needs to grow to include everyone from school age to elderly citizens. In addition, the groups performing the restoration and protection must also be educated in the appropriate processes and techniques for long term, low maintenance sites.

Legislation/Enforcement: Preservation and protection, unfortunately, is not on the top of everyone's list of priorities. What looks like a castle to one person, may look like an old dilapidated building to another. Therefore a community may choose to enact some type of legislation on a local level to insure such things as appropriate building in historic districts, directed growth in suburban areas, etc.

Regional Concept: In order for protection and restoration of the historic and cultural resources in the watershed to be successful, this program must be addressed from a regional point of view. The watershed needs an overall regional concept that outlines the goals



and objectives for the entire region first, and then moves on towards a more local level. The regional concept, developed through a partnership of local, state, and federal representation, can assist in developing continuity, securing funding and reducing costs.

Master Plan: Once a regional concept is generated, the next step may be for local, state and federal representatives to join together in a voluntary partnership to create a master plan. Far from being a State mandated process, this partnership would be the result of coordination between the local, state, and federal stakeholders of the region. A master plan for the watershed is really an owner's manual or business plan that guides the restoration and protection of resources throughout the region. In addition to giving direction, a master plan is also a tool to encourage continuity throughout the process, and to assist in securing funds.

Interpretation: You can protect and restore to your heart's content, but in order for people to understand, appreciate, or enjoy a resource, they need to know what it is and what the story is behind the resource. Restored and protected cultural and historic sites need money to survive. Therefore, they need people who are interested in that site, such as tourists, donors, or volunteers. And, in order to attract tourists, donors, or volunteers, you need interpretation.

Marketing/Promotion: Marketing and promotion is a huge category that spans from promoting and fundraising, to creating a marketing plan that draws in out-of-state tourists. Following the completion of the Interpretation Plan, market and promotion is potentially the next necessity. The regional partnership again may need to coordinate a unified marketing effort for efficiency, continuity, and to create a brand identity for the region.

Tourism: Tourism is considered by some as the driving force behind the restoration and protection of cultural and historical resources. And undoubtedly, tourism is a benefit of the process, especially with the current growth in heritage tourism. Quite simply, most sites need the monies generated through tourism to survive. Again, tourism concepts need to be planned and communicated so they are appropriate for the site's capacity, accessibility, etc.



Funding: Obviously, funding is crucial to these types of projects, therefore a business plan for securing funds also needs to be prepared, outlining such things as where the money/grants are available from, what the money can be spent on, what are the application deadlines, what are the requirements, how much match is required, who are potential corporate donors, etc.

Professional Guidance: In addition to the many well meaning volunteer groups and committees interested in historic and cultural resources, a regional initiative of this scale needs some professional guidance in order to be successful. This generally means a committee of local individuals, government representatives, organization representatives, and others working with a professional consultant who can assist in guiding the process.



What are the current trends for the protection and restoration of cultural and historical resources?

The protection and restoration of cultural and historical resources has changed immensely in recent years. Gone are the days of simply slapping a plaque on a building or putting up a little sign at the site of a significant event. Protection and restoration of resources is no longer just a casual hobby, it is a business—a business that needs to advance with the current trends in order to compete.

Many of the challenges one encounters in the business world can, unfortunately, carry into the world of cultural and historical resources. In order to protect and restore these resources, you need funding. In order to maintain a structure, you need funding. In order to market and promote a site, you need funding. In order to secure funding, you need corporate sponsorship, or grants, or paying tourists. In order to attract tourists you need a master plan, interpretation plan, and marketing plan. And, in order to get a plan, you need funding. Starting to feel like you're chasing your tail?

So in order to compete in this dog eat dog, compete with the amusement park world, you need to keep up with the trends. Following are some of the current trends that are encouraging, facilitating, and are really the driving forces behind the protection and restoration of historical and cultural resources.

Heritage Tourism

Definition: *“Visitors traveling to see, experience and learn about natural or cultural landscapes, sites, features, objects, people, events and stories.”*

John Veverka, Interpretive Specialist

Heritage tourism responds to people's desire to see, learn, and do. It gives tourists an experience, yet is educational.

Adaptive Reuse

The reuse of historic buildings for a purpose quite possibly different than their original function. For example, the use of a train depot as a museum, or an old warehouse as office space. The resource is



protected and the structure has a viable and economically beneficial use.

Interpretation

Interpretive Specialist John Veverka defines interpretation as “a communication process designed to reveal meanings and relationships of our cultural and natural heritage to visitors through first hand experiences with objects, artifacts, landscapes, and sites.” Basically, it is a process of telling the story of our cultural and historic resources in a way that is interesting and often interactive with visitors.

Managed Growth

Managed growth is the use of such things as zoning and comprehensive planning, and possibly city limit boundaries, to guide community growth. This technique may be used to guide growth for such resources as historic districts, agricultural land, or recreational resources.

Quality of Life

This philosophy adopts the theory that such things as design, development, and restoration need to consider effects on quality of life in their process. How will one’s day-to-day life be affected? Will there still be safe streets, clean air, and nice parks to make one’s life comfortable?

Community Betterment/Community Pride

The protection and restoration of historic and cultural resources definitely falls under the category of community betterment. This whole theory of improving communities through such things as clean-up projects, building restoration, and beautification is often demonstrated through projects like the Main Street Program—inspiring people to take pride in their communities.

Workforce Development

Often tied in with the concept of adaptive reuse, workforce development can be developed on various levels, along with the restoration of historic and cultural resources. One level may be the use of the local workforce in the restoration process itself, providing jobs and business for local citizens. On another level, the adaptive



reuse of a building may provide a location for a new business to locate and expand the existing workforce.

Urban Enterprise Zones

The Emerson Neighborhood Plan at work in Gary, Indiana, is a demonstration of how urban enterprise zones can change a community. Urban enterprise zones are established to improve the quality of life in economically distressed urban areas. The zone designation allows opportunities for economic incentives to encourage business development and investment, and assist with job development within the zone. Urban enterprise zones are not just another government program, but require the building of partnerships between government, business, and residents. Urban enterprise zones, like Gary's, can lead to the revitalization and protection of endangered historic and cultural areas.

Corridor/Greenway Development

Protection and restoration of resources goes hand-in-hand with corridor/greenway development. The Minneapolis Park System demonstrates how connecting historic corridors, historic districts, and parks together can develop successful corridors and greenways linking cultural and historical resources.

Alternative Transportation

The interurban rail system in the Lake Michigan Watershed is a prime example of how alternative transportation systems can contribute to the protection and restoration of historic and cultural resources. The maintained rail line has ensured the restoration and protection of several significant rail stations along the line and perhaps saved resources from expanding highway development.

National Register of Historic Places

Placement on the National Register of Historic Places is a designation given to sites, buildings, districts, etc. that are significant in our history. The Register, originally developed to save historic buildings, provides protection, tax credit, and funding opportunities, as well as the prestige associated with being on the list.



Corporate Sponsorship

Corporate sponsorship is a continuing trend used by many to secure the necessary funding for restoration and preservation of cultural and historic resources. Through a sponsor relationship, resources are often able to do such things as pay staff, do general maintenance, and develop marketing and interpretation materials.

All-American Roads and State/National Scenic Byways

The Federal Highway Administration bestows the All-American Road and National Scenic Byway designation on roadway corridors rich in intrinsic values including natural, historical and cultural resources. Likewise, the state of Indiana can designate its own State Scenic Byways. The designation requires a corridor management plan and interpretation master plan to guide the development of the roadway's resources. This is an excellent opportunity to tie together and protect the resources of a region.

For additional information see:

- Listing of Federal, State, and Local Agencies and Resources



What is the purpose of the sampling of significant resources used for this study? How were resources identified to be included in this sampling?

One purpose of this study was to develop a database of cultural and historical sites, districts, objects, and buildings of significance. The purpose of this database is to begin to identify some of the areas of need for protection and restoration that may help improve the value, integrity, public access to, and knowledge of significant resources in the future. With literally hundreds of cultural and historical resources within the Lake Michigan Watershed, it would be impossible within the scope of this Coastal Study to evaluate all of the resources. Therefore, it was determined that a sampling of resources would be used—a group of resources that represent a cross-section of all the resources. The resources chosen have no ranking. And, they are, by no means, meant to be displayed as the best resources of their type, or a listing of candidates for restoration and/or protection. They are simply a selection of resources representative of a particular category.

It was determined that several categories should be represented in the sampling in order to show the various types of resources within the watershed. Each of the major counties within the watershed—Lake, Porter, and La Porte—would have representation in each category with one or more resources. Due to the limited area of St. Joseph County within the watershed, it was not possible to identify representative resources in each group for this study. However, the purpose of the categories is to represent the consistency or themes that run throughout the region. The categories used to select resources are as follows:

Downtown Commercial District

This category identifies significant downtown business and commercial districts. These districts may or may not be a designated historic district. The districts may have been chosen as significant for several reasons, including: architecture, representation of ethnic settlement, representation of a once or still thriving business district, effect on community growth and planning, local government, etc.



Industry

This category represents industrial facilities, large or small, that were or still are significant to the watershed. Industrial sites may have been selected due to their influence, good or bad, on the natural landscape of the area. Sites may have been chosen for their longevity in the area, or because of their influence on the social make up, settlement, or decline of the area. Likewise, an industrial facility may have been chosen because of the significant processes or industrial milestones set on that particular site.

Residential District

The chosen residential districts, like the commercial districts, may or may not be an officially designated historic district. However, they were identified as significant for this study for various reasons, such as: architectural significance as a group, a residential area formed in response to other influences (such as Marktown in response to Industry), districts indicative of a certain culture, representative of the evolution of a neighborhood, etc.

Transportation

Significant transportation sites were selected primarily for their effect on the watershed. For example, a particular transportation unit may have been chosen because it moved people, goods, or services in and out of the watershed. A significant transportation route or site might have also been chosen because of its historical significance to settlement of the area, in particular the Native American trails that eventually developed into modern day vehicular routes. Or, a site may have been chosen because it represents a by-gone era of transportation of which there are few remaining artifacts or markers of its existence.

Agriculture

Agricultural sites were also selected for multiple reasons, including: representation of a unique facility or architectural style, representation of a typical Midwestern agricultural operation, representation of a by-gone era, or representation of an agricultural practice threatened by growth and development.



Natural/Green Space

Green space with the ‘natural’ qualifier is an area significant, perhaps, due to its indication of the watershed’s history—a site that demonstrates how the land changed over time. It may also be an oasis or pocket of ‘natural’ area that has been protected or restored over time, and represents what used to be the natural make up of the land. These are spaces that are meant to be enjoyed for their natural uniqueness and beauty.

Recreation/Green Space

Green space with the ‘recreation’ qualifier may or may not fit into the natural/green space category. But primarily, these are green space areas that are or were significant areas of active recreation—parks, trails, etc. Also, these sites may be significant because of events that took place on that site, past land use, architecture within the green space, etc.

Significant Architecture

An architectural resource may be public or private, residential or commercial, old or new. There are numerous reasons why a resource may have been chosen as significant in the architecture category, a few of which are: representative of a certain era, a one-of-a-kind example of an architectural style, construction methods, architect, ethnic representation, representation of the watershed’s influence on settlement or architectural development, unique elements within the architecture, etc.

Culture/Education

Although the primary criteria for selection of a culture/education site is the influence of an educational facility on the culture, people and development of the watershed, there are other factors that make these educational resources significant to the culture and history of the watershed. They factors may include: campus architecture and/or sculpture, historical records and archives, topics and courses taught therein, etc.

Culture/Religious

Religious resources such as churches or shrines are significant for their importance in representing the culture and value system of the area. However, these culture/religious resources are also signifi-



cant because of their representation of the ethnicity and settlement of the area, their significant architectural style or representation of a particular era or culture, their construction methods, and their sculpture and art, just to name a few.

Cultural/Sculpture

Sculptural resources are significant for various reasons. Obviously, they may be indicative of the culture and values of the residents within the watershed—they may indicate ‘sophistication’ or ‘tastes’ of a particular era. However, they are also a reflection or perhaps even a diary of the development of society within the watershed. The sculpture may be a representation of local artists or materials. Sculpture or collections may indicate a time of prosperity in the watershed. And, they are definitely a reflection of the ethnic diversity of the area.

Railroad

Due to the major influence the railroad played in the development and settlement of the region, it was given its own separate category. Obviously, the rail was important for moving people, goods, and services to and from the region. The rail was significantly important to the economy of the area as an employer and also as a way to bring tourists to and from Chicago and other locations. The railroad stations are a significant representation of society, architecture, economy, and change.

Cemetery

Cemeteries are perhaps one of the most significant resources within the watershed. To begin with, they were some of the region’s earliest parks. They are a history book of settlement, war, medical tragedy and triumph, economy, style, sculpture—the list goes on and on. With the ever-increasing interest in genealogy, they remain a valued record of who we are, where we came from, and where we’ve been.

Bridges

Bridges were also deemed a historical and cultural resource worthy of their own category because of their significance in the development and history of the watershed. Specific bridges were chosen



for, among other things, their architecture, engineering, uniqueness and/or representation of a certain era.

Native American Sites

Certain Native American sites were chosen as particularly significant because of their importance in the settlement of the area. These are the trails and sites that were in place long before the trees were cut down, the marshes filled in, and the dunes moved around. They are routes and sites that were significant for many reasons including: for transportation through the area, as meeting places, or as representation of the Native American culture.

Again, since there are far too numerous resources within the watershed to review each one, a process was developed to narrow the resource list to the one or two that would represent the category for each county. The resources were chosen by their repetitive appearance in several areas. First, they may have been listed in the county Interim Reports. Or, they may be National Historic Register Sites. Others were resources that stuck out during visual driving tours. Still other resources just kept appearing in various documents, or were recommended by the focus group. In review, we found that these were the sites that kept reappearing and so, they were selected to represent the various categories.

Within the Lake Michigan Watershed, there are several significant federally funded resources, such as the Indiana Dunes National Lakeshore. Although these resources are culturally and historically important, no federally funded sites are included in the list of significant sites. This study was partially funded with federal dollars to examine resources outside federal ownership. Although not fundable, federally owned historic sites are an important part of planning for historic resources in the watershed.

For additional information see:

- Focus Group Listing of Sites
- County *Interim Reports* (Not included in Report)
- *Historic Indiana* (Not included in Report)



Which resources were used in the sampling of resources for the Coastal Study?

Lake County

Downtown Commercial District – Downtown Whiting
Downtown Commercial District – Gary City Center Historic District
Industry – British Petroleum (formerly Amoco Oil Co.) – Whiting
Industry – United States Steel Gary Works – Gary
Industry – Wood’s Historic Grist Mill – Hobart
Residential District – Marktown Historic District – East Chicago
Transportation – Lincoln Highway Memorial – Dyer
Transportation – Sauk Trail and/or Forest Hill – Merrillville
Agriculture – Louis Breyfogle Farm – Crown Point
Natural/Green Space – Bieker Woods – Munster
Natural/Green Space – Hoosier Prairie – Griffith
Recreation/Green Space – Marquette Park – Gary
Significant Architecture – Wynant House – Gary
Significant Architecture – Gary Bathing Beach Auditorium – Gary
Significant Architecture – Gary Water Tower – Gary
Significant Architecture – Washington Irving School – Hammond
Significant Architecture – Hammond City Hall – Hammond
Culture/Education – Purdue University Calumet – Hammond
Culture/Education – Indiana University Northwest – Gary
Culture/Religious – St. John the Baptist Church – Hammond
Cultural/Sculpture – Viquesney Dough Boy – Hobart
Railroad – Gary Union Station – Gary
Cemetery – Merrillville Cemetery – Merrillville
Bridge – Norfolk and Western Railroad Bridge – Hammond
Native Amer. – Indian Rdg. Potawatomi Battleground – Ross Twp.

Porter County

Downtown Commercial District – Downtown Valparaiso
Downtown Commercial District – Chesterton Commercial District
Industry – National Steel Corp. Midwest Steel Div. – Portage
Residential District – Washington St. Historic District – Valparaiso
Transportation – Port of Indiana/Burns Intl. Waterway – Portage
Agriculture – Sunset Hill Farm County Park – Chesterton



Porter County (cont.)

Natural/Green Space – Moraine Nature Preserve

Recreation/Green Space – Indiana Dunes State Park

Significant Architecture – Roadside Architecture –Pines to Porter

Significant Architecture – Porter Town Hall – Porter

Significant Architecture – Brown Mansion – Chesterton

Culture/Education – Valparaiso University – Valparaiso

Culture/Religious – Adams Church – Morgan Township

Cultural/Sculpture – Brauer Museum of Art – Valparaiso

Railroad – Beverly Shores South Shore Railroad Station

Railroad – New York Central Passenger Depot – Chesterton

Cemetery – Graceland Cemetery – Valparaiso

Bridge – Crisman Road Bridge – Portage Township

Native American – Local Girl Scout Camp – Liberty Township

La Porte County

Downtown Comm. Dist. - Franklin Square Hist. Dist. – Mich. City

Industry – Michigan City Paper Box Company

Residential District – John Lloyd Wright Homes – Long Beach

Residential District – Old Edgewood Historic Dist. – Michigan City

Transportation – Various Trails – Galena Township

Agriculture – Pavolka Orchard – Coolspring Township

Natural/Green Space – Barker Woods Nature Preserve – Mich. City

Natural/Green Space – Intl. Friendship Gardens – Michigan City

Rec./Green Space – Washington Park, Museum, etc.– Mich. City

Significant Architecture – Lookout Tower – Michigan City

Significant Architecture – Barker Mansion – Michigan City

Culture/Education – Purdue Univ. North Central – Michigan City

Culture/Religious – St. Stanislaus Koska Church – Michigan City

Cultural/Sculpture – John G. Blank Center for the Arts – Mich. City

Railroad – Michigan City Train Depot – Michigan City

Cemetery – Greenwood Cemetery – Michigan City

Bridge – Washington Bicentennial Bridge – Michigan City

Native American – Potawatomi Trail – Michigan City



St. Joseph County

Transportation - Hamilton Trail

Agriculture - Farms along county line

Natural/Green Space - Spicer Lake Nature Preserve



What criteria may be considered in the future for designating resources as significant?

Creating criteria for any type of designation is always a difficult task. Oftentimes, the use of criteria is looked on as a form of elimination—the ‘if your test scores aren’t high enough, you won’t get into a good college’ threat. Does that mean that if a resource doesn’t make the cut that it wasn’t important in the history of this region? Does it mean that a piece of history is eliminated for future generations?

In that light, the criteria assembled within this study are meant to be a checklist for accomplishments. Similar to a hurdler at the Olympics, with the hurdling of each criteria, a resource is one step closer to the prize. It is a difficult task to determine, from any one perspective, what is significant and what is not. Depending upon what exactly the ranking of significance is used for, the criteria may even change slightly. However, listed below are some examples of criteria that may be considered in the group of accomplishments on a resource’s ‘race’ to become significant.

- A cultural or historic resource that represents an important contribution in the development of the region, Indiana or the United States.
- A resource that represents a unique period in history that played a pivotal role in the development of the region.
- A resource that is unique to the region, a “one-of-a-kind”, or a resource that is part of a group of resources that have unique qualities.
- A resource that is the best representation of its type and can be reasonably restored or protected.
- A resource that may no longer be visible but has specific significance (trail, building, etc.) and can be interpreted through other means.



- A location that is important to the history or culture of the area due to an event that occurred on that site.
- Resources that are important for their design, engineering, style, art or architectural features.
- A resource specifically related to a person or group of people who are important in the culture or history of the region.
- A resource that represents a scarce or unique feature in the region.
- A newly built resource, such as a museum or interpretive center, whose purpose it is to house the artifacts, tell the story, preserve, or educate on the historic and cultural resources of the area.



What are the recommendations offered by Shive-Hattery, Inc. for consideration regarding preservation, restoration, tourism, community organization, and recreation?

There is, of course, no one perfect solution that will meet the needs of all the resources of the region in a low cost and efficient manner. When it comes to protection and restoration there rarely is a 'quick fix'. There are, however, several general recommendations that can help the effort develop on a big picture level. These are recommendations that apply to the region as a whole, although there are definitely more specific, detailed recommendations that will be needed for individual sites as they are studied on a case-by-case level.

Recommendations for Improved Protection and Restoration Efforts

- Develop ordinances, legislation, and/or enforceable guidelines to protect historic and cultural resources within the watershed. In order for protection efforts to be successful, there needs to be some type of review and consequence of actions. This can and should occur at all levels, including local and state government.
- Educate public officials, general public, volunteers, organizations, etc. Protection is not simply a topic to be mentioned in 4th grade state history with hopes that kids will go home and tell their parents and all will be well in the world. Education needs to start at the top and work its way down. Provide information to your state elected officials on why this region is important to the state of Indiana and why the protection of its historic and cultural resources is a vital economic issue. Let your U.S. Congressmen know what your programs are and where you need grants and funding. Educate local governments on the benefits of ordinances and codes for protection of these resources. And, don't forget to stop in when the 4th grade class is talking about state history.
- Identify funding options. This needs to be a concentrated regional effort to identify the potential funding sources for protection. Funding can come from a multitude of sources,



such as national, state, and local government. But, funding can also come from corporate donations, civil organizations, private organizations, and private citizens. There are obscure little organizations out there that are often focused on a very specialized topic. Oftentimes, it's an individual who may have a pet interest in a certain area. Who knows, maybe Bill Gates has a special interest in maritime history?

- Identify resources for assistance. This is as important, if not more so, as identifying funding. One of the most important things to remember in protection and restoration is that 9.9 times out of 10, you are not the first group to be doing this. Don't try to recreate the wheel. Begin by identifying areas for assistance that can save you time and effort and provide at least an area to get started. For example, contact the City of Boston for a copy of their building ordinances regarding historic structures. Have a specialist come in and hold a two-day seminar on organizing volunteers. Identify a successful program from another area or another state and have a program representative visit with you about what worked and what didn't. How would they do it differently if they had to do it over again? Most successful government entities and organizations are more than happy to share their successes with others.
- Work together with other regional and national organizations and programs, such as the states organized under the Coastal Zone Management program. Again, find other entities with like challenges and opportunities to learn and share with. These affiliations can be beneficial in many areas, including funding and tourism opportunities.
- Develop a regional master plan. This item is discussed more in-depth in the regional section, but the overall philosophy is that you need to start with a plan. There needs to be direction to the efforts for an efficient, unified front.
- Complete a regional interpretive master plan. All of these resources are of no benefit if they are not interpreted for others to learn from and enjoy. This is again one of the most



crucial elements in the success of the protection and restoration efforts. The resources need to educate, they need to serve a purpose, and they need to create interest and tourism. That is how the resources perpetuate themselves.

- Develop relationships with colleges, organizations, etc. This is a great opportunity to share benefits, educate, and accomplish protection and restoration goals. Team up with local resources. For example, can the horticulture or landscape architecture students at a local university assist with plans for a park restoration? Can this park be a living, outdoor classroom? Can a graduate student in history contribute research to the interpretation plan explaining the Native American culture in the watershed? These are great opportunities for mutual benefit.

Recommendations for Tourism

- Complete a regional tourism and marketing plan with input from a regional partnership of local, state, and regional representatives. This goes hand in hand with the development of the regional master plan and interpretation plan. Find out who your market is and what needs to be done for additional market development. Who may be interested in experiencing the various resources? How can these resources be packaged for regional development and tourism? What other amenities such as restaurants, information centers, and rest stops are needed throughout the region? Where and when can advertising dollars be used the most effectively?
- Develop an interpretive master plan. Again, tourists want an experience. An interpretive master plan needs to be developed in order to present the resources in an interesting and educational format, so tourists will enjoy their experience, return for more, and tell others about their experience.
- Organize regional entities. A necessity in the success of this area as a regional tourism destination, which can support the resources of the watershed, is regional organization. This means the organization and cooperation of the various con-



vention and visitors' bureaus, chambers of commerce, local events and festivals, etc. Not only is cooperation among these entities important for tourism, but it can also mean pooled resources and cost savings.

- Identify regional attractions. This, of course, relates to the need for the overall regional master plan. In this process, all significant historical and cultural resources would be identified and mapped in relationship to natural resources, recreational features, roadway corridors, etc. This would then assist in the development of tours, themes, etc.
- Develop an effective and diverse range of marketing materials to include such items as websites, videos, maps, audiotapes, brochures, etc. to reach an expanded number and wider range of tourists.

Recommendations for Organizing Communities

- Identify "go to" people and local specialists who can assist with protection and restoration on a regional level. This may be a list including everything from local historians and historical archives, to a list of qualified contractors who have excellent craftsmanship for re-milling historical moldings. This would serve as a reference list for groups and organizations working on the resources, marketing plans, etc.
- Develop a regional organization. This is a vital element in the success of the watershed as a regional resource. Although having smaller groups work on individual projects is very important and will continue even under a regional organization, this regional group allows for the pooling of funds and resources, and puts forth a unified effort towards protection and restoration.
- Develop a database for shared information. This database is an opportunity to share the knowledge and benefits developed in points one and two of this section. By putting this information together in a database format, it will be easily assessable and easily managed, so therefore, it will actually get used.



- Identify regional funding efforts. Improved community organization can be valuable on many fronts, but one of the most important is the unified funding effort. Pursuing funding on a regional level is critical in obtaining some of the special funding. In addition, the representation and backing of a regional organization can increase the comfort level of those apprehensive about donating to a smaller, perhaps less organized, resource.
- Assist with regional planning for interpretation, marketing, and tourism. A unified regional organization can help coordinate the regional planning, marketing, and tourism efforts, as well as be at the forefront when it comes time to share the information with local governments, organizations, and citizens.

Recommendations for Associated Recreation

- Although there will be the potential of some tourists coming to the area based solely on their interest in the various cultural and historical resources, the market groups can be significantly broadened if there is diversity in the offerings of the region. People like to experience a region, to feel what it might be like to live in that place, or what it may have been like living there during a previous time in history. In order to attract visitors from a variety of age groups, including young adults and young families, there also needs to be diversity in activities and the opportunity to experience recreational and natural activities, in addition to historical and cultural. A condensed version of some of the potential recreational activities identified through this study include:
 - Guided dune excursions
 - Walking/Bike trails
 - Park and public garden development
 - Train excursions
 - Scenic Byway development
 - Water related recreation: boating, shipwreck diving, swimming, etc.
 - Orchard experiences/Pick your own/farm visits
 - Picnicking, outdoor concerts, etc.



- Skiing, skating, snowmobiling
- Town celebrations and ethnic festivals
- Unique shopping experiences
- Bird watching, plant walks, wildlife viewing, etc.
- Local art and culture activities
- College sporting activities

Recommendations for Regional Coordination

- Develop volunteer and hospitality training programs. Volunteers and hospitality workers are the first connection to tourists, potential donors, etc.—your front door people to resource protection and restoration. Volunteer and hospitality work training programs can improve this front line contact to assure a good first experience for tourists and visitors to the region.
- Improve signage. One of the most frustrating experiences is being in a strange place and not knowing if you're on the right track. Improved signage can help comfort visitors to the various resources and direct increased numbers of visitors to experience the various resources.
- Develop a long-range strategic plan. This should be done on both a regional and resource-by-resource basis. This strategic planning process helps turn the master plan, marketing plan, and other projects into reality by tracking funding, schedule, phasing, etc. In addition, a strategic plan can be a very strong tool when trying to secure funding for programs, since it shows process for completing the various components.
- Expand partnerships with regional, state and federal agencies and organizations for increased assistance with research, interpretation, restoration, etc.
- Develop sponsorship or membership relationships with corporate and private entities to support protection and restoration activities.



- Develop interpretation and educational guidance in order to improve the experience at various resources throughout the region. This would help educate resource site managers so that they can share their resource better with site guests.
- Develop an opportunity for managers of the various resources in the watershed to coordinate with one another, and share experiences and ideas with their colleagues. By sharing thoughts and ideas, resource managers would be able to learn through others and eliminate unnecessary frustrations and costs.
- Develop a regional, chamber of commerce type, business group to recognize businesses supportive of the restoration and protection of resources in their area. This business group would benefit the businesses by opening up marketing and sponsorship opportunities. In addition, businesses would identify themselves as members of say the Lake Michigan Watershed Chamber of Commerce, thus getting the word out to the public on the regional concept.
- Create a regional staff to oversee the various marketing, fundraising, volunteer, etc. efforts and monitor their success. This regional staff could possibly be developed with the assistance of the Northern Indiana Regional Planning Commission. Again, this would help coordinate efforts and eliminate duplication, while putting all the watershed resources forward with continuity.

Assessment of Feasibility

- Tie specific project proposals to other community development or economic initiatives and activities such as Brownfield programs, land use, tourism, and work force development. Emphasize continued and increased efforts on making preservation and conservation of historic and natural resources 'keys to the success' in other economic initiatives.



- Conduct comparative assessments. Identify other successful, as well as unsuccessful, projects that serve as comparative case examples for new or proposed projects.
- As public funding may become available, emphasize that the public funding portion be used as leverage to secure and attract private investment funds.
- Consider the long-term perspective for determining the feasibility of a proposed project: funding, planning, construction, maintenance, business plan, operations, promotion, terms of future transfer of property ownership, etc.



How can the restoration and protection of historic and cultural resources be assisted on a regional level?

There is no doubt that this watershed represents a unique region in the state of Indiana, and quite possibly the entire country. The diversity displayed within this region covers everything from industry to orchards, from natural resources to railroads, and from Native American trails to international architecture. This is a region that abounds with history; an area quite literally shaped both geologically and culturally by the effects of ice and water over many years.

Three sentences, and three references to the word 'region'. This is not coincidental. This is a 'region' of significance. And the best opportunities for protection, restoration, and recreation lie in this regional aspect. The old adage, 'strength in numbers', applies so very accurately to this region—a region fighting to preserve its culture and history, yet struggling for its identity. Regional, however, also means that local, state, and federal entities need to work together for this regional approach to be successful.

Restoration and protection of resources can be assisted on a regional level in the following ways:

Regional Master Planning

- Mapping and identification of resources on a regional scale to establish patterns and themes throughout the area
- Planning for distribution of regional needs such as gateway centers, information centers, wayside rest facilities, etc.
- Development of a regional goals and objectives, gathered through input from local, state, and regional representatives, and creation of a phased plan for completion
- Development of a master plan document to be used in funding, marketing, etc.

Identification of Regional Funding Sources

- Utilization of the regional approach to identify funding sources that are looking for a 'regional context' component in



applications for grants and funding, such as TEA 21 and other regional DOT funding programs, regional planning district funds, regional corporation and gaming monies, etc.

State or National Scenic Byway Designation

- Organization of resources along a roadway corridor could lead to a State or National Scenic Byway Designation. This can open up doors to funding, marketing, and other benefits.

Region-wide Educational Programs

- Again, one of the key components in restoration and protection of cultural and historical resources is education. This includes educational programs that start in the elementary schools and continue all the way to the legislator's office in the Statehouse. By developing regional education programs, costs can be shared between counties and school districts, meetings and presentations can be organized for large groups, and overall, more people can be reached with fewer dollars.

Regional Marketing and Publicity Planning

- Similar to the education program, regional marketing and publicity can reach more people for fewer dollars. Regional campaigns and brochures can be developed, as well as regional branding, regional tours, etc. The Northern Indiana Harbor Country promotion for La Porte County, is a prime example of how this can work.

Pooling of Funds and Resources

- For one lone museum or historical site to develop a brochure is a major undertaking, but if that lone museum pools its funds with several other museums, the road to a brochure just gets a lot easier. But perhaps more important than funds, is resources. No longer does each site need a historian or an architectural guru, or a graphic artist. These are resources that can be shared effectively and be cost efficient on a regional level.



What might be the next steps?

Now that the Coastal Study is complete, the obvious first question is, “Where do we go next?” What is step number two? That can be a difficult question to answer. It may depend on when the next funding is available. It may depend on how much funding is available. And, it may come down to where the funding is coming from and what the priorities are, at that time, with the people that are making the decision on where the money should go. But all that aside, what would the next step be?

Availability of the Study

Perhaps one of the biggest complaints we heard about previous studies was two-fold. First, the studies were unavailable. Second, nothing ever happened with them—they just sat on a shelf and were forgotten. So, the primary next step is to get the study out where people can look at it. Make it available to local business groups; federal, state, and local government representatives; local residents and organizations, etc. Availability may occur through local libraries, direct mail, and websites. In addition to making it available, develop a way for people to comment on the study, offer their support or criticisms or ask questions.

Small Group Meetings

Once the study has been distributed and people have a chance to comment, it is time to start to gather people together. This is the start of the active next steps. Small group meetings, made up of a cross-section of representatives, provide an opportunity to build support, get commitments, and identify stakeholders. Basically, it is an opportunity to get people together and assure that the study is on the right track and to make sure that there is local, regional, and state buy-in for moving ahead.

Selection of Next Steps

Once the initial small group meetings are complete, the stakeholders and interested parties can then advance into prioritizing what the next steps may be. There are potentially three ‘big pic-



ture' next steps: securing an official designation for the watershed area, developing a regional master plan, and developing a regional database. In addition, there are numerous miscellaneous steps that may focus on one particular topic or focus area, or may just be a little smaller in scope than the 'big picture' steps. These lists and ideas were developed with the input of a local focus group.

Official Designation

One 'big picture' next step may be to evaluate the pros, cons, and feasibility of an official designation for the coastal region. There are several different options including state or federal scenic byways and heritage area designations. Affiliation with the byways and heritage areas can offer benefits for signage, marketing, etc. These designations also provide another way to tie the region together around a common theme. However, it would need to be determined whether this would indeed be beneficial in accomplishing the goals of the group, what economic impact it would have, etc.

Regional Master Plan

Another 'big picture option' would be to complete a Regional Master Plan. This master plan would be an effort that would include input from government agencies and representatives on a local, regional, and state level; local organizations and citizens; corporate and industry representatives; etc. It would begin with the development of a database and mapping of all identifiable significant resources in the watershed—where are they located, what is their status of protection or restoration, what are their needs, etc. This would be overlaid on a map showing natural and recreational resources, roads, towns, etc. With that complete, themes, goals, and objectives could be developed, as well as a phasing plan for moving ahead with future steps, such as:

- Regional Cultural and Historic Resources Committee to aid in the development of legislation, guidelines, programs, etc. within the watershed
- Regional Education Programs



- Regional Interpretation Plan
- Regional Marketing Plan
- State or National Scenic Byway Status for one of the roadways within the region

Regional Database

This database could be developed as a way to share information among the various stakeholders in the watershed. There are literally hundreds of items that could be stored in the database format, but the key is to develop databases that can save people time and frustration, as well as listing go-to people for information. Some of databases listings may include:

- Historical Society Contacts
- Licensed Contractor Lists
- Resource Lists
- Websites
- Funding and Grant Resources

Miscellaneous Next Steps

- Identify trails across all counties
- Encourage graduate student and advanced research
- Utilize study document in potential funding applications
- Develop map of sites as a display for sites/museums
- Utilize the IL-MI Heritage Corridor as an example or a partner
- Coordinate with the Calumet Heritage Partnership
- Relate to the Auburn – South Bend Auto Heritage Corridor
- Coordinate with the Lincoln Highway Association
- Base ideas on the concept: One Ecosystem – One Region
- Show benefits of the study ideas and moving ahead with the next steps
- Work through NW IN Historical Community



- Develop a coordinating body/entity
- Develop a forum to publish or display local info
- List contact information including a description of expertise or site management
- Develop information that discusses the need for protection
- Develop local continuity for this effort
- Distribute to public libraries, museums, NIRPC, universities, municipalities, etc.
- Link with universities
- Present report to NW Indiana Historical Community
- Develop a County Survey of Cemeteries – Bring attention to those identified
- Identify endangered sites – Add to Database
- Develop political support
- Identify or develop community development corporations
- Identify community revitalization plans
- Develop urban enterprise zones, such as Gary's



**Where can I learn more about the resources and the study?
Where can I get help currently?**

For more information on Lake Michigan watershed's cultural and historical resources or the Coastal Study, please contact:

Laurie Rounds, Program Manager
Coastal Coordination Program
State of Indiana Department of Natural Resources
Division of Water
402 W. Washington St.
Room W264
Indianapolis, IN 46204
lrounds@dnr.state.in.us
Ph. 317.233.0132
Fax 317.233.4579



Cultural and Historic Resources Study of Lake Michigan – Appendix



Existing Plans and Studies of Historical and Cultural Resources, in the Lake Michigan Watershed, obtained by Shive-Hattery, Inc.

- *Bieker Woods Master Plan*
Town of Munster
- *Calumet Ecological Park Feasibility Study*
U.S. Dept. of the Interior
- *The Calumet Region: An Historical Resource Guide*
Lance Trusty
- *The Calumet Region: Indiana's Last Frontier*
Powell A. Moore
- *Calumet Region Historical Guide*
Federal Writers' Project Indiana
- *Country Roads of Indiana—Drives, Day Trips and Weekend Excursions*
Sally McKinney
- *Early Peoples of Indiana*
IN DNR
- *Emerson Neighborhood Plan*
Gary Urban Enterprise Association
- *Festival Guide/Get Out and Go Map/Travel Guide*
Enjoy Indiana!
- *Hammond Historical and Architectural Survey*
Hammond Department of Planning and Development
- *Historic Indiana: IN Properties Listed in the National Register of Historic Places 1999-2000*
IN DNR



Existing Plans and Studies cont.

- *Historical & Cultural Resources: The Region's Legacy*
Northwestern Indiana Regional Planning Commission
- *Indiana: A New Historical Guide*, Indiana Historical Society, 1989
- *Indiana: Off the Beaten Path—A Guide to Unique Places*
Phyllis Thomas
- *Indiana 2000 Recreation Guide*
IN DNR
- *Indiana's Cultural Resources Management Plan 1998-2003*
IN DNR
- *The Indiana Dunes Story: How nature & people made a park*
The Shirley Heinze Environmental Fund
- *The Indiana Heritage Trust*
IN DNR
- *Lake, La Porte, and Porter County Interim Reports: IN Historic Sites and Structures Inventory*
Historic Landmarks Foundation of Indiana
- *Lake Michigan Indiana Recreational Access Guide*
IN DNR
- *Michigan City Vision 2000 Strategic Plan*
Michigan City Urban Enterprise Association
- *A Pictorial History of Indiana*
Dwight W. Hoover
- *The Portable La Porte County*
Michigan City Public Library and La Porte County CETA



Existing Plans and Studies cont.

- *Sustaining America's Coastal Communities and Resources*
NOAA
- *To Touch the Water: Cultural Heritage Map – Lake, Porter, and La Porte Counties*
Northwest Indiana Humanities Consortium
- *Tour of the Coasts*
NOAA



Listing of Federal, State, and Local Agencies and Resources

The data presented below was compiled solely for the purpose of preparing the Coastal Study and the recommendations it contains. The Indiana Department of Natural Resources and Shive-Hattery do not warrant or assure the accuracy of any reported data associated with this study. Readers of the data associated within this study assume all responsibility for any and all use and interpretation.

Federal Government

Federal Highway Administration

400 7th Street, S.W.
Washington, D.C. 20590
phone (202) 366-0537
www.fhwa.dot.gov/

Heritage Tourism Program

National Trust for Historic Preservation
910 16th Street, Suite 1100
Denver, CO 80202
phone (303) 623-1504
fax (303) 623-1508
<http://www.nationaltrust.org/>

Historic Amer. Buildings Survey/ Historic American Engineering Record

National Park Service
1849 C Street NW, NC300
Washington, DC 20240
phone (202) 343-9618
www.cr.nps.gov/habshaer/

Indiana Dunes National Lakeshore

1100 North Mineral Springs Road
Porter, IN 46304
phone (219) 926-7561 ext 410
www.nps.gov/indu/



Federal Government cont.

The National Oceanic and Atmospheric Administration (NOAA)

The National Ocean Service
Office of Ocean and Coastal Resource Management
Coastal Programs Division, N/ORM3
1305 East-West Highway, SSMC4
Silver Spring, Maryland 20910
phone (301) 713-3155
www.ocrm.nos.noaa.gov/czm/

National Park Service (NPS)

1849 C Street NW
Washington, DC 20240
phone (202) 208-6843
www.nps.gov/

National Register of Historic Places

National Park Service
1849 C Street, NW
NC400
Washington, DC 20240
phone (202) 343-9536 or 343-9500
www.cr.nps.gov/nr/

National Scenic Byways Resource Center

227 West First Street, Suite 610
Duluth, MN 55802
phone (218) 529-7576 or 800-4BYWAYS, option 5
fax (218) 529-7553
www.byways.org

The National Trust Main Street Center

National Trust for Historic Preservation
1785 Massachusetts Avenue, N.W.
Washington, DC 20036
phone (202)588-6219
fax (202)588-6050
www.mainst.org/index.htm



State Government

Indiana Department of Natural Resources Division of Water

Coastal Coordination Program
402 W. Washington St., Room W264
Indianapolis, IN 46204
phone (317) 233-0132
fax (317) 233-4579

www.state.in.us/dnr/water/
www.state.in.us/dnr/lakemich/index.htm

Indiana Department of Natural Resources Division of Historic Preservation and Archaeology

402 W. Washington St., Room W274
Indianapolis, IN 46204
phone (317) 233-1646
fax (317) 233-0693

www.state.in.us/dnr/historic/index.htm

Indiana Department of Natural Resources Division of State Parks and Resources

402 W. Washington St., Room W298
Indianapolis, IN 46204
phone (317) 232-4124

www.state.in.us/dnr/parklake/index.html

Indiana Department of Natural Resources Division of Nature Preserves

402 W. Washington St., Room W267
Indianapolis, IN 46204
phone (317) 232-4052

www.state.in.us/dnr/naturepr/index.htm

Indiana Department of Natural Resources Division of Outdoor Recreation

402 W. Washington St., Room W271
Indianapolis, IN 46204
phone (317) 232-4070

www.state.in.us/dnr/outdoor/index.htm



State Government cont.

**Indiana Department of Commerce
Indiana Tourism Division**

One North Capitol, Suite 700
Indianapolis, IN 46204-2288
phone (888)-ENJOY-IN
fax (317) 233-6887
www.state.in.us/tourism/

**Indiana Department of Commerce
Indiana Main Street Program**

One North Capitol Avenue, Suite 700
Indianapolis, IN 46204
phone (317) 233-0410
www.state.in.us/mainstreet

Indiana Historical Bureau

Pamela Bennett
140 N. Senate Ave., Rm 408
Indianapolis, IN 46204-2296
phone (317) 232-2535
www.statelib.lib.in.us/www/ihb/bull9-99.html

Indiana State Archives

104 N. Senate Avenue
Indianapolis, IN 46204
phone (317) 232-3660

Indiana State Library

Indiana Division
104 N. Senate Avenue
Indianapolis, IN 46204
phone (317) 232-3669
www2.statelib.lib.in.us

Indiana State Museum and Historic Sites

202 N. Alabama St.
Indianapolis, IN 46204
phone (317) 232-1637



Local Government

Lake County

Lake County Historian

Rebecca Crabb
3606 Belshaw Road
Lowell, IN 46356
phone (219) 696-0769 office
E-Mail: Becky696@Juno.Com

Lake County Public Library

1919 W. Lincoln Highway
Merrillville, IN 46410
www.lakeco.lib.in.us

Buckley Homestead County Park

3606 Belshaw Road
Lowell, IN 46356
phone (219) 696-0769

Calumet Empowerment Zone: Gary

Mayor Scott King
City of Gary
401 Broadway
Gary, IN 46402
phone (219) 391-8200

Calumet Empowerment Zone: East Chicago

Mayor Robert Pastrick
City of East Chicago
4525 Indianapolis Blvd
East Chicago, IN 46312
phone (219) 881-1301



Lake County cont.

Calumet Empowerment Zone: Hammond

Mayor Duane Dedelow, Jr.
City of Hammond
5925 Calumet Avenue
Hammond, IN 46320
phone (219) 853-6301

Crown Point Planning Department

102 E Clark
Crown Point, IN 46307
<http://www.crownpoint.net/index.html>

Deep River County Park

Wood's Mill
9410 Old Lincoln Highway
Hobart, IN 46342
phone (219) 947-1958

Dyer Planning Department

1 Town Square
Dyer, IN 46311

East Chicago Planning Department

City Hall
4525 Indianapolis Boulevard
East Chicago, IN 46312

East Chicago Public Library—East Chicago Room

2401 East Columbus Drive
East Chicago, IN 46312

Gary Planning Department

City Hall
475 Broadway
Gary, IN 46402



Lake County cont.

Gary Public Library—Indiana Room

220 West 5th Ave.

Gary, IN 46401

Griffith Park Department

349 N Indiana

Griffith, IN 46319

Hammond Planning and Development

649 Conkey

Hammond, IN 46320

www.hammondindiana.com/history.htm

Hammond Public Library—Calumet Room

564 State Street

Hammond, IN 46320

Highland Parks and Recreation

2450 Lincoln

Highland, IN 46322

Hobart City Hall

414 Main Street

Hobart, IN 46342

Lake Station City Hall

3705 Fairview

Lake Station, IN 46405

Merrillville Town Hall

7820 Broadway

Merrillville, IN 46410

Munster Town Hall

1005 Ridge Road

Munster, IN 46321



Lake County cont.

Schererville Town Hall

833 W. Lincoln Hwy
Schererville, IN 46375

Whiting City Hall

1443 119th Street
Whiting, IN 46394

Porter County

Porter County Historian

Larry Clark
107 E. Jefferson
Valparaiso, IN 46383
phone (219) 462-0524
fax (219) 477-4866
E-Mail: Lclarkvalpo@Webtv.Net

Beverly Shores Town Hall

PO Box 38
Beverly Shores, IN 46301

Burns Harbor Town Hall

1240 North Boo Road
Burns Harbor, IN 46304

Chesterton Town Hall

726 Broadway
Chesterton, IN 46304

Dune Acres

1450 N. Mineral Springs Rd.,
Dune Acres, IN 46304

Ogden Dunes Town Hall

115 Hillcrest
Ogden Dunes, IN 46368



Porter County cont.

Portage City Hall
6070 Central Avenue
Portage, IN 46368

Porter Town Hall
303 Franklin St.
Porter, IN 46304

Valparaiso Planning Department
166 Lincolnway
Valparaiso, IN 46383

Valpo Public Library
Larry Clark
107 E. Jefferson Street
Valparaiso, IN 46383

La Porte County

La Porte County Historian
Fern Eddy Schultz
5817 West Johnson Road
La Porte, IN 46350-8586
phone (219) 326-6458
E-Mail: Netster@Csinet.Net

Long BeachTown Hall
Stop 24
Long Beach, IN 46360

Michiana Shores
501 El Portal Drive
Michiana Shores, IN 46360

Michigan City
Planning and Redevelopment
100 E. Michigan Blvd
Michigan City, IN 46360



La Porte County cont.

Trail Creek Building Department

211 Rainbow Trail
Trail Creek, IN 46360

St. Joseph County

St Joseph County Historian

Mary Renshaw
59215 High Pointe Drive
South Bend, IN 46614
phone (219) 235-9664
fax (219) 235-9059

National Organizations and Contacts

American Association for State and Local History

1717 Church Street
Nashville, TN 37203-2991
phone (615) 320-3203
fax: (615) 327-9013
www.aashl.org

**National Association of
African-American Heritage Preservation**

830 Martin Luther King, Jr. Street
P.O. Box 441390
Indianapolis, IN 46244-1390
phone (317) 685-2750

State Organizations and Contacts

Freedom Trails Program

Alex Rakowski
Northwest Region
2425 Lake Shore Drive
Michigan City, IN 46360



State Organizations and Contacts cont.

Geographic Library

015 Student Building
Indiana University
701 E. Kirkwood
Bloomington, IN 47405
phone (812) 855-1108

Glenn Black Laboratory of Archaeology

Indiana University
9th and Fess
Bloomington, IN 47405
phone (812)855-0022
www.gbl.indiana.edu

Historic Landmarks Foundation of Indiana

340 W. Michigan St.
Indianapolis, IN 46202-3204
phone (317) 639-4534
www.historiclandmarks.org

Historic Preservation Issues

www.hometown.aol.com/timahrends/pixpages/miscpix.html
www.member.aol.com/timahrends/preserveindiana.html

Indiana Historical Society

450 W. Ohio Street
Indianapolis, IN 46202
phone (317) 232-1879
www.indianahistory.org

Purdue University Cooperative Extension Service

1140 Agricultural Administration Building
West Lafayette, IN 47907-1140
phone (765) 494-8489
fax (765) 494-5876
www.ces.purdue.edu/



Regional Organizations and Contacts

Northwestern Indiana Regional Planning Commission

6100 Southport Road
Portage, IN 46368
phone (219) 763-6060
www.nirpc.org/

Blue and Grey Society of Northwest Indiana

Contact: John
phone (219) 924-0529
<http://members.aol.com/danajohn1/blueandgray.html>

Calumet Ethnic Heritage Alliance

Contact: Janet Moran
7127 Forest Ave.
Hammond, IN 46324
phone (219) 933-4708

Calumet Regional Archives Indiana University Northwest

Contact: Steve McShane
Gary, IN 46356
www.lib.iun.indiana.edu/crahome.htm

Chanute Aquatorium Society

607 S. Lake Street, Suite A
Gary, IN 46403
phone (219) 938-8080

Heritage Society Of Northwest Indiana

President: Jim Morrow
PO Box 295
Chesterton, In 46304-0508

Historical Community of Northwest Indiana

www.thetimesonline.com/org/hcnwi/



Regional Organizations and Contacts cont.

Latino Historical Society

Contact: David Castro
4802 Walsh Street
East Chicago, IN 46312-3442
phone (219) 398-3265

Little Calumet River Basin Development Commission

Contact: Dan Gardner
c/o Northwestern Indiana Regional Planning Commission
6100 Southport Road
Portage, IN 46368
phone (219) 763-6060

Northern Indiana Historical Society Northern Indiana Center For History

President: Lester C. Lamon
Contact: Cheryl Taylor
808 W Washington St
South Bend, In 46601
phone (219) 235-9664
fax (219) 235-9059
E-Mail: Nich@Michiana.Org

Northwest Indiana Genealogy Society

Contact: Betty Johnson
5763 Ellsworth Court
Merrillville, IN 46410

Save the Dunes

Tom Anderson
444 Barker Road
Michigan City, IN 46360
phone (219) 879-3937
www.savedunes.org



Regional Organizations and Contacts cont.

Society For The Preservation Of Old Mills Great Lakes Chapter

Contact: Fred Beals
1531 Folkstone Court
Mishawaka, IN 46544
fax (219) 259-4483

Local Organizations and Contacts

Lake County

Lake County Courthouse Foundation

Contact: Dick Becker
PO Box 556
Crown Point, IN 46307

Lake County Historical Society & Museum

President: Bruce L. Woods
Courthouse Square Suite 202
Crown Point , IN 46410
phone (219) 662-3975
E-Mail: Bwoods_Mhs@Yahoo.Com
www.crownpoint.net/museum.htm

Lake County Convention and Visitor's Bureau

President: Spiros Batistatos
5800 Broadway
Merrillville, IN 46410

South Lake County Agricultural Historical Society

Contact: Donald Barman
7910 W. 109th Ave.
Crown Point, IN 46307
<http://hometown.aol.com/southlakeco>



Lake County cont.

Cedar Lake Historical Association/Lake of the Cedars Museum

Contact: Anne Zimmerman
PO Box 421
Cedar Lake, IN 46303

Dyer Historical Society, Inc.

President: Glen L. Eberly
Dyer Town Hall
One Town Square
Dyer , IN 46311
phone (219) 865-6108
www.dyeronline.com/history/index.htm

East Chicago Historical Society

Contact: Gloria Dosen
2401 East Columbus Drive
East Chicago, IN 46312
phone (219) 397-2453
fax (219) 397-6715
E-Mail: Gdosen@Ecpl.Org

Gary – “America’s Magic Industrial City”

Website: members.nbci.com/chameyer

Gary Historical & Cultural Society

President: Dolly Millender
Box M-603
Gary, IN 46401
phone (219) 882-3311
<http://members.tripod.com/~ghcs/index.html>

Gary Urban Enterprise Association

825 South Lake Street
Gary, IN 46403
phone (219) 939-9663
fax (219) 939-2891
www.guea.org



Lake County cont.

Griffith Historical Society

President: Delores Smessaert

PO Box 678

Griffith, IN 46319

phone (219)924-7246

fax (219) 924-4377

www.thetimesonline.com/org/GriffithHistSoc/

Hammond Historical Society, Inc.

President: Suzanne Long

Contact: Suzanne Long

564 State Street

Hammond, IN 46320

phone (219) 931-5100

E-Mail: Longs@Hammond.Lib.In.Us

Hessville Historical Society

President: Joyce Parrish

7205 Kennedy Avenue

Hammond, IN 46323

phone (219) 931-7559

Highland Historical Society

President: David Zandstra

Contact: Elmo Parlor

% Sand Ridge Bank

2611 Highway Avenue

Highland , IN 46322

<http://users.rootsweb.com/~inlake/highland.htm>

Hobart Historical Society, Inc.

President: Elin B. Christianson

Contact: Dorothy Ballantyne

706 E. Fourth Street

PO Box 24

Hobart, IN 46342

phone (219) 942-0970



Lake County cont.

Lake Station Historical Society, Inc.

President: Joann Burdett
PO Box 5253
Lake Station, IN 46405-2232
phone (219) 962-2836
E-Mail: Larsv@Netnitco.Net

Marktown Preservation Society

Contact: Paul Meyers
405 Prospect
East Chicago, IN 46312

Merrillville Historical Society

Contact: Bertha Reder
6975 Broadway
Merrillville, IN 46410

Merrillville-Ross Twp Historical Society

Contact: Beulah Brown
13 W. 73rd Avenue
Merrillville, IN 46410
phone (219) 947-2024
<http://users.rootsweb.com/~inlake/ross.htm>

Munster Historical Society

President: Cindy Watson
1005 Ridge Road, Townhall
Munster, IN 46321
phone (219) 836-8810
http://hometown.aol.com/oldmunster/mhstree/Page_1x.html

Save our Station Committee/Hobart Pennsy Depot

Contact: Elin Christianson
1003 Lillian Street
Hobart, IN 46342
phone (219) 942-5536



Lake County cont.

St. John Historical Society, Inc.

President: William T. Tuley
PO Box 134
St John , IN 46373
phone (219) 365-8550

Schererville Historical Society

President: Arthur Schweitzer
Contact: Heidi Zima
PO Box 333
Schererville , IN 46375
phone (219) 322-1699

Three Creeks Historical Assn.

Contact: Alma Finney
Lowell Public Library
1505 Commercial Avenue
Lowell, IN 46356
<http://birch.palni.edu/~drigg/histassn.htm>

Whiting-Robertsdale Historical Society

President: Ed Williamson
1610 119th Street
Whiting, IN 46394
phone (219) 659-1432

Porter County

Porter County Convention and Visitor's Bureau

President: Cliff Bryan
800 Indian Boundary Rd.
Chesterton, IN 46304



Porter County cont.

**Historical Society Of Porter County, Inc.
Old Jail Museum**

President: Alan R. Loomis
Contact: Bonnie Cuson
153 S Franklin Street
Valparaiso, IN 46383
phone (219) 465-3595
www.porterco.org/county/pcpage8/pcpg8.htm

Beverly Shores Historical Society

President: Carl Reed
PO Box 242
Beverly Shores, IN 46301-0242
E-Mail: Coreed@Netnitco.Net

**Duneland Historical Society
Westchester Township Historical Museum**

President: Jane Walsh-Brown
PO Box 2043
Chesterton, IN 46304
phone (219) 921-0963
fax (219) 926-1813

**Historical Society Of Ogden Dunes
Hour Glass Museum**

President: Naomi Svihlas
115 Hillcrest Rd - 101
Ogden Dunes, IN 46368-1001
phone (219) 762-1268
E-Mail: Gsvihla@Delphi.Com

Portage Community Historical Society, Inc.

Contact: Al Goin
2100 Willowcreek Road
Portage, IN 46368
phone (219) 762-4218
fax (219) 762-7479
Contact: Al Goin



Porter County cont.

Westchester Township Historical Museum

100 W. Indiana Ave.
Chesterton, IN 46304

La Porte County

La Porte County Historical Society Inc

President: Arnold Bass
Contact: James A. Rodgers
809 State Street
La Porte, IN 46350-3329
phone (219) 326-6808, Ext 276
www.lapcohistsoc.org/

La Porte County Convention and Visitor's Bureau

Linda Bell
1503 S. Meer Rd.
Michigan City, IN 46360

Michigan City Historical Society, Inc.

President: Bruce Gregg
Contact: June Jacques
PO Box 512
Michigan City , IN 46360
phone (219) 872-6133

St. Joseph County

Historic New Carlisle

President: Susan Spier
PO Box 107
New Carlisle, IN 46552



Focus Group Site Listings

Coastal Historic Resources Focus Group Meeting Notes from September 12, 2000 at Indiana Dunes State Park (including later additions/edits from Focus Group members)

List of Significant Historic and Cultural Resources of the Lake Michigan Watershed:

Lake County

Hammond

Hammond City Hall

Hammond City Hall Art Deco Doors—displayed at Purdue Univ.
Calumet C Building

Sunken Gardens—outdoor sculpture collection and a video on the
area: ask Bruce Woods

Hammond Civic Center

Forest Avenue area—near the state line & Glen Dale Park. Archi-
tect designed, early 20th century houses and
mansions

Purdue Univ. Calumet outdoor sculpture collection—ask G. Greiff

Hammond downtown—especially the bank

All Saints Church

Washington Irving School

Edison School

Morton School

Harrison Park outdoor sculpture collection

Wolf Lake

Old Woodmar Mall

Indiana Harbor

Indiana Harbor Belt—Round House, buildings, etc.

Indiana Harbor Commercial District

Whiting

Whiting Lakefront Park

Whiting Community Center



Whiting cont.

Pullman-Standard Workers Housing
Downtown Whiting
Hoosier Theater
Carnegie Library

East Chicago

Mark Town
Kosciuscko Park
East Chicago Commercial District
Inland Steel Administration Building

Gary

Union Station
Marquette Park
Commercial Downtown—statue of founder, A. Gary
Gary State Bank—new owner and in good shape
Gary Land Company Building
Knights of Columbus—setback architecture
American Bridge Company Building—gives tours
Workers Housing—Edison influenced design and Dean&Dean
Gary Land Company houses—Silsbee design along Tyler Street
Ambridge-Mann—now has a community development group
Emerson School
First Methodist Church
City Center Historic District Gary Commercial District
Old Sears Building
Tribe of K Cline Smith
Water Tower and Jefferson Park—a.k.a. West-side Park
East Side Park
Buffington Harbor—cement headquarters remains
Michael Jackson's House—13th and Jackson
Glen Park
Morningside Subdivision at Park Ave. and 46th Ave.
Roosevelt School—partially collapsed
Burch Diner
The Village mall



Dyer

Lincoln Highway Memorial

St. Joseph Church

Commercial Downtown

Remnant of old Lincoln Highway—west of US 41 and south of US
30. Ask G. Greiff

Meyer Castle with marker

Merrillville

Sauk Trail near 73rd by Iddings Elementary

Old Downtown Merrillville

Farms on south side of Merrillville

St. George Serbian Church

Indian-American Center—to be built on Merrillville Rd between 84th
and 89th Street

Deep River County Park

Merrillville High School

Merrillville Old Mill—now a pizza restaurant at Merrillville Rd/330

Olin Skinner House at 73rd and I-65

Boyd Farm

Merrillville Cemetery

Cemetery Park at 73rd and Taft—entry gate, tower

Serbian Community Center

Merrillville Drive-in

South Lake Mall

Tri-City Mall

Forest Hill—Native American trails crossing point

Munster

Carmelite Monastery and Shrive

Downtown—Old Town Hall

Old Botanical Gardens at Calumet and 80-94

Wolf House- Ridge and Oak—contemporary architecture

Nike Missile Base—on national register and has website

Kaske House/Beeker Woods

Hart Ditch at Ridge Road and the Highland/Munster line



Schererville

Sauzer Kiddy Park at US 30 and US 41
St. Michael's and Cemetery on US 30
Downtown
Native American Sites

St. John

Log Cabin—First Catholic Church & Roadside Shrine (drive-thru)

Highland

Blue-top Drive In
Wicker Memorial Park—dedicated by Pres. Coolidge in 1927 to
WWI veterans, only township park in
state?

Crown Point

Lake County Fair Grounds and Exhibit Building
Lake Co Fair Grounds Kennedy Covered Bridge
Old Nurse's Home
Sheriff's Residence and Jail
Downtown
Wellington Clark Old Homestead
East-side Residential District—Vernacular, and Frame and Brick
Bridgeport—NE neighborhood
Courthouse
South Court Residential District marker for Ruffles shirt Hill
Henderlong Development—Maple Lane homes and Cemetery
Maplewood Cemetery –Dough Street
St. Mary's Cemetery
St. Mary's Church- East Joliet
Trinity Lutheran at North and Grant St
Old Electric Company at North Grand St around 400N
1110 Merrillville Road Farm and surrounding farms
The "V" War Memorial at Merrillville Rd, Main, and Goldsborough
Crown Brewery
Letz Farm Implements Manufacturing Bldg a E. North and Indiana
New Deal Murals in Post Office at Joliet and East
Grand Prairie natural region
Southeast Grove Savanna



Hobart

Viquesntey Dough Boy at 7th and Lincoln
Downtown

Art Theater

Hobart Museum

Unitarian Church

George Lake

Villa Shores—Frank Lloyd Wright homes

Former Brickyard

Penn Train Station

6th Apartment Buildings (flats) by Giglio's Pizza downtown

Scriba Farm at 135 Center St

Porter County

Shoreline Area

Dunes State Park

Dune Acres Club House

Ogden Dunes—1 FLW house, Ski Jump

Beverly Shores—depot, Administration Building, Brightwater cluster, Kold house, Lustron house

Porter Beach

Historic Hotel, Johnson Inn

Roadside Architecture—between Pines and Porter, gas station

Oggsburg Farm—Swedish homestead nominated for Historic District IDNL, ask Janice Slupski

Pumps on 12

Goodfellow Club Youth Camp, IDNL in Porter (pg 12 of SSS)

Chesterton

Downtown

Commercial District—17 buildings

South Shore cars

NY Central Station

Brown Mansion—on national register

Gazebo Railroad Park

Cemetery

Coffee Creek

Proposed Architectural District



Chesterton cont.

Hillstrum Workers homes
Manufacturing plant on Broadway

Porter

Town Hall
Downtown

Valparaiso

Valparaiso University Outdoor Sculpture collection
Graceland Cemetery at Old US 30 and Sturdy Rd
St. Paul Cemetery at Old US 30 and Sturdy Rd
Downtown—Courthouse, Old Jail, Opera House, Sheriff's residence
Ball House on Camel
Bobis Sculpture at St. Paul Church on NE side
Temple Beth?
Union Cemetery—SE of downtown and has a sign
Old Immanuel Lutheran
Seven Dolores Shrine
Joliet Road—original Lincoln Hwy

Winfield

Deer Creek Methodist Church at 109th, 1 mile west of cemetery
Deer Creek Cemetery at Grand and 109th
Round barns

La Porte County

Michigan City

Old Lighthouse and catwalk
Washington Park
Old Navy Armory (now Coast Guard)
Barker Mansion
La Porte County Superior Courthouse
Depot- NY Central
St. Mary of the Immaculate Conception
John G. Blank Art Center
International Friendship Gardens
St. Stanislaus Kostka Church
Scholls Building—was a dairy on Franklin south of HD



Michigan City cont.

Greenwood Cemetery
Old Edgewood HD
Indiana State Prison

Long Beach

Town Hall
Residential area

Otis

Mary of the Assumption on SR421
Ames Stadium and Rock Garden on SR 421

Coolspring Township

Coolspring School

Galena Township

Galena School
Old Michigan Trail
Pottawattamie Trail
Ackerman Orchard
Sun Acre Farm at Emery Rd and 1000N
Sauk Trail
Hesston—1000N
Maple Grove Methodist Church

St. Joseph County

Spicer Lake Nature Preserve
Farms along County Line Road
Hamilton Trail



Miscellaneous References and Websites

The data presented below was compiled solely for the purpose of preparing the Coastal Study and the recommendations it contains. The Indiana Department of Natural Resources and Shive-Hattery do not warrant or assure the accuracy of any reported data associated with this study. Readers of the data associated within this study assume all responsibility for any and all use and interpretation.

- *Barker Mansion and Civic Center* brochure
- *Brauer Museum of Art* brochure
- *Calumet Regional Archives* brochure
- *Celebrating 100 Years of Architecture in Downtown Michigan City* brochure
- *Colorful La Porte County* brochure
- *The Gary Bathing Beach Aquatorium* brochure
- *The Great Lakes Museum of Military History* brochure
- *Greater Crown Point Chamber of Commerce* brochure
- *Greater Valparaiso Chamber of Commerce* brochure
- *The Hammond Marina* brochure
- *Historic Downtown Michigan City* brochure
- *Historical Society of Porter County* brochure
- *Indiana Dunes 2000 Visitor Guide*
- *Indiana Dunes National Lakeshore* brochure



Miscellaneous References and Websites cont.

- *Indiana Dunes Official Map and Guide*
- *Indiana Dunes State Park brochure*
- *Indiana Freedom Trails brochure*
- *Indiana Harbor Works brochure*
- *International Friendship Gardens brochure*
- *The John G. Blank Center for the Arts brochure*
- *A Kid's Guide to Porter County*
- *La Porte County Historical Society, Inc. brochure*
- *The La Porte County Magazine 2000*
- *The La Porte County Parks brochure*
- *Lake County, Indiana: Chicago's Neighboring South Shore Lake Co. Convention and Visitors Bureau*
- *Lake County Indiana Convention and Visitors Bureau Newsletter, Spring 2000*
- *Lake Michigan Sport Fishing brochure*
- *Memorial Opera House brochure*
- *Northern Indiana Harbor Country family of brochures*
- *NIPSCO's Michigan City Generating Station brochure*
- *Northern Indiana Travel Directory brochure*
- *The Old Lake Court House brochure*



Miscellaneous References and Websites cont.

- *The Old Lighthouse* brochure
- *Pictorial History of Michigan City* brochure
- *Pioneer Michigan City* brochure and tour map
- *Porter County Bikeway System* brochure
- *Porter County Fishing Guide*
- *The Porter County Birding Guide*
- *Sail Away* brochure
- *Singing Sands Almanac, Vol. 20, No. 3, Summer 2000*
- *Valparaiso University* brochure
- *Valparaiso University Campus Walking Tour* brochure
- *Walking through Time: A Historical Walking Tour Map through 1910 Valparaiso*
- *The Washington Park Zoo* brochure
- Grand Calumet Task Force
www.grandcal.org/
- Hammond, Indiana
www.hammondindiana.com
- Indiana Trails Advisory Board
www.state.in.us/dnr/outdoor/advisory.htm
- Indiana University Northwest Campus
<http://www.indiana.edu/campus/iu-northwest.html>



Miscellaneous References and Websites cont.

- Lake County Indiana
www.lakecountyin.com/
- Lake County Parks
www.thetimesonline.com/org/lcparks/
- Lake Rim GIS
http://129.79.145.25/indmaps/ims/lakerimmo/lakerim_front.html#
- LakeNET
www.thetimesonline.com/lakenet/
- Porter County Parks
<http://www.porterco.org/county/pcpage4/pcpg4.htm>
- The Ports of Indiana
www.portsofindiana.com/Main/ipc_main-fs.htm
- Purdue University Calumet Campus
<http://www.calumet.purdue.edu/>
- Synthesis of Major Topics in the Lake Michigan Coastal Area
http://www.state.in.us/nrc_dnr/lakemichigan/
- *The Times*
www.thetimesonline.com
Search path: Region—Lakenet—History and Genealogy
- Valparaiso University
<http://www.valpo.edu/>


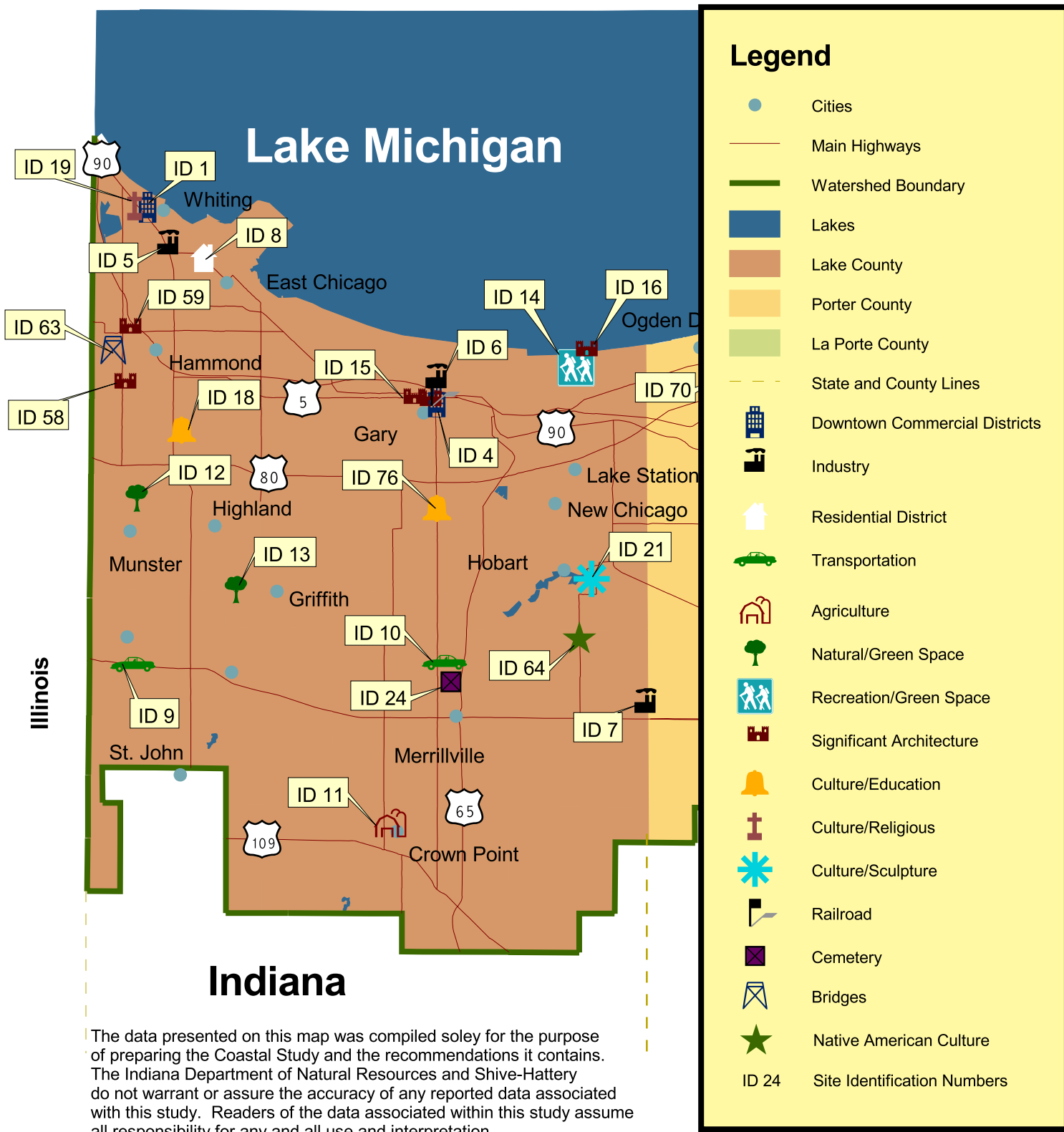


Sampling of Significant Resources Database

The data presented on the following pages was compiled solely for the purpose of preparing the Coastal Study and the recommendations it contains. The Indiana Department of Natural Resources and Shive-Hattery do not warrant or assure the accuracy of any reported data associated with this study. Readers of the data associated within this study assume all responsibility for any and all use and interpretation.



Lake County



Lake County Site Map

Site ID 1 Site Name: Downtown Whiting

County: Lake City: Whiting

Address: 119th Street & Sherican Ave.



Owner: Private/Mutiple

Owner Contact:

First Name:	Last Name: Varies	
Organization:		
Address 1:	Address 2:	
City:	State:	Zip Code:
Phone:	Fax:	E-mail:

Site ID 1 Site Name: Downtown Whiting

County: Lake City: Whiting

Highest Visitation Season: All year

Area of Significance: Downtown Commercial District

Status of Protection:

- No existing protection
- Apparently Restored
- Need for Restoration
- Beyond Restoration
- Unknown

Main Visitor Groups - Age

- Senior Citizens
- Baby Boomers/Empty Nesters
- DINKS
- School Trips
- 40 somethings with teens
- 30 somethings with young children
- 20 somethings with young children
- Single 20 somethings
- Unknown

Main Visitor Groups - Interest

- History Buffs
- Architectural Interest
- Nature Types
- Military Buffs
- Rail Fans
- Unknown

Intrinsic Qualities

- Archaeological
- Cultural
- Historical
- Natural
- Recreational
- Scenic
- Unknown

Development Needs

- Camping
- Directional Signage
- Handicap Access
- Identification Signage
- Improved Parking
- Improved Vehicular Access
- Increased Parking
- Interpretation
- Lighting
- Mapping
- Overlook
- Picnic Facilities
- Potable Water
- Restroom
- Trails
- Visitor Safety Improvements
- Unknown

Designated Properties

- National Historic Landmark
- National Register of Historic Places
- Historic American Buildings Survey
- Historic American Engineering Record

Existing Site Facilities

<input type="checkbox"/> Hiking Trail	<input checked="" type="checkbox"/> Telephone
<input type="checkbox"/> Paved Biking Trail	<input type="checkbox"/> Tour Guides
<input type="checkbox"/> Unpaved Biking Trail	<input type="checkbox"/> Fire Pits
<input checked="" type="checkbox"/> Paved Walking Trail	<input type="checkbox"/> Grills
<input type="checkbox"/> Unpaved Walking Trail	<input type="checkbox"/> Horse Trail
<input type="checkbox"/> Paved Multi-Use Trail	<input checked="" type="checkbox"/> Paved Parking
<input type="checkbox"/> Unpaved Multi-Use Trail	<input type="checkbox"/> Unpaved Parking
<input type="checkbox"/> Playground facilities	<input type="checkbox"/> Cabins
<input type="checkbox"/> Lodge	<input type="checkbox"/> Camp Sites
<input type="checkbox"/> Shelters	<input type="checkbox"/> Trailer Camping
<input type="checkbox"/> Picnic benches	<input type="checkbox"/> Reservation System
<input checked="" type="checkbox"/> Restrooms	<input checked="" type="checkbox"/> Food Services
<input checked="" type="checkbox"/> Drinking Water	<input type="checkbox"/> Beach
<input type="checkbox"/> Unknown	

Existing Interpretive Qualities

- Kiosk
- Map
- Signage
- Brochure
- Video
- Web Site
- Guides
- Coloring Book
- Hospitality Center
- Unknown

Interpretive Needs

- Kiosk
- Map
- Signage
- Brochure
- Video
- Web Site
- Guides
- Coloring Book
- Hospitality Center
- Unknown

Interpretive Significance

<input type="checkbox"/> Agriculture	<input checked="" type="checkbox"/> Entertainment	<input type="checkbox"/> Maritime
<input type="checkbox"/> Archaeology	<input checked="" type="checkbox"/> Ethnic/Culture	<input type="checkbox"/> Military
<input checked="" type="checkbox"/> Architecture	<input type="checkbox"/> Geology	<input type="checkbox"/> Natural
<input checked="" type="checkbox"/> Art	<input checked="" type="checkbox"/> History	<input checked="" type="checkbox"/> Political
<input type="checkbox"/> Biographical	<input type="checkbox"/> Industry	<input type="checkbox"/> Scenic
<input checked="" type="checkbox"/> Education	<input type="checkbox"/> Manmade	<input type="checkbox"/> Transportation
<input type="checkbox"/> Engineering	<input type="checkbox"/> Religious	<input type="checkbox"/> Unknown

Site ID 1 Site Name: Downtown Whiting

County: Lake City: Whiting

Natural or Scenic

- | | |
|----------------------------------------------------|-------------------------------------------------------------------|
| <input type="checkbox"/> Beaches | <input type="checkbox"/> Orchards and Vineyards |
| <input type="checkbox"/> Bird Watching | <input type="checkbox"/> Parks-national, state, local |
| <input type="checkbox"/> Climate | <input type="checkbox"/> Picnic Areas |
| <input type="checkbox"/> Fall Foliage | <input type="checkbox"/> Quiet |
| <input type="checkbox"/> Fishing streams and lakes | <input type="checkbox"/> Rivers |
| <input type="checkbox"/> Forests | <input type="checkbox"/> Sand Dunes |
| <input type="checkbox"/> Botanical Gardens | <input type="checkbox"/> Star Gazing |
| <input type="checkbox"/> Geologic Formations | <input type="checkbox"/> Views |
| <input type="checkbox"/> Hiking Trails | <input type="checkbox"/> Wilderness |
| <input type="checkbox"/> Lakes | <input type="checkbox"/> Wildlife (natural settings, sanctuaries) |
| <input type="checkbox"/> Nature Trails | <input checked="" type="checkbox"/> Unknown |
| <input type="checkbox"/> Open Space | |

Management Needs

- Resource Maintenance Plan
- Resource Restoration Plan
- Resource Protection Plan
- Landscape Maintenance Plan
- Signage Plan
- Hospitality Plan
- Interpretation Plan
- Lighting Plan
- Landscape Restoration Plan
- Unknown

Reference/Source of Information

- County Interim Report
- Cultural and Historical Resources Map
- First Hand Experience
- Focus Group
- Local/Survey Recommendation
- Unknown

Site ID 1 Site Name: Downtown Whiting

County: Lake City: Whiting

Cultural or Historic Attraction

- | | | |
|---------------------------------------------------------------------------|--------------------------------------------------------|------------------------------------------------------------------------|
| <input type="checkbox"/> Archaeological Sites | <input checked="" type="checkbox"/> Historic Buildings | <input type="checkbox"/> Native Folklore |
| <input type="checkbox"/> Art Museum | <input type="checkbox"/> Historic Building Tours | <input type="checkbox"/> Newsworthy Places |
| <input type="checkbox"/> Battlefields | <input type="checkbox"/> Historic Railroads | <input type="checkbox"/> Old Forts |
| <input type="checkbox"/> Birthplaces or Homes of Famous People | <input type="checkbox"/> Historic Road | <input type="checkbox"/> Re-enactment of Historical Events |
| <input type="checkbox"/> Burial Grounds | <input type="checkbox"/> Interurban Rail Line | <input type="checkbox"/> Residential Historic District |
| <input checked="" type="checkbox"/> Churches | <input checked="" type="checkbox"/> Landmarks | <input type="checkbox"/> Ruins |
| <input type="checkbox"/> Conservatories | <input type="checkbox"/> Mansions | <input checked="" type="checkbox"/> School |
| <input checked="" type="checkbox"/> Downtown Commercial Historic District | <input type="checkbox"/> Memorials | <input checked="" type="checkbox"/> Theaters (stage productions, film) |
| <input type="checkbox"/> Early Industry | <input type="checkbox"/> Monuments | <input type="checkbox"/> Unknown |
| <input type="checkbox"/> Early Settlements | <input type="checkbox"/> Museums | |
| <input checked="" type="checkbox"/> Ethnic Celebrations | <input type="checkbox"/> Native American Culture | |

Special Events

- | | | |
|---------------------------------------------------------|-------------------------------------------------------|-------------------------------------------------------------------|
| <input type="checkbox"/> Agricultural Fairs | <input type="checkbox"/> Craft Shows | <input type="checkbox"/> Pageants |
| <input type="checkbox"/> Air Shows | <input checked="" type="checkbox"/> Drama Productions | <input type="checkbox"/> Parades |
| <input type="checkbox"/> Animal Shows | <input type="checkbox"/> Farm Tours | <input type="checkbox"/> Photo Contests |
| <input type="checkbox"/> Antique and Collectible Shows | <input type="checkbox"/> Fishing Derbies | <input type="checkbox"/> Queen Coronations |
| <input type="checkbox"/> Art Shows | <input type="checkbox"/> Flower Shows or Festivals | <input type="checkbox"/> Races (auto, motorcycle, boat, horse) |
| <input type="checkbox"/> Artisan Studio Tours | <input checked="" type="checkbox"/> Food Festivals | <input type="checkbox"/> Religious Celebrations or Observations |
| <input type="checkbox"/> Auto Shows | <input type="checkbox"/> Harvest Celebrations | <input type="checkbox"/> Rodeos |
| <input type="checkbox"/> Ball Games and Tournaments | <input type="checkbox"/> Hay Rides | <input checked="" type="checkbox"/> Specialty Food Tasting Events |
| <input type="checkbox"/> Barbeques | <input type="checkbox"/> Hobby Shows | <input type="checkbox"/> Threshing Bees |
| <input type="checkbox"/> Barn Dances | <input type="checkbox"/> Home Tours | <input type="checkbox"/> Tractor Pulls |
| <input type="checkbox"/> Bicycle Tours/Races | <input type="checkbox"/> July 4th Celebrations | <input type="checkbox"/> Triathlons |
| <input type="checkbox"/> Card Tournaments | <input type="checkbox"/> Labor Day Celebrations | <input type="checkbox"/> Winery Tours and Tasting Rooms |
| <input checked="" type="checkbox"/> Christmas Festivals | <input type="checkbox"/> Living History Festivals | <input type="checkbox"/> Unknown |
| <input type="checkbox"/> Comedy Contests | <input type="checkbox"/> Music Festivals | |

Site ID 1 Site Name: Downtown Whiting

County: Lake City: Whiting

Other Attractions

<input type="checkbox"/> Bridges	<input type="checkbox"/> Observation Towers
<input type="checkbox"/> Unusual Architecture	<input type="checkbox"/> Roadside Parks
<input type="checkbox"/> Children's Park	<input type="checkbox"/> Roadside Produce Stands
<input type="checkbox"/> Dams and Power Stations	<input type="checkbox"/> Saw Mill
<input checked="" type="checkbox"/> Government Buildings	<input type="checkbox"/> Settings for Movies
<input type="checkbox"/> Grist Mill	<input checked="" type="checkbox"/> Shopping Centers
<input type="checkbox"/> Handcraft/homecraft industries	<input checked="" type="checkbox"/> Statuary
<input type="checkbox"/> Harbors	<input type="checkbox"/> The first of its kind
<input type="checkbox"/> Industrial Plant Tours	<input type="checkbox"/> The only one of its kind
<input type="checkbox"/> Local "Oddities"	<input type="checkbox"/> Universities and Colleges
<input type="checkbox"/> Libraries	<input type="checkbox"/> Zoos
<input type="checkbox"/> Military Installations	<input type="checkbox"/> Unknown

Nearby Recreation

<input type="checkbox"/> Amusement or theme parks	<input type="checkbox"/> Kite Flying
<input type="checkbox"/> Archery	<input type="checkbox"/> Local Food Specialties
<input type="checkbox"/> Ballooning	<input type="checkbox"/> Mountain Biking
<input type="checkbox"/> Beachcombing	<input type="checkbox"/> Picnicking
<input type="checkbox"/> Bird Watching	<input type="checkbox"/> Racing and Regattas
<input type="checkbox"/> Boating	<input type="checkbox"/> River Tubing
<input type="checkbox"/> Bowling	<input type="checkbox"/> Rock Hunting
<input type="checkbox"/> Camping	<input type="checkbox"/> Sailing
<input type="checkbox"/> Canoeing	<input type="checkbox"/> Scuba Diving
<input type="checkbox"/> Children's playgrounds	<input type="checkbox"/> Shopping
<input type="checkbox"/> Fishing	<input type="checkbox"/> Skeet Shooting
<input type="checkbox"/> Fossil Hunting	<input type="checkbox"/> Skiing (downhill, cross country)
<input type="checkbox"/> Gambling	<input type="checkbox"/> Swimming
<input type="checkbox"/> Golf	<input type="checkbox"/> Tennis
<input type="checkbox"/> Hang Gliding	<input type="checkbox"/> Trap Shooting
<input type="checkbox"/> Health and Beauty Spas	<input type="checkbox"/> Video Arcades
<input type="checkbox"/> Hiking	<input type="checkbox"/> Zoo
<input type="checkbox"/> Ice Skating	<input checked="" type="checkbox"/> Unknown
<input type="checkbox"/> Kayaking	

Site ID 4 Site Name: Gary City Center Historic District

County: Lake City: Gary

Address: Broadway & East 6th Avenue



Owner: Private/Mutiple

Owner Contact:

First Name:	Last Name: Varies
Organization:	
Address 1:	Address 2:
City:	State: Zip Code:
Phone:	Fax: E-mail:

Site ID 4 Site Name: Gary City Center Historic District

County: Lake

City: Gary

Highest Visitation Season: All year

Area of Significance: Downtown Commercial District

Status of Protection:

- No existing protection
- Apparently Restored
- Need for Restoration
- Beyond Restoration
- Unknown

Intrinsic Qualities

- Archaeological
- Cultural
- Historical
- Natural
- Recreational
- Scenic
- Unknown

Main Visitor Groups - Age

- Senior Citizens
- Baby Boomers/Empty Nesters
- DINKS
- School Trips
- 40 somethings with teens
- 30 somethings with young children
- 20 somethings with young children
- Single 20 somethings
- Unknown

Main Visitor Groups - Interest

- History Buffs
- Architectural Interest
- Nature Types
- Military Buffs
- Rail Fans
- Unknown

Development Needs

- Camping
- Directional Signage
- Handicap Access
- Identification Signage
- Improved Parking
- Improved Vehicular Access
- Increased Parking
- Interpretation
- Lighting
- Mapping
- Overlook
- Picnic Facilities
- Potable Water
- Restroom
- Trails
- Visitor Safety Improvements
- Unknown

Designated Properties

- National Historic Landmark
- National Register of Historic Places
- Historic American Buildings Survey
- Historic American Engineering Record

Existing Site Facilities

<input type="checkbox"/> Hiking Trail	<input type="checkbox"/> Telephone
<input type="checkbox"/> Paved Biking Trail	<input type="checkbox"/> Tour Guides
<input type="checkbox"/> Unpaved Biking Trail	<input type="checkbox"/> Fire Pits
<input checked="" type="checkbox"/> Paved Walking Trail	<input type="checkbox"/> Grills
<input type="checkbox"/> Unpaved Walking Trail	<input type="checkbox"/> Horse Trail
<input type="checkbox"/> Paved Multi-Use Trail	<input checked="" type="checkbox"/> Paved Parking
<input type="checkbox"/> Unpaved Multi-Use Trail	<input type="checkbox"/> Unpaved Parking
<input type="checkbox"/> Playground facilities	<input type="checkbox"/> Cabins
<input type="checkbox"/> Lodge	<input type="checkbox"/> Camp Sites
<input type="checkbox"/> Shelters	<input type="checkbox"/> Trailer Camping
<input type="checkbox"/> Picnic benches	<input type="checkbox"/> Reservation System
<input type="checkbox"/> Restrooms	<input checked="" type="checkbox"/> Food Services
<input type="checkbox"/> Drinking Water	<input type="checkbox"/> Beach
<input type="checkbox"/> Unknown	

Existing Interpretive Qualities

- Kiosk
- Map
- Signage
- Brochure
- Video
- Web Site
- Guides
- Coloring Book
- Hospitality Center
- Unknown

Interpretive Needs

- Kiosk
- Map
- Signage
- Brochure
- Video
- Web Site
- Guides
- Coloring Book
- Hospitality Center
- Unknown

Interpretive Significance

<input type="checkbox"/> Agriculture	<input checked="" type="checkbox"/> Entertainment	<input type="checkbox"/> Maritime
<input type="checkbox"/> Archaeology	<input checked="" type="checkbox"/> Ethnic/Culture	<input type="checkbox"/> Military
<input checked="" type="checkbox"/> Architecture	<input type="checkbox"/> Geology	<input type="checkbox"/> Natural
<input type="checkbox"/> Art	<input checked="" type="checkbox"/> History	<input checked="" type="checkbox"/> Political
<input type="checkbox"/> Biographical	<input type="checkbox"/> Industry	<input type="checkbox"/> Scenic
<input checked="" type="checkbox"/> Education	<input type="checkbox"/> Manmade	<input checked="" type="checkbox"/> Transportation
<input type="checkbox"/> Engineering	<input type="checkbox"/> Religious	<input type="checkbox"/> Unknown

Site ID 4 Site Name: Gary City Center Historic District

County: Lake City: Gary

Natural or Scenic

- | | |
|----------------------------------------------------|-------------------------------------------------------------------|
| <input type="checkbox"/> Beaches | <input type="checkbox"/> Orchards and Vineyards |
| <input type="checkbox"/> Bird Watching | <input type="checkbox"/> Parks-national, state, local |
| <input type="checkbox"/> Climate | <input type="checkbox"/> Picnic Areas |
| <input type="checkbox"/> Fall Foliage | <input type="checkbox"/> Quiet |
| <input type="checkbox"/> Fishing streams and lakes | <input type="checkbox"/> Rivers |
| <input type="checkbox"/> Forests | <input type="checkbox"/> Sand Dunes |
| <input type="checkbox"/> Botanical Gardens | <input type="checkbox"/> Star Gazing |
| <input type="checkbox"/> Geologic Formations | <input type="checkbox"/> Views |
| <input type="checkbox"/> Hiking Trails | <input type="checkbox"/> Wilderness |
| <input type="checkbox"/> Lakes | <input type="checkbox"/> Wildlife (natural settings, sanctuaries) |
| <input type="checkbox"/> Nature Trails | <input checked="" type="checkbox"/> Unknown |
| <input type="checkbox"/> Open Space | |

Management Needs

- Resource Maintenance Plan
- Resource Restoration Plan
- Resource Protection Plan
- Landscape Maintenance Plan
- Signage Plan
- Hospitality Plan
- Interpretation Plan
- Lighting Plan
- Landscape Restoration Plan
- Unknown

Reference/Source of Information

- County Interim Report
- Cultural and Historical Resources Map
- First Hand Experience
- Focus Group
- Local/Survey Recommendation
- Unknown

Site ID 4 Site Name: Gary City Center Historic District

County: Lake City: Gary

Cultural or Historic Attraction

- | | | |
|---------------------------------------------------------------------------|----------------------------------------------------------|------------------------------------------------------------------------|
| <input type="checkbox"/> Archaeological Sites | <input checked="" type="checkbox"/> Historic Buildings | <input type="checkbox"/> Native Folklore |
| <input type="checkbox"/> Art Museum | <input type="checkbox"/> Historic Building Tours | <input type="checkbox"/> Newsworthy Places |
| <input type="checkbox"/> Battlefields | <input checked="" type="checkbox"/> Historic Railroads | <input type="checkbox"/> Old Forts |
| <input type="checkbox"/> Birthplaces or Homes of Famous People | <input type="checkbox"/> Historic Road | <input type="checkbox"/> Re-enactment of Historical Events |
| <input type="checkbox"/> Burial Grounds | <input checked="" type="checkbox"/> Interurban Rail Line | <input type="checkbox"/> Residential Historic District |
| <input checked="" type="checkbox"/> Churches | <input checked="" type="checkbox"/> Landmarks | <input checked="" type="checkbox"/> Ruins |
| <input type="checkbox"/> Conservatories | <input type="checkbox"/> Mansions | <input type="checkbox"/> School |
| <input checked="" type="checkbox"/> Downtown Commercial Historic District | <input checked="" type="checkbox"/> Memorials | <input checked="" type="checkbox"/> Theaters (stage productions, film) |
| <input type="checkbox"/> Early Industry | <input checked="" type="checkbox"/> Monuments | <input type="checkbox"/> Unknown |
| <input checked="" type="checkbox"/> Early Settlements | <input type="checkbox"/> Museums | |
| <input type="checkbox"/> Ethnic Celebrations | <input type="checkbox"/> Native American Culture | |

Special Events

- | | | |
|--------------------------------------------------------|----------------------------------------------------|-----------------------------------------------------------------|
| <input type="checkbox"/> Agricultural Fairs | <input type="checkbox"/> Craft Shows | <input type="checkbox"/> Pageants |
| <input type="checkbox"/> Air Shows | <input type="checkbox"/> Drama Productions | <input type="checkbox"/> Parades |
| <input type="checkbox"/> Animal Shows | <input type="checkbox"/> Farm Tours | <input type="checkbox"/> Photo Contests |
| <input type="checkbox"/> Antique and Collectible Shows | <input type="checkbox"/> Fishing Derbies | <input type="checkbox"/> Queen Coronations |
| <input type="checkbox"/> Art Shows | <input type="checkbox"/> Flower Shows or Festivals | <input type="checkbox"/> Races (auto, motorcycle, boat, horse) |
| <input type="checkbox"/> Artisan Studio Tours | <input type="checkbox"/> Food Festivals | <input type="checkbox"/> Religious Celebrations or Observations |
| <input type="checkbox"/> Auto Shows | <input type="checkbox"/> Harvest Celebrations | <input type="checkbox"/> Rodeos |
| <input type="checkbox"/> Ball Games and Tournaments | <input type="checkbox"/> Hay Rides | <input type="checkbox"/> Specialty Food Tasting Events |
| <input type="checkbox"/> Barbeques | <input type="checkbox"/> Hobby Shows | <input type="checkbox"/> Threshing Bees |
| <input type="checkbox"/> Barn Dances | <input type="checkbox"/> Home Tours | <input type="checkbox"/> Tractor Pulls |
| <input type="checkbox"/> Bicycle Tours/Races | <input type="checkbox"/> July 4th Celebrations | <input type="checkbox"/> Triathlons |
| <input type="checkbox"/> Card Tournaments | <input type="checkbox"/> Labor Day Celebrations | <input type="checkbox"/> Winery Tours and Tasting Rooms |
| <input type="checkbox"/> Christmas Festivals | <input type="checkbox"/> Living History Festivals | <input checked="" type="checkbox"/> Unknown |
| <input type="checkbox"/> Comedy Contests | <input type="checkbox"/> Music Festivals | |

Site ID 4 Site Name: Gary City Center Historic District

County: Lake

City: Gary

Other Attractions

- | | |
|----------------------------------------------------------|------------------------------------------------------|
| <input type="checkbox"/> Bridges | <input type="checkbox"/> Observation Towers |
| <input checked="" type="checkbox"/> Unusual Architecture | <input type="checkbox"/> Roadside Parks |
| <input type="checkbox"/> Children's Park | <input type="checkbox"/> Roadside Produce Stands |
| <input type="checkbox"/> Dams and Power Stations | <input type="checkbox"/> Saw Mill |
| <input checked="" type="checkbox"/> Government Buildings | <input type="checkbox"/> Settings for Movies |
| <input type="checkbox"/> Grist Mill | <input checked="" type="checkbox"/> Shopping Centers |
| <input type="checkbox"/> Handcraft/homecraft industries | <input checked="" type="checkbox"/> Statuary |
| <input type="checkbox"/> Harbors | <input type="checkbox"/> The first of its kind |
| <input type="checkbox"/> Industrial Plant Tours | <input type="checkbox"/> The only one of its kind |
| <input type="checkbox"/> Local "Oddities" | <input type="checkbox"/> Universities and Colleges |
| <input type="checkbox"/> Libraries | <input type="checkbox"/> Zoos |
| <input type="checkbox"/> Military Installations | <input type="checkbox"/> Unknown |

Nearby Recreation

- | | |
|---------------------------------------------------|-----------------------------------------------------------|
| <input type="checkbox"/> Amusement or theme parks | <input type="checkbox"/> Kite Flying |
| <input type="checkbox"/> Archery | <input type="checkbox"/> Local Food Specialties |
| <input type="checkbox"/> Ballooning | <input type="checkbox"/> Mountain Biking |
| <input type="checkbox"/> Beachcombing | <input type="checkbox"/> Picnicking |
| <input type="checkbox"/> Bird Watching | <input type="checkbox"/> Racing and Regattas |
| <input type="checkbox"/> Boating | <input type="checkbox"/> River Tubing |
| <input type="checkbox"/> Bowling | <input type="checkbox"/> Rock Hunting |
| <input type="checkbox"/> Camping | <input type="checkbox"/> Sailing |
| <input type="checkbox"/> Canoeing | <input type="checkbox"/> Scuba Diving |
| <input type="checkbox"/> Children's playgrounds | <input type="checkbox"/> Shopping |
| <input type="checkbox"/> Fishing | <input type="checkbox"/> Skeet Shooting |
| <input type="checkbox"/> Fossil Hunting | <input type="checkbox"/> Skiing (downhill, cross country) |
| <input type="checkbox"/> Gambling | <input type="checkbox"/> Swimming |
| <input type="checkbox"/> Golf | <input type="checkbox"/> Tennis |
| <input type="checkbox"/> Hang Gliding | <input type="checkbox"/> Trap Shooting |
| <input type="checkbox"/> Health and Beauty Spas | <input type="checkbox"/> Video Arcades |
| <input type="checkbox"/> Hiking | <input type="checkbox"/> Zoo |
| <input type="checkbox"/> Ice Skating | <input checked="" type="checkbox"/> Unknown |
| <input type="checkbox"/> Kayaking | |

Site ID 5 Site Name: British Petroleum (formerly Amoco Oil Co.) Refinery

County: Lake City: Whiting

Address: 2815 Indianapolis Boulevard

Owner: Private/Individual

Owner Contact:

First Name:	Last Name:
Organization: British Petroleum	
Address 1: 2815 Indianapolis	Address 2:
City: Whiting	State: IN Zip Code: 46394-
Phone:	Fax: E-mail:

Site ID 5 Site Name: British Petroleum (formerly Amoco Oil Co.) Refinery

County: Lake City: Whiting

Highest Visitation Season: Not open to public

Area of Significance: Industry

Status of Protection:

No existing protection

Apparently Restored

Need for Restoration

Beyond Restoration

Unknown

Main Visitor Groups - Age

Senior Citizens

Baby Boomers/Empty Nesters

DINKS

School Trips

40 somethings with teens

30 somethings with young children

20 somethings with young children

Single 20 somethings

Unknown

Main Visitor Groups - Interest

History Buffs

Architectural Interest

Nature Types

Military Buffs

Rail Fans

Unknown

Intrinsic Qualities

Archaeological

Cultural

Historical

Natural

Recreational

Scenic

Unknown

Development Needs

Camping

Directional Signage

Handicap Access

Identification Signage

Improved Parking

Improved Vehicular Access

Increased Parking

Interpretation

Lighting

Mapping

Overlook

Picnic Facilities

Potable Water

Restroom

Trails

Visitor Safety Improvements

Unknown

Designated Properties

National Historic Landmark

National Register of Historic Places

Historic American Buildings Survey

Historic American Engineering Record

Existing Site Facilities

<input type="checkbox"/> Hiking Trail	<input type="checkbox"/> Telephone
<input type="checkbox"/> Paved Biking Trail	<input type="checkbox"/> Tour Guides
<input type="checkbox"/> Unpaved Biking Trail	<input type="checkbox"/> Fire Pits
<input type="checkbox"/> Paved Walking Trail	<input type="checkbox"/> Grills
<input type="checkbox"/> Unpaved Walking Trail	<input type="checkbox"/> Horse Trail
<input type="checkbox"/> Paved Multi-Use Trail	<input type="checkbox"/> Paved Parking
<input type="checkbox"/> Unpaved Multi-Use Trail	<input type="checkbox"/> Unpaved Parking
<input type="checkbox"/> Playground facilities	<input type="checkbox"/> Cabins
<input type="checkbox"/> Lodge	<input type="checkbox"/> Camp Sites
<input type="checkbox"/> Shelters	<input type="checkbox"/> Trailer Camping
<input type="checkbox"/> Picnic benches	<input type="checkbox"/> Reservation System
<input type="checkbox"/> Restrooms	<input type="checkbox"/> Food Services
<input type="checkbox"/> Drinking Water	<input type="checkbox"/> Beach
<input checked="" type="checkbox"/> Unknown	

Existing Interpretive Qualities

Kiosk

Map

Signage

Brochure

Video

Web Site

Guides

Coloring Book

Hospitality Center

Unknown

Interpretive Needs

Kiosk

Map

Signage

Brochure

Video

Web Site

Guides

Coloring Book

Hospitality Center

Unknown

Interpretive Significance

<input type="checkbox"/> Agriculture	<input type="checkbox"/> Entertainment	<input type="checkbox"/> Maritime
<input type="checkbox"/> Archaeology	<input type="checkbox"/> Ethnic/Culture	<input type="checkbox"/> Military
<input checked="" type="checkbox"/> Architecture	<input checked="" type="checkbox"/> Geology	<input type="checkbox"/> Natural
<input type="checkbox"/> Art	<input checked="" type="checkbox"/> History	<input type="checkbox"/> Political
<input type="checkbox"/> Biographical	<input checked="" type="checkbox"/> Industry	<input type="checkbox"/> Scenic
<input type="checkbox"/> Education	<input type="checkbox"/> Manmade	<input checked="" type="checkbox"/> Transportation
<input type="checkbox"/> Engineering	<input type="checkbox"/> Religious	<input type="checkbox"/> Unknown

Site ID 5 Site Name: British Petroleum (formerly Amoco Oil Co.) Refinery

County: Lake City: Whiting

Natural or Scenic

- | | |
|----------------------------------------------------|-------------------------------------------------------------------|
| <input type="checkbox"/> Beaches | <input type="checkbox"/> Orchards and Vineyards |
| <input type="checkbox"/> Bird Watching | <input type="checkbox"/> Parks-national, state, local |
| <input type="checkbox"/> Climate | <input type="checkbox"/> Picnic Areas |
| <input type="checkbox"/> Fall Foliage | <input type="checkbox"/> Quiet |
| <input type="checkbox"/> Fishing streams and lakes | <input type="checkbox"/> Rivers |
| <input type="checkbox"/> Forests | <input type="checkbox"/> Sand Dunes |
| <input type="checkbox"/> Botanical Gardens | <input type="checkbox"/> Star Gazing |
| <input type="checkbox"/> Geologic Formations | <input type="checkbox"/> Views |
| <input type="checkbox"/> Hiking Trails | <input type="checkbox"/> Wilderness |
| <input type="checkbox"/> Lakes | <input type="checkbox"/> Wildlife (natural settings, sanctuaries) |
| <input type="checkbox"/> Nature Trails | <input type="checkbox"/> Unknown |
| <input type="checkbox"/> Open Space | |

Management Needs

- Resource Maintenance Plan
- Resource Restoration Plan
- Resource Protection Plan
- Landscape Maintenance Plan
- Signage Plan
- Hospitality Plan
- Interpretation Plan
- Lighting Plan
- Landscape Restoration Plan
- Unknown

Reference/Source of Information

- County Interim Report
- Cultural and Historical Resources Map
- First Hand Experience
- Focus Group
- Local/Survey Recommendation
- Unknown

Site ID 5 Site Name: British Petroleum (formerly Amoco Oil Co.) Refinery

County: Lake City: Whiting

Cultural or Historic Attraction

- | | | |
|----------------------------------------------------------------|--------------------------------------------------------|-------------------------------------------------------------|
| <input type="checkbox"/> Archaeological Sites | <input checked="" type="checkbox"/> Historic Buildings | <input type="checkbox"/> Native Folklore |
| <input type="checkbox"/> Art Museum | <input type="checkbox"/> Historic Building Tours | <input type="checkbox"/> Newsworthy Places |
| <input type="checkbox"/> Battlefields | <input type="checkbox"/> Historic Railroads | <input type="checkbox"/> Old Forts |
| <input type="checkbox"/> Birthplaces or Homes of Famous People | <input type="checkbox"/> Historic Road | <input type="checkbox"/> Re-enactment of Historical Events |
| <input type="checkbox"/> Burial Grounds | <input type="checkbox"/> Interurban Rail Line | <input type="checkbox"/> Residential Historic District |
| <input type="checkbox"/> Churches | <input checked="" type="checkbox"/> Landmarks | <input type="checkbox"/> Ruins |
| <input type="checkbox"/> Conservatories | <input type="checkbox"/> Mansions | <input type="checkbox"/> School |
| <input type="checkbox"/> Downtown Commercial Historic District | <input type="checkbox"/> Memorials | <input type="checkbox"/> Theaters (stage productions, film) |
| <input checked="" type="checkbox"/> Early Industry | <input type="checkbox"/> Monuments | <input type="checkbox"/> Unknown |
| <input type="checkbox"/> Early Settlements | <input type="checkbox"/> Museums | |
| <input type="checkbox"/> Ethnic Celebrations | <input type="checkbox"/> Native American Culture | |

Special Events

- | | | |
|--------------------------------------------------------|----------------------------------------------------|-----------------------------------------------------------------|
| <input type="checkbox"/> Agricultural Fairs | <input type="checkbox"/> Craft Shows | <input type="checkbox"/> Pageants |
| <input type="checkbox"/> Air Shows | <input type="checkbox"/> Drama Productions | <input type="checkbox"/> Parades |
| <input type="checkbox"/> Animal Shows | <input type="checkbox"/> Farm Tours | <input type="checkbox"/> Photo Contests |
| <input type="checkbox"/> Antique and Collectible Shows | <input type="checkbox"/> Fishing Derbies | <input type="checkbox"/> Queen Coronations |
| <input type="checkbox"/> Art Shows | <input type="checkbox"/> Flower Shows or Festivals | <input type="checkbox"/> Races (auto, motorcycle, boat, horse) |
| <input type="checkbox"/> Artisan Studio Tours | <input type="checkbox"/> Food Festivals | <input type="checkbox"/> Religious Celebrations or Observations |
| <input type="checkbox"/> Auto Shows | <input type="checkbox"/> Harvest Celebrations | <input type="checkbox"/> Rodeos |
| <input type="checkbox"/> Ball Games and Tournaments | <input type="checkbox"/> Hay Rides | <input type="checkbox"/> Specialty Food Tasting Events |
| <input type="checkbox"/> Barbeques | <input type="checkbox"/> Hobby Shows | <input type="checkbox"/> Threshing Bees |
| <input type="checkbox"/> Barn Dances | <input type="checkbox"/> Home Tours | <input type="checkbox"/> Tractor Pulls |
| <input type="checkbox"/> Bicycle Tours/Races | <input type="checkbox"/> July 4th Celebrations | <input type="checkbox"/> Triathlons |
| <input type="checkbox"/> Card Tournaments | <input type="checkbox"/> Labor Day Celebrations | <input type="checkbox"/> Winery Tours and Tasting Rooms |
| <input type="checkbox"/> Christmas Festivals | <input type="checkbox"/> Living History Festivals | <input type="checkbox"/> Unknown |
| <input type="checkbox"/> Comedy Contests | <input type="checkbox"/> Music Festivals | |

Site ID 5 Site Name: British Petroleum (formerly Amoco Oil Co.) Refinery

County: Lake

City: Whiting

Other Attractions

- | | |
|-------------------------------------------------------------|----------------------------------------------------|
| <input type="checkbox"/> Bridges | <input type="checkbox"/> Observation Towers |
| <input checked="" type="checkbox"/> Unusual Architecture | <input type="checkbox"/> Roadside Parks |
| <input type="checkbox"/> Children's Park | <input type="checkbox"/> Roadside Produce Stands |
| <input checked="" type="checkbox"/> Dams and Power Stations | <input type="checkbox"/> Saw Mill |
| <input type="checkbox"/> Government Buildings | <input type="checkbox"/> Settings for Movies |
| <input type="checkbox"/> Grist Mill | <input type="checkbox"/> Shopping Centers |
| <input type="checkbox"/> Handcraft/homecraft industries | <input type="checkbox"/> Statuary |
| <input type="checkbox"/> Harbors | <input type="checkbox"/> The first of its kind |
| <input checked="" type="checkbox"/> Industrial Plant Tours | <input type="checkbox"/> The only one of its kind |
| <input type="checkbox"/> Local "Oddities" | <input type="checkbox"/> Universities and Colleges |
| <input type="checkbox"/> Libraries | <input type="checkbox"/> Zoos |
| <input type="checkbox"/> Military Installations | <input type="checkbox"/> Unknown |

Nearby Recreation

- | | |
|---------------------------------------------------|-----------------------------------------------------------|
| <input type="checkbox"/> Amusement or theme parks | <input type="checkbox"/> Kite Flying |
| <input type="checkbox"/> Archery | <input type="checkbox"/> Local Food Specialties |
| <input type="checkbox"/> Ballooning | <input type="checkbox"/> Mountain Biking |
| <input type="checkbox"/> Beachcombing | <input type="checkbox"/> Picnicking |
| <input type="checkbox"/> Bird Watching | <input type="checkbox"/> Racing and Regattas |
| <input type="checkbox"/> Boating | <input type="checkbox"/> River Tubing |
| <input type="checkbox"/> Bowling | <input type="checkbox"/> Rock Hunting |
| <input type="checkbox"/> Camping | <input type="checkbox"/> Sailing |
| <input type="checkbox"/> Canoeing | <input type="checkbox"/> Scuba Diving |
| <input type="checkbox"/> Children's playgrounds | <input type="checkbox"/> Shopping |
| <input type="checkbox"/> Fishing | <input type="checkbox"/> Skeet Shooting |
| <input type="checkbox"/> Fossil Hunting | <input type="checkbox"/> Skiing (downhill, cross country) |
| <input type="checkbox"/> Gambling | <input type="checkbox"/> Swimming |
| <input type="checkbox"/> Golf | <input type="checkbox"/> Tennis |
| <input type="checkbox"/> Hang Gliding | <input type="checkbox"/> Trap Shooting |
| <input type="checkbox"/> Health and Beauty Spas | <input type="checkbox"/> Video Arcades |
| <input type="checkbox"/> Hiking | <input type="checkbox"/> Zoo |
| <input type="checkbox"/> Ice Skating | <input checked="" type="checkbox"/> Unknown |
| <input type="checkbox"/> Kayaking | |

Site ID 6 Site Name: United States Steel Gary Works

County: Lake City: Gary

Address: 1 N. Broadway

Owner: Private/Mutiple

Owner Contact:

First Name:	Last Name:
Organization: United States Steel	
Address 1:	Address 2: 1 North Broadway
City: Gary	State: IN Zip Code: 46402-
Phone:	Fax: E-mail:

Site ID 6 Site Name: United States Steel Gary Works

County: Lake City: Gary

Highest Visitation Season: Not open to public

Area of Significance: Industry

Status of Protection:

No existing protection

Apparently Restored

Need for Restoration

Beyond Restoration

Unknown

Main Visitor Groups - Age

Senior Citizens

Baby Boomers/Empty Nesters

DINKS

School Trips

40 somethings with teens

30 somethings with young children

20 somethings with young children

Single 20 somethings

Unknown

Main Visitor Groups - Interest

History Buffs

Architectural Interest

Nature Types

Military Buffs

Rail Fans

Unknown

Intrinsic Qualities

Archaeological

Cultural

Historical

Natural

Recreational

Scenic

Unknown

Development Needs

Camping

Directional Signage

Handicap Access

Identification Signage

Improved Parking

Improved Vehicular Access

Increased Parking

Interpretation

Lighting

Mapping

Overlook

Picnic Facilities

Potable Water

Restroom

Trails

Visitor Safety Improvements

Unknown

Designated Properties

National Historic Landmark

National Register of Historic Places

Historic American Buildings Survey

Historic American Engineering Record

Existing Site Facilities

<input type="checkbox"/> Hiking Trail	<input type="checkbox"/> Telephone
<input type="checkbox"/> Paved Biking Trail	<input type="checkbox"/> Tour Guides
<input type="checkbox"/> Unpaved Biking Trail	<input type="checkbox"/> Fire Pits
<input type="checkbox"/> Paved Walking Trail	<input type="checkbox"/> Grills
<input type="checkbox"/> Unpaved Walking Trail	<input type="checkbox"/> Horse Trail
<input type="checkbox"/> Paved Multi-Use Trail	<input type="checkbox"/> Paved Parking
<input type="checkbox"/> Unpaved Multi-Use Trail	<input type="checkbox"/> Unpaved Parking
<input type="checkbox"/> Playground facilities	<input type="checkbox"/> Cabins
<input type="checkbox"/> Lodge	<input type="checkbox"/> Camp Sites
<input type="checkbox"/> Shelters	<input type="checkbox"/> Trailer Camping
<input type="checkbox"/> Picnic benches	<input type="checkbox"/> Reservation System
<input type="checkbox"/> Restrooms	<input type="checkbox"/> Food Services
<input type="checkbox"/> Drinking Water	<input type="checkbox"/> Beach
<input checked="" type="checkbox"/> Unknown	

Existing Interpretive Qualities

Kiosk

Map

Signage

Brochure

Video

Web Site

Guides

Coloring Book

Hospitality Center

Unknown

Interpretive Needs

Kiosk

Map

Signage

Brochure

Video

Web Site

Guides

Coloring Book

Hospitality Center

Unknown

Interpretive Significance

<input type="checkbox"/> Agriculture	<input type="checkbox"/> Entertainment	<input type="checkbox"/> Maritime
<input type="checkbox"/> Archaeology	<input type="checkbox"/> Ethnic/Culture	<input checked="" type="checkbox"/> Military
<input checked="" type="checkbox"/> Architecture	<input checked="" type="checkbox"/> Geology	<input type="checkbox"/> Natural
<input type="checkbox"/> Art	<input checked="" type="checkbox"/> History	<input type="checkbox"/> Political
<input type="checkbox"/> Biographical	<input checked="" type="checkbox"/> Industry	<input type="checkbox"/> Scenic
<input type="checkbox"/> Education	<input type="checkbox"/> Manmade	<input checked="" type="checkbox"/> Transportation
<input type="checkbox"/> Engineering	<input type="checkbox"/> Religious	<input type="checkbox"/> Unknown

Site ID 6 Site Name: United States Steel Gary Works

County: Lake City: Gary

Natural or Scenic

- | | |
|----------------------------------------------------|-------------------------------------------------------------------|
| <input type="checkbox"/> Beaches | <input type="checkbox"/> Orchards and Vineyards |
| <input type="checkbox"/> Bird Watching | <input type="checkbox"/> Parks-national, state, local |
| <input type="checkbox"/> Climate | <input type="checkbox"/> Picnic Areas |
| <input type="checkbox"/> Fall Foliage | <input type="checkbox"/> Quiet |
| <input type="checkbox"/> Fishing streams and lakes | <input type="checkbox"/> Rivers |
| <input type="checkbox"/> Forests | <input type="checkbox"/> Sand Dunes |
| <input type="checkbox"/> Botanical Gardens | <input type="checkbox"/> Star Gazing |
| <input type="checkbox"/> Geologic Formations | <input type="checkbox"/> Views |
| <input type="checkbox"/> Hiking Trails | <input type="checkbox"/> Wilderness |
| <input type="checkbox"/> Lakes | <input type="checkbox"/> Wildlife (natural settings, sanctuaries) |
| <input type="checkbox"/> Nature Trails | <input checked="" type="checkbox"/> Unknown |
| <input type="checkbox"/> Open Space | |

Management Needs

- Resource Maintenance Plan
- Resource Restoration Plan
- Resource Protection Plan
- Landscape Maintenance Plan
- Signage Plan
- Hospitality Plan
- Interpretation Plan
- Lighting Plan
- Landscape Restoration Plan
- Unknown

Reference/Source of Information

- County Interim Report
- Cultural and Historical Resources Map
- First Hand Experience
- Focus Group
- Local/Survey Recommendation
- Unknown

Site ID 6 Site Name: United States Steel Gary Works

County: Lake City: Gary

Cultural or Historic Attraction

- | | | |
|----------------------------------------------------------------|--------------------------------------------------------|-------------------------------------------------------------|
| <input type="checkbox"/> Archaeological Sites | <input checked="" type="checkbox"/> Historic Buildings | <input type="checkbox"/> Native Folklore |
| <input type="checkbox"/> Art Museum | <input type="checkbox"/> Historic Building Tours | <input type="checkbox"/> Newsworthy Places |
| <input type="checkbox"/> Battlefields | <input type="checkbox"/> Historic Railroads | <input type="checkbox"/> Old Forts |
| <input type="checkbox"/> Birthplaces or Homes of Famous People | <input type="checkbox"/> Historic Road | <input type="checkbox"/> Re-enactment of Historical Events |
| <input type="checkbox"/> Burial Grounds | <input type="checkbox"/> Interurban Rail Line | <input type="checkbox"/> Residential Historic District |
| <input type="checkbox"/> Churches | <input checked="" type="checkbox"/> Landmarks | <input type="checkbox"/> Ruins |
| <input type="checkbox"/> Conservatories | <input type="checkbox"/> Mansions | <input type="checkbox"/> School |
| <input type="checkbox"/> Downtown Commercial Historic District | <input type="checkbox"/> Memorials | <input type="checkbox"/> Theaters (stage productions, film) |
| <input checked="" type="checkbox"/> Early Industry | <input type="checkbox"/> Monuments | <input type="checkbox"/> Unknown |
| <input type="checkbox"/> Early Settlements | <input type="checkbox"/> Museums | |
| <input type="checkbox"/> Ethnic Celebrations | <input type="checkbox"/> Native American Culture | |

Special Events

- | | | |
|--------------------------------------------------------|----------------------------------------------------|-----------------------------------------------------------------|
| <input type="checkbox"/> Agricultural Fairs | <input type="checkbox"/> Craft Shows | <input type="checkbox"/> Pageants |
| <input type="checkbox"/> Air Shows | <input type="checkbox"/> Drama Productions | <input type="checkbox"/> Parades |
| <input type="checkbox"/> Animal Shows | <input type="checkbox"/> Farm Tours | <input type="checkbox"/> Photo Contests |
| <input type="checkbox"/> Antique and Collectible Shows | <input type="checkbox"/> Fishing Derbies | <input type="checkbox"/> Queen Coronations |
| <input type="checkbox"/> Art Shows | <input type="checkbox"/> Flower Shows or Festivals | <input type="checkbox"/> Races (auto, motorcycle, boat, horse) |
| <input type="checkbox"/> Artisan Studio Tours | <input type="checkbox"/> Food Festivals | <input type="checkbox"/> Religious Celebrations or Observations |
| <input type="checkbox"/> Auto Shows | <input type="checkbox"/> Harvest Celebrations | <input type="checkbox"/> Rodeos |
| <input type="checkbox"/> Ball Games and Tournaments | <input type="checkbox"/> Hay Rides | <input type="checkbox"/> Specialty Food Tasting Events |
| <input type="checkbox"/> Barbeques | <input type="checkbox"/> Hobby Shows | <input type="checkbox"/> Threshing Bees |
| <input type="checkbox"/> Barn Dances | <input type="checkbox"/> Home Tours | <input type="checkbox"/> Tractor Pulls |
| <input type="checkbox"/> Bicycle Tours/Races | <input type="checkbox"/> July 4th Celebrations | <input type="checkbox"/> Triathlons |
| <input type="checkbox"/> Card Tournaments | <input type="checkbox"/> Labor Day Celebrations | <input type="checkbox"/> Winery Tours and Tasting Rooms |
| <input type="checkbox"/> Christmas Festivals | <input type="checkbox"/> Living History Festivals | <input type="checkbox"/> Unknown |
| <input type="checkbox"/> Comedy Contests | <input type="checkbox"/> Music Festivals | |

Site ID 6 Site Name: United States Steel Gary Works

County: Lake

City: Gary

Other Attractions

- | | |
|-------------------------------------------------------------|----------------------------------------------------|
| <input type="checkbox"/> Bridges | <input type="checkbox"/> Observation Towers |
| <input checked="" type="checkbox"/> Unusual Architecture | <input type="checkbox"/> Roadside Parks |
| <input type="checkbox"/> Children's Park | <input type="checkbox"/> Roadside Produce Stands |
| <input checked="" type="checkbox"/> Dams and Power Stations | <input type="checkbox"/> Saw Mill |
| <input type="checkbox"/> Government Buildings | <input type="checkbox"/> Settings for Movies |
| <input type="checkbox"/> Grist Mill | <input type="checkbox"/> Shopping Centers |
| <input type="checkbox"/> Handcraft/homecraft industries | <input type="checkbox"/> Statuary |
| <input type="checkbox"/> Harbors | <input type="checkbox"/> The first of its kind |
| <input checked="" type="checkbox"/> Industrial Plant Tours | <input type="checkbox"/> The only one of its kind |
| <input type="checkbox"/> Local "Oddities" | <input type="checkbox"/> Universities and Colleges |
| <input type="checkbox"/> Libraries | <input type="checkbox"/> Zoos |
| <input type="checkbox"/> Military Installations | <input type="checkbox"/> Unknown |

Nearby Recreation

- | | |
|---------------------------------------------------|-----------------------------------------------------------|
| <input type="checkbox"/> Amusement or theme parks | <input type="checkbox"/> Kite Flying |
| <input type="checkbox"/> Archery | <input type="checkbox"/> Local Food Specialties |
| <input type="checkbox"/> Ballooning | <input type="checkbox"/> Mountain Biking |
| <input type="checkbox"/> Beachcombing | <input type="checkbox"/> Picnicking |
| <input type="checkbox"/> Bird Watching | <input type="checkbox"/> Racing and Regattas |
| <input type="checkbox"/> Boating | <input type="checkbox"/> River Tubing |
| <input type="checkbox"/> Bowling | <input type="checkbox"/> Rock Hunting |
| <input type="checkbox"/> Camping | <input type="checkbox"/> Sailing |
| <input type="checkbox"/> Canoeing | <input type="checkbox"/> Scuba Diving |
| <input type="checkbox"/> Children's playgrounds | <input type="checkbox"/> Shopping |
| <input type="checkbox"/> Fishing | <input type="checkbox"/> Skeet Shooting |
| <input type="checkbox"/> Fossil Hunting | <input type="checkbox"/> Skiing (downhill, cross country) |
| <input type="checkbox"/> Gambling | <input type="checkbox"/> Swimming |
| <input type="checkbox"/> Golf | <input type="checkbox"/> Tennis |
| <input type="checkbox"/> Hang Gliding | <input type="checkbox"/> Trap Shooting |
| <input type="checkbox"/> Health and Beauty Spas | <input type="checkbox"/> Video Arcades |
| <input type="checkbox"/> Hiking | <input type="checkbox"/> Zoo |
| <input type="checkbox"/> Ice Skating | <input checked="" type="checkbox"/> Unknown |
| <input type="checkbox"/> Kayaking | |

Site ID 7 Site Name: Wood's Historic Grist Mill (Roscoe Woods House)

County: Lake City: Hobart

Address: 9410 Old Lincoln Way

Owner: Private/Individual

Owner Contact:

First Name:	Last Name:	
Organization:		
Address 1:	Address 2:	
City:	State:	Zip Code:
Phone:	Fax:	E-mail:

Site ID 7 Site Name: Wood's Historic Grist Mill (Roscoe Woods House)

County: Lake City: Hobart

Highest Visitation Season: Spring

Area of Significance: Industry

Status of Protection:

No existing protection

Apparently Restored

Need for Restoration

Beyond Restoration

Unknown

Intrinsic Qualities

Archaeological

Cultural

Historical

Natural

Recreational

Scenic

Unknown

Main Visitor Groups - Age

Senior Citizens

Baby Boomers/Empty Nesters

DINKS

School Trips

40 somethings with teens

30 somethings with young children

20 somethings with young children

Single 20 somethings

Unknown

Main Visitor Groups - Interest

History Buffs

Architectural Interest

Nature Types

Military Buffs

Rail Fans

Unknown

Designated Properties

National Historic Landmark

National Register of Historic Places

Historic American Buildings Survey

Historic American Engineering Record

Development Needs

Camping

Directional Signage

Handicap Access

Identification Signage

Improved Parking

Improved Vehicular Access

Increased Parking

Interpretation

Lighting

Mapping

Overlook

Picnic Facilities

Potable Water

Restroom

Trails

Visitor Safety Improvements

Unknown

Existing Site Facilities

Hiking Trail

Paved Biking Trail

Unpaved Biking Trail

Paved Walking Trail

Unpaved Walking Trail

Paved Multi-Use Trail

Unpaved Multi-Use Trail

Playground facilities

Lodge

Shelters

Picnic benches

Restrooms

Drinking Water

Unknown

Telephone

Tour Guides

Fire Pits

Grills

Horse Trail

Paved Parking

Unpaved Parking

Cabins

Camp Sites

Trailer Camping

Reservation System

Food Services

Beach

Existing Interpretive Qualities

Kiosk

Map

Signage

Brochure

Video

Web Site

Guides

Coloring Book

Hospitality Center

Unknown

Interpretive Needs

Kiosk

Map

Signage

Brochure

Video

Web Site

Guides

Coloring Book

Hospitality Center

Unknown

Interpretive Significance

Agriculture

Archaeology

Architecture

Art

Biographical

Education

Engineering

Entertainment

Ethnic/Culture

Geology

History

Industry

Manmade

Religious

Maritime

Military

Natural

Political

Scenic

Transportation

Unknown

Site ID 7 Site Name: Wood's Historic Grist Mill (Roscoe Woods House)

County: Lake

City: Hobart

Natural or Scenic

- | | |
|----------------------------------------------------|-------------------------------------------------------------------|
| <input type="checkbox"/> Beaches | <input type="checkbox"/> Orchards and Vineyards |
| <input type="checkbox"/> Bird Watching | <input type="checkbox"/> Parks-national, state, local |
| <input type="checkbox"/> Climate | <input type="checkbox"/> Picnic Areas |
| <input type="checkbox"/> Fall Foliage | <input type="checkbox"/> Quiet |
| <input type="checkbox"/> Fishing streams and lakes | <input checked="" type="checkbox"/> Rivers |
| <input type="checkbox"/> Forests | <input type="checkbox"/> Sand Dunes |
| <input type="checkbox"/> Botanical Gardens | <input type="checkbox"/> Star Gazing |
| <input type="checkbox"/> Geologic Formations | <input type="checkbox"/> Views |
| <input type="checkbox"/> Hiking Trails | <input type="checkbox"/> Wilderness |
| <input type="checkbox"/> Lakes | <input type="checkbox"/> Wildlife (natural settings, sanctuaries) |
| <input type="checkbox"/> Nature Trails | <input type="checkbox"/> Unknown |
| <input type="checkbox"/> Open Space | |

Management Needs

- Resource Maintenance Plan
- Resource Restoration Plan
- Resource Protection Plan
- Landscape Maintenance Plan
- Signage Plan
- Hospitality Plan
- Interpretation Plan
- Lighting Plan
- Landscape Restoration Plan
- Unknown

Reference/Source of Information

- County Interim Report
- Cultural and Historical Resources Map
- First Hand Experience
- Focus Group
- Local/Survey Recommendation
- Unknown

Site ID 7 Site Name: Wood's Historic Grist Mill (Roscoe Woods House)

County: Lake City: Hobart

Cultural or Historic Attraction

- | | | |
|----------------------------------------------------------------|--------------------------------------------------|-------------------------------------------------------------|
| <input type="checkbox"/> Archaeological Sites | <input type="checkbox"/> Historic Buildings | <input type="checkbox"/> Native Folklore |
| <input type="checkbox"/> Art Museum | <input type="checkbox"/> Historic Building Tours | <input type="checkbox"/> Newsworthy Places |
| <input type="checkbox"/> Battlefields | <input type="checkbox"/> Historic Railroads | <input type="checkbox"/> Old Forts |
| <input type="checkbox"/> Birthplaces or Homes of Famous People | <input type="checkbox"/> Historic Road | <input type="checkbox"/> Re-enactment of Historical Events |
| <input type="checkbox"/> Burial Grounds | <input type="checkbox"/> Interurban Rail Line | <input type="checkbox"/> Residential Historic District |
| <input type="checkbox"/> Churches | <input type="checkbox"/> Landmarks | <input type="checkbox"/> Ruins |
| <input type="checkbox"/> Conservatories | <input type="checkbox"/> Mansions | <input type="checkbox"/> School |
| <input type="checkbox"/> Downtown Commercial Historic District | <input type="checkbox"/> Memorials | <input type="checkbox"/> Theaters (stage productions, film) |
| <input checked="" type="checkbox"/> Early Industry | <input type="checkbox"/> Monuments | <input type="checkbox"/> Unknown |
| <input checked="" type="checkbox"/> Early Settlements | <input type="checkbox"/> Museums | |
| <input type="checkbox"/> Ethnic Celebrations | <input type="checkbox"/> Native American Culture | |

Special Events

- | | | |
|--------------------------------------------------------|----------------------------------------------------|-----------------------------------------------------------------|
| <input type="checkbox"/> Agricultural Fairs | <input type="checkbox"/> Craft Shows | <input type="checkbox"/> Pageants |
| <input type="checkbox"/> Air Shows | <input type="checkbox"/> Drama Productions | <input type="checkbox"/> Parades |
| <input type="checkbox"/> Animal Shows | <input type="checkbox"/> Farm Tours | <input type="checkbox"/> Photo Contests |
| <input type="checkbox"/> Antique and Collectible Shows | <input type="checkbox"/> Fishing Derbies | <input type="checkbox"/> Queen Coronations |
| <input type="checkbox"/> Art Shows | <input type="checkbox"/> Flower Shows or Festivals | <input type="checkbox"/> Races (auto, motorcycle, boat, horse) |
| <input type="checkbox"/> Artisan Studio Tours | <input type="checkbox"/> Food Festivals | <input type="checkbox"/> Religious Celebrations or Observations |
| <input type="checkbox"/> Auto Shows | <input type="checkbox"/> Harvest Celebrations | <input type="checkbox"/> Rodeos |
| <input type="checkbox"/> Ball Games and Tournaments | <input type="checkbox"/> Hay Rides | <input type="checkbox"/> Specialty Food Tasting Events |
| <input type="checkbox"/> Barbeques | <input type="checkbox"/> Hobby Shows | <input type="checkbox"/> Threshing Bees |
| <input type="checkbox"/> Barn Dances | <input type="checkbox"/> Home Tours | <input type="checkbox"/> Tractor Pulls |
| <input type="checkbox"/> Bicycle Tours/Races | <input type="checkbox"/> July 4th Celebrations | <input type="checkbox"/> Triathlons |
| <input type="checkbox"/> Card Tournaments | <input type="checkbox"/> Labor Day Celebrations | <input type="checkbox"/> Winery Tours and Tasting Rooms |
| <input type="checkbox"/> Christmas Festivals | <input type="checkbox"/> Living History Festivals | <input checked="" type="checkbox"/> Unknown |
| <input type="checkbox"/> Comedy Contests | <input type="checkbox"/> Music Festivals | |

Site ID 7 Site Name: Wood's Historic Grist Mill (Roscoe Woods House)

County: Lake

City: Hobart

Other Attractions

- | | |
|-------------------------------------------------------------|----------------------------------------------------|
| <input type="checkbox"/> Bridges | <input type="checkbox"/> Observation Towers |
| <input type="checkbox"/> Unusual Architecture | <input type="checkbox"/> Roadside Parks |
| <input type="checkbox"/> Children's Park | <input type="checkbox"/> Roadside Produce Stands |
| <input checked="" type="checkbox"/> Dams and Power Stations | <input checked="" type="checkbox"/> Saw Mill |
| <input type="checkbox"/> Government Buildings | <input type="checkbox"/> Settings for Movies |
| <input checked="" type="checkbox"/> Grist Mill | <input type="checkbox"/> Shopping Centers |
| <input type="checkbox"/> Handcraft/homecraft industries | <input type="checkbox"/> Statuary |
| <input type="checkbox"/> Harbors | <input type="checkbox"/> The first of its kind |
| <input type="checkbox"/> Industrial Plant Tours | <input type="checkbox"/> The only one of its kind |
| <input type="checkbox"/> Local "Oddities" | <input type="checkbox"/> Universities and Colleges |
| <input type="checkbox"/> Libraries | <input type="checkbox"/> Zoos |
| <input type="checkbox"/> Military Installations | <input type="checkbox"/> Unknown |

Nearby Recreation

- | | |
|---------------------------------------------------|-----------------------------------------------------------|
| <input type="checkbox"/> Amusement or theme parks | <input type="checkbox"/> Kite Flying |
| <input type="checkbox"/> Archery | <input type="checkbox"/> Local Food Specialties |
| <input type="checkbox"/> Ballooning | <input type="checkbox"/> Mountain Biking |
| <input type="checkbox"/> Beachcombing | <input type="checkbox"/> Picnicking |
| <input type="checkbox"/> Bird Watching | <input type="checkbox"/> Racing and Regattas |
| <input type="checkbox"/> Boating | <input type="checkbox"/> River Tubing |
| <input type="checkbox"/> Bowling | <input type="checkbox"/> Rock Hunting |
| <input type="checkbox"/> Camping | <input type="checkbox"/> Sailing |
| <input type="checkbox"/> Canoeing | <input type="checkbox"/> Scuba Diving |
| <input type="checkbox"/> Children's playgrounds | <input type="checkbox"/> Shopping |
| <input type="checkbox"/> Fishing | <input type="checkbox"/> Skeet Shooting |
| <input type="checkbox"/> Fossil Hunting | <input type="checkbox"/> Skiing (downhill, cross country) |
| <input type="checkbox"/> Gambling | <input type="checkbox"/> Swimming |
| <input type="checkbox"/> Golf | <input type="checkbox"/> Tennis |
| <input type="checkbox"/> Hang Gliding | <input type="checkbox"/> Trap Shooting |
| <input type="checkbox"/> Health and Beauty Spas | <input type="checkbox"/> Video Arcades |
| <input type="checkbox"/> Hiking | <input type="checkbox"/> Zoo |
| <input type="checkbox"/> Ice Skating | <input checked="" type="checkbox"/> Unknown |
| <input type="checkbox"/> Kayaking | |

Site ID 8 Site Name: Marktown Historic District

County: Lake City: East Chicago

Address: Dickey Road & Riley Road



Owner: Private/Multiple

Owner Contact:

First Name:	Last Name: Varies
Organization:	
Address 1:	Address 2:
City:	State: Zip Code:
Phone:	Fax: E-mail:

Site ID 8 Site Name: Marktown Historic District

County: Lake City: East Chicago

Highest Visitation Season: Summer

Area of Significance: Residential District

Status of Protection:

No existing protection

Apparently Restored

Need for Restoration

Beyond Restoration

Unknown

Main Visitor Groups - Age

Senior Citizens

Baby Boomers/Empty Nesters

DINKS

School Trips

40 somethings with teens

30 somethings with young children

20 somethings with young children

Single 20 somethings

Unknown

Main Visitor Groups - Interest

History Buffs

Architectural Interest

Nature Types

Military Buffs

Rail Fans

Unknown

Intrinsic Qualities

Archaeological

Cultural

Historical

Natural

Recreational

Scenic

Unknown

Development Needs

Camping

Directional Signage

Handicap Access

Identification Signage

Improved Parking

Improved Vehicular Access

Increased Parking

Interpretation

Lighting

Mapping

Overlook

Picnic Facilities

Potable Water

Restroom

Trails

Visitor Safety Improvements

Unknown

Designated Properties

National Historic Landmark

National Register of Historic Places

Historic American Buildings Survey

Historic American Engineering Record

Existing Site Facilities

<input type="checkbox"/> Hiking Trail	<input type="checkbox"/> Telephone
<input type="checkbox"/> Paved Biking Trail	<input type="checkbox"/> Tour Guides
<input type="checkbox"/> Unpaved Biking Trail	<input type="checkbox"/> Fire Pits
<input checked="" type="checkbox"/> Paved Walking Trail	<input type="checkbox"/> Grills
<input type="checkbox"/> Unpaved Walking Trail	<input type="checkbox"/> Horse Trail
<input type="checkbox"/> Paved Multi-Use Trail	<input type="checkbox"/> Paved Parking
<input type="checkbox"/> Unpaved Multi-Use Trail	<input type="checkbox"/> Unpaved Parking
<input checked="" type="checkbox"/> Playground facilities	<input type="checkbox"/> Cabins
<input type="checkbox"/> Lodge	<input type="checkbox"/> Camp Sites
<input type="checkbox"/> Shelters	<input type="checkbox"/> Trailer Camping
<input checked="" type="checkbox"/> Picnic benches	<input type="checkbox"/> Reservation System
<input type="checkbox"/> Restrooms	<input type="checkbox"/> Food Services
<input type="checkbox"/> Drinking Water	<input type="checkbox"/> Beach
<input type="checkbox"/> Unknown	

Existing Interpretive Qualities

Kiosk

Map

Signage

Brochure

Video

Web Site

Guides

Coloring Book

Hospitality Center

Unknown

Interpretive Needs

Kiosk

Map

Signage

Brochure

Video

Web Site

Guides

Coloring Book

Hospitality Center

Unknown

Interpretive Significance

<input type="checkbox"/> Agriculture	<input type="checkbox"/> Entertainment	<input type="checkbox"/> Maritime
<input type="checkbox"/> Archaeology	<input type="checkbox"/> Ethnic/Culture	<input type="checkbox"/> Military
<input checked="" type="checkbox"/> Architecture	<input type="checkbox"/> Geology	<input type="checkbox"/> Natural
<input type="checkbox"/> Art	<input checked="" type="checkbox"/> History	<input type="checkbox"/> Political
<input type="checkbox"/> Biographical	<input checked="" type="checkbox"/> Industry	<input type="checkbox"/> Scenic
<input type="checkbox"/> Education	<input type="checkbox"/> Manmade	<input type="checkbox"/> Transportation
<input type="checkbox"/> Engineering	<input type="checkbox"/> Religious	<input type="checkbox"/> Unknown

Site ID 8 Site Name: Marktown Historic District

County: Lake City: East Chicago

Natural or Scenic

- | | |
|----------------------------------------------------|-------------------------------------------------------------------|
| <input type="checkbox"/> Beaches | <input type="checkbox"/> Orchards and Vineyards |
| <input type="checkbox"/> Bird Watching | <input checked="" type="checkbox"/> Parks-national, state, local |
| <input type="checkbox"/> Climate | <input checked="" type="checkbox"/> Picnic Areas |
| <input type="checkbox"/> Fall Foliage | <input type="checkbox"/> Quiet |
| <input type="checkbox"/> Fishing streams and lakes | <input type="checkbox"/> Rivers |
| <input type="checkbox"/> Forests | <input type="checkbox"/> Sand Dunes |
| <input type="checkbox"/> Botanical Gardens | <input type="checkbox"/> Star Gazing |
| <input type="checkbox"/> Geologic Formations | <input type="checkbox"/> Views |
| <input type="checkbox"/> Hiking Trails | <input type="checkbox"/> Wilderness |
| <input type="checkbox"/> Lakes | <input type="checkbox"/> Wildlife (natural settings, sanctuaries) |
| <input type="checkbox"/> Nature Trails | <input type="checkbox"/> Unknown |
| <input checked="" type="checkbox"/> Open Space | |

Management Needs

- Resource Maintenance Plan
- Resource Restoration Plan
- Resource Protection Plan
- Landscape Maintenance Plan
- Signage Plan
- Hospitality Plan
- Interpretation Plan
- Lighting Plan
- Landscape Restoration Plan
- Unknown

Reference/Source of Information

- County Interim Report
- Cultural and Historical Resources Map
- First Hand Experience
- Focus Group
- Local/Survey Recommendation
- Unknown

Site ID 8 Site Name: Marktown Historic District

County: Lake City: East Chicago

Cultural or Historic Attraction

- | | | |
|----------------------------------------------------------------|--------------------------------------------------------|-------------------------------------------------------------|
| <input type="checkbox"/> Archaeological Sites | <input checked="" type="checkbox"/> Historic Buildings | <input type="checkbox"/> Native Folklore |
| <input type="checkbox"/> Art Museum | <input type="checkbox"/> Historic Building Tours | <input type="checkbox"/> Newsworthy Places |
| <input type="checkbox"/> Battlefields | <input type="checkbox"/> Historic Railroads | <input type="checkbox"/> Old Forts |
| <input type="checkbox"/> Birthplaces or Homes of Famous People | <input type="checkbox"/> Historic Road | <input type="checkbox"/> Re-enactment of Historical Events |
| <input type="checkbox"/> Burial Grounds | <input type="checkbox"/> Interurban Rail Line | <input type="checkbox"/> Residential Historic District |
| <input type="checkbox"/> Churches | <input type="checkbox"/> Landmarks | <input type="checkbox"/> Ruins |
| <input type="checkbox"/> Conservatories | <input type="checkbox"/> Mansions | <input type="checkbox"/> School |
| <input type="checkbox"/> Downtown Commercial Historic District | <input type="checkbox"/> Memorials | <input type="checkbox"/> Theaters (stage productions, film) |
| <input checked="" type="checkbox"/> Early Industry | <input type="checkbox"/> Monuments | <input type="checkbox"/> Unknown |
| <input type="checkbox"/> Early Settlements | <input type="checkbox"/> Museums | |
| <input type="checkbox"/> Ethnic Celebrations | <input type="checkbox"/> Native American Culture | |

Special Events

- | | | |
|--------------------------------------------------------|----------------------------------------------------|-----------------------------------------------------------------|
| <input type="checkbox"/> Agricultural Fairs | <input type="checkbox"/> Craft Shows | <input type="checkbox"/> Pageants |
| <input type="checkbox"/> Air Shows | <input type="checkbox"/> Drama Productions | <input type="checkbox"/> Parades |
| <input type="checkbox"/> Animal Shows | <input type="checkbox"/> Farm Tours | <input type="checkbox"/> Photo Contests |
| <input type="checkbox"/> Antique and Collectible Shows | <input type="checkbox"/> Fishing Derbies | <input type="checkbox"/> Queen Coronations |
| <input type="checkbox"/> Art Shows | <input type="checkbox"/> Flower Shows or Festivals | <input type="checkbox"/> Races (auto, motorcycle, boat, horse) |
| <input type="checkbox"/> Artisan Studio Tours | <input type="checkbox"/> Food Festivals | <input type="checkbox"/> Religious Celebrations or Observations |
| <input type="checkbox"/> Auto Shows | <input type="checkbox"/> Harvest Celebrations | <input type="checkbox"/> Rodeos |
| <input type="checkbox"/> Ball Games and Tournaments | <input type="checkbox"/> Hay Rides | <input type="checkbox"/> Specialty Food Tasting Events |
| <input type="checkbox"/> Barbeques | <input type="checkbox"/> Hobby Shows | <input type="checkbox"/> Threshing Bees |
| <input type="checkbox"/> Barn Dances | <input type="checkbox"/> Home Tours | <input type="checkbox"/> Tractor Pulls |
| <input type="checkbox"/> Bicycle Tours/Races | <input type="checkbox"/> July 4th Celebrations | <input type="checkbox"/> Triathlons |
| <input type="checkbox"/> Card Tournaments | <input type="checkbox"/> Labor Day Celebrations | <input type="checkbox"/> Winery Tours and Tasting Rooms |
| <input type="checkbox"/> Christmas Festivals | <input type="checkbox"/> Living History Festivals | <input checked="" type="checkbox"/> Unknown |
| <input type="checkbox"/> Comedy Contests | <input type="checkbox"/> Music Festivals | |

Site ID 8 Site Name: Marktown Historic District

County: Lake City: East Chicago

Other Attractions

- | | |
|----------------------------------------------------------|----------------------------------------------------|
| <input type="checkbox"/> Bridges | <input type="checkbox"/> Observation Towers |
| <input checked="" type="checkbox"/> Unusual Architecture | <input type="checkbox"/> Roadside Parks |
| <input checked="" type="checkbox"/> Children's Park | <input type="checkbox"/> Roadside Produce Stands |
| <input type="checkbox"/> Dams and Power Stations | <input type="checkbox"/> Saw Mill |
| <input type="checkbox"/> Government Buildings | <input type="checkbox"/> Settings for Movies |
| <input type="checkbox"/> Grist Mill | <input type="checkbox"/> Shopping Centers |
| <input type="checkbox"/> Handcraft/homecraft industries | <input type="checkbox"/> Statuary |
| <input type="checkbox"/> Harbors | <input type="checkbox"/> The first of its kind |
| <input type="checkbox"/> Industrial Plant Tours | <input type="checkbox"/> The only one of its kind |
| <input type="checkbox"/> Local "Oddities" | <input type="checkbox"/> Universities and Colleges |
| <input type="checkbox"/> Libraries | <input type="checkbox"/> Zoos |
| <input type="checkbox"/> Military Installations | <input type="checkbox"/> Unknown |

Nearby Recreation

- | | |
|------------------------------------------------------------|-----------------------------------------------------------|
| <input type="checkbox"/> Amusement or theme parks | <input type="checkbox"/> Kite Flying |
| <input type="checkbox"/> Archery | <input type="checkbox"/> Local Food Specialties |
| <input type="checkbox"/> Ballooning | <input type="checkbox"/> Mountain Biking |
| <input type="checkbox"/> Beachcombing | <input type="checkbox"/> Picnicking |
| <input type="checkbox"/> Bird Watching | <input type="checkbox"/> Racing and Regattas |
| <input type="checkbox"/> Boating | <input type="checkbox"/> River Tubing |
| <input type="checkbox"/> Bowling | <input type="checkbox"/> Rock Hunting |
| <input type="checkbox"/> Camping | <input type="checkbox"/> Sailing |
| <input type="checkbox"/> Canoeing | <input type="checkbox"/> Scuba Diving |
| <input checked="" type="checkbox"/> Children's playgrounds | <input type="checkbox"/> Shopping |
| <input type="checkbox"/> Fishing | <input type="checkbox"/> Skeet Shooting |
| <input type="checkbox"/> Fossil Hunting | <input type="checkbox"/> Skiing (downhill, cross country) |
| <input type="checkbox"/> Gambling | <input type="checkbox"/> Swimming |
| <input type="checkbox"/> Golf | <input type="checkbox"/> Tennis |
| <input type="checkbox"/> Hang Gliding | <input type="checkbox"/> Trap Shooting |
| <input type="checkbox"/> Health and Beauty Spas | <input type="checkbox"/> Video Arcades |
| <input type="checkbox"/> Hiking | <input type="checkbox"/> Zoo |
| <input type="checkbox"/> Ice Skating | <input type="checkbox"/> Unknown |
| <input type="checkbox"/> Kayaking | |

Site ID 9 Site Name: Lincoln Highway Memorial/Sauk Trail

County: Lake City: Dyer

Address: Great Lakes Drive & US Hwy 30

Owner: Federal

Owner Contact:

First Name:	Last Name:	
Organization: Lincoln Highway As		
Address 1: PO Box 308	Address 2:	
City: Franklin Grove	State: IL	Zip Code: 61031-
Phone:	Fax:	E-mail:

Site ID 9 Site Name: Lincoln Highway Memorial/Sauk Trail

County: Lake City: Dyer

Highest Visitation Season: Summer

Area of Significance: Transportation

Status of Protection:

- No existing protection
- Apparently Restored
- Need for Restoration
- Beyond Restoration
- Unknown

Intrinsic Qualities

- Archaeological
- Cultural
- Historical
- Natural
- Recreational
- Scenic
- Unknown

Main Visitor Groups - Age

- Senior Citizens
- Baby Boomers/Empty Nesters
- DINKS
- School Trips
- 40 somethings with teens
- 30 somethings with young children
- 20 somethings with young children
- Single 20 somethings
- Unknown

Main Visitor Groups - Interest

- History Buffs
- Architectural Interest
- Nature Types
- Military Buffs
- Rail Fans
- Unknown

Development Needs

- Camping
- Directional Signage
- Handicap Access
- Identification Signage
- Improved Parking
- Improved Vehicular Access
- Increased Parking
- Interpretation
- Lighting
- Mapping
- Overlook
- Picnic Facilities
- Potable Water
- Restroom
- Trails
- Visitor Safety Improvements
- Unknown

Designated Properties

- National Historic Landmark
- National Register of Historic Places
- Historic American Buildings Survey
- Historic American Engineering Record

Existing Site Facilities

<input type="checkbox"/> Hiking Trail	<input type="checkbox"/> Telephone
<input type="checkbox"/> Paved Biking Trail	<input type="checkbox"/> Tour Guides
<input type="checkbox"/> Unpaved Biking Trail	<input type="checkbox"/> Fire Pits
<input type="checkbox"/> Paved Walking Trail	<input type="checkbox"/> Grills
<input type="checkbox"/> Unpaved Walking Trail	<input type="checkbox"/> Horse Trail
<input type="checkbox"/> Paved Multi-Use Trail	<input type="checkbox"/> Paved Parking
<input type="checkbox"/> Unpaved Multi-Use Trail	<input type="checkbox"/> Unpaved Parking
<input type="checkbox"/> Playground facilities	<input type="checkbox"/> Cabins
<input type="checkbox"/> Lodge	<input type="checkbox"/> Camp Sites
<input type="checkbox"/> Shelters	<input type="checkbox"/> Trailer Camping
<input type="checkbox"/> Picnic benches	<input type="checkbox"/> Reservation System
<input type="checkbox"/> Restrooms	<input type="checkbox"/> Food Services
<input type="checkbox"/> Drinking Water	<input type="checkbox"/> Beach
<input type="checkbox"/> Unknown	

Existing Interpretive Qualities

- Kiosk
- Map
- Signage
- Brochure
- Video
- Web Site
- Guides
- Coloring Book
- Hospitality Center
- Unknown

Interpretive Needs

- Kiosk
- Map
- Signage
- Brochure
- Video
- Web Site
- Guides
- Coloring Book
- Hospitality Center
- Unknown

Interpretive Significance

<input type="checkbox"/> Agriculture	<input type="checkbox"/> Entertainment	<input type="checkbox"/> Maritime
<input type="checkbox"/> Archaeology	<input checked="" type="checkbox"/> Ethnic/Culture	<input type="checkbox"/> Military
<input type="checkbox"/> Architecture	<input type="checkbox"/> Geology	<input type="checkbox"/> Natural
<input type="checkbox"/> Art	<input checked="" type="checkbox"/> History	<input type="checkbox"/> Political
<input type="checkbox"/> Biographical	<input type="checkbox"/> Industry	<input type="checkbox"/> Scenic
<input type="checkbox"/> Education	<input type="checkbox"/> Manmade	<input checked="" type="checkbox"/> Transportation
<input type="checkbox"/> Engineering	<input type="checkbox"/> Religious	<input type="checkbox"/> Unknown

Site ID 9 Site Name: Lincoln Highway Memorial/Sauk Trail

County: Lake City: Dyer

Natural or Scenic

- | | |
|----------------------------------------------------|-------------------------------------------------------------------|
| <input type="checkbox"/> Beaches | <input type="checkbox"/> Orchards and Vineyards |
| <input type="checkbox"/> Bird Watching | <input type="checkbox"/> Parks-national, state, local |
| <input type="checkbox"/> Climate | <input type="checkbox"/> Picnic Areas |
| <input type="checkbox"/> Fall Foliage | <input type="checkbox"/> Quiet |
| <input type="checkbox"/> Fishing streams and lakes | <input type="checkbox"/> Rivers |
| <input type="checkbox"/> Forests | <input type="checkbox"/> Sand Dunes |
| <input type="checkbox"/> Botanical Gardens | <input type="checkbox"/> Star Gazing |
| <input type="checkbox"/> Geologic Formations | <input type="checkbox"/> Views |
| <input type="checkbox"/> Hiking Trails | <input type="checkbox"/> Wilderness |
| <input type="checkbox"/> Lakes | <input type="checkbox"/> Wildlife (natural settings, sanctuaries) |
| <input type="checkbox"/> Nature Trails | <input checked="" type="checkbox"/> Unknown |
| <input type="checkbox"/> Open Space | |

Management Needs

- Resource Maintenance Plan
- Resource Restoration Plan
- Resource Protection Plan
- Landscape Maintenance Plan
- Signage Plan
- Hospitality Plan
- Interpretation Plan
- Lighting Plan
- Landscape Restoration Plan
- Unknown

Reference/Source of Information

- County Interim Report
- Cultural and Historical Resources Map
- First Hand Experience
- Focus Group
- Local/Survey Recommendation
- Unknown

Site ID 9 Site Name: Lincoln Highway Memorial/Sauk Trail

County: Lake

City: Dyer

Cultural or Historic Attraction

- | | | |
|----------------------------------------------------------------|-------------------------------------------------------------|-------------------------------------------------------------|
| <input type="checkbox"/> Archaeological Sites | <input type="checkbox"/> Historic Buildings | <input type="checkbox"/> Native Folklore |
| <input type="checkbox"/> Art Museum | <input type="checkbox"/> Historic Building Tours | <input type="checkbox"/> Newsworthy Places |
| <input type="checkbox"/> Battlefields | <input type="checkbox"/> Historic Railroads | <input type="checkbox"/> Old Forts |
| <input type="checkbox"/> Birthplaces or Homes of Famous People | <input checked="" type="checkbox"/> Historic Road | <input type="checkbox"/> Re-enactment of Historical Events |
| <input type="checkbox"/> Burial Grounds | <input type="checkbox"/> Interurban Rail Line | <input type="checkbox"/> Residential Historic District |
| <input type="checkbox"/> Churches | <input type="checkbox"/> Landmarks | <input type="checkbox"/> Ruins |
| <input type="checkbox"/> Conservatories | <input type="checkbox"/> Mansions | <input type="checkbox"/> School |
| <input type="checkbox"/> Downtown Commercial Historic District | <input type="checkbox"/> Memorials | <input type="checkbox"/> Theaters (stage productions, film) |
| <input type="checkbox"/> Early Industry | <input type="checkbox"/> Monuments | <input type="checkbox"/> Unknown |
| <input checked="" type="checkbox"/> Early Settlements | <input type="checkbox"/> Museums | |
| <input type="checkbox"/> Ethnic Celebrations | <input checked="" type="checkbox"/> Native American Culture | |

Special Events

- | | | |
|--------------------------------------------------------|----------------------------------------------------|-----------------------------------------------------------------|
| <input type="checkbox"/> Agricultural Fairs | <input type="checkbox"/> Craft Shows | <input type="checkbox"/> Pageants |
| <input type="checkbox"/> Air Shows | <input type="checkbox"/> Drama Productions | <input type="checkbox"/> Parades |
| <input type="checkbox"/> Animal Shows | <input type="checkbox"/> Farm Tours | <input type="checkbox"/> Photo Contests |
| <input type="checkbox"/> Antique and Collectible Shows | <input type="checkbox"/> Fishing Derbies | <input type="checkbox"/> Queen Coronations |
| <input type="checkbox"/> Art Shows | <input type="checkbox"/> Flower Shows or Festivals | <input type="checkbox"/> Races (auto, motorcycle, boat, horse) |
| <input type="checkbox"/> Artisan Studio Tours | <input type="checkbox"/> Food Festivals | <input type="checkbox"/> Religious Celebrations or Observations |
| <input type="checkbox"/> Auto Shows | <input type="checkbox"/> Harvest Celebrations | <input type="checkbox"/> Rodeos |
| <input type="checkbox"/> Ball Games and Tournaments | <input type="checkbox"/> Hay Rides | <input type="checkbox"/> Specialty Food Tasting Events |
| <input type="checkbox"/> Barbeques | <input type="checkbox"/> Hobby Shows | <input type="checkbox"/> Threshing Bees |
| <input type="checkbox"/> Barn Dances | <input type="checkbox"/> Home Tours | <input type="checkbox"/> Tractor Pulls |
| <input type="checkbox"/> Bicycle Tours/Races | <input type="checkbox"/> July 4th Celebrations | <input type="checkbox"/> Triathlons |
| <input type="checkbox"/> Card Tournaments | <input type="checkbox"/> Labor Day Celebrations | <input type="checkbox"/> Winery Tours and Tasting Rooms |
| <input type="checkbox"/> Christmas Festivals | <input type="checkbox"/> Living History Festivals | <input type="checkbox"/> Unknown |
| <input type="checkbox"/> Comedy Contests | <input type="checkbox"/> Music Festivals | |

Site ID 9 Site Name: Lincoln Highway Memorial/Sauk Trail

County: Lake

City: Dyer

Other Attractions

- | | |
|---------------------------------------------------------|----------------------------------------------------|
| <input type="checkbox"/> Bridges | <input type="checkbox"/> Observation Towers |
| <input type="checkbox"/> Unusual Architecture | <input type="checkbox"/> Roadside Parks |
| <input type="checkbox"/> Children's Park | <input type="checkbox"/> Roadside Produce Stands |
| <input type="checkbox"/> Dams and Power Stations | <input type="checkbox"/> Saw Mill |
| <input type="checkbox"/> Government Buildings | <input type="checkbox"/> Settings for Movies |
| <input type="checkbox"/> Grist Mill | <input type="checkbox"/> Shopping Centers |
| <input type="checkbox"/> Handcraft/homecraft industries | <input type="checkbox"/> Statuary |
| <input type="checkbox"/> Harbors | <input type="checkbox"/> The first of its kind |
| <input type="checkbox"/> Industrial Plant Tours | <input type="checkbox"/> The only one of its kind |
| <input type="checkbox"/> Local "Oddities" | <input type="checkbox"/> Universities and Colleges |
| <input type="checkbox"/> Libraries | <input type="checkbox"/> Zoos |
| <input type="checkbox"/> Military Installations | <input checked="" type="checkbox"/> Unknown |

Nearby Recreation

- | | |
|---------------------------------------------------|-----------------------------------------------------------|
| <input type="checkbox"/> Amusement or theme parks | <input type="checkbox"/> Kite Flying |
| <input type="checkbox"/> Archery | <input type="checkbox"/> Local Food Specialties |
| <input type="checkbox"/> Ballooning | <input type="checkbox"/> Mountain Biking |
| <input type="checkbox"/> Beachcombing | <input type="checkbox"/> Picnicking |
| <input type="checkbox"/> Bird Watching | <input type="checkbox"/> Racing and Regattas |
| <input type="checkbox"/> Boating | <input type="checkbox"/> River Tubing |
| <input type="checkbox"/> Bowling | <input type="checkbox"/> Rock Hunting |
| <input type="checkbox"/> Camping | <input type="checkbox"/> Sailing |
| <input type="checkbox"/> Canoeing | <input type="checkbox"/> Scuba Diving |
| <input type="checkbox"/> Children's playgrounds | <input type="checkbox"/> Shopping |
| <input type="checkbox"/> Fishing | <input type="checkbox"/> Skeet Shooting |
| <input type="checkbox"/> Fossil Hunting | <input type="checkbox"/> Skiing (downhill, cross country) |
| <input type="checkbox"/> Gambling | <input type="checkbox"/> Swimming |
| <input type="checkbox"/> Golf | <input type="checkbox"/> Tennis |
| <input type="checkbox"/> Hang Gliding | <input type="checkbox"/> Trap Shooting |
| <input type="checkbox"/> Health and Beauty Spas | <input type="checkbox"/> Video Arcades |
| <input type="checkbox"/> Hiking | <input type="checkbox"/> Zoo |
| <input type="checkbox"/> Ice Skating | <input checked="" type="checkbox"/> Unknown |
| <input type="checkbox"/> Kayaking | |

Site ID 10 Site Name: Great Sauk Trail and/or Forest Hill Historical Marker

County: Lake City: Merrillville

Address: 276 E. 68th Place

Owner:

Owner Contact:

First Name:	Last Name:	
Organization:		
Address 1:	Address 2:	
City:	State:	Zip Code:
Phone:	Fax:	E-mail:

Site ID 10 Site Name: Great Sauk Trail and/or Forest Hill Historical Marker

County: Lake City: Merrillville

Highest Visitation Season: Spring

Area of Significance: Native American Culture

Status of Protection:

- No existing protection
- Apparently Restored
- Need for Restoration
- Beyond Restoration
- Unknown

Intrinsic Qualities

- Archaeological
- Cultural
- Historical
- Natural
- Recreational
- Scenic
- Unknown

Main Visitor Groups - Age

- Senior Citizens
- Baby Boomers/Empty Nesters
- DINKS
- School Trips
- 40 somethings with teens
- 30 somethings with young children
- 20 somethings with young children
- Single 20 somethings
- Unknown

Main Visitor Groups - Interest

- History Buffs
- Architectural Interest
- Nature Types
- Military Buffs
- Rail Fans
- Unknown

Development Needs

- Camping
- Directional Signage
- Handicap Access
- Identification Signage
- Improved Parking
- Improved Vehicular Access
- Increased Parking
- Interpretation
- Lighting
- Mapping
- Overlook
- Picnic Facilities
- Potable Water
- Restroom
- Trails
- Visitor Safety Improvements
- Unknown

Designated Properties

- National Historic Landmark
- National Register of Historic Places
- Historic American Buildings Survey
- Historic American Engineering Record

Existing Site Facilities

<input type="checkbox"/> Hiking Trail	<input type="checkbox"/> Telephone
<input type="checkbox"/> Paved Biking Trail	<input type="checkbox"/> Tour Guides
<input type="checkbox"/> Unpaved Biking Trail	<input type="checkbox"/> Fire Pits
<input type="checkbox"/> Paved Walking Trail	<input type="checkbox"/> Grills
<input type="checkbox"/> Unpaved Walking Trail	<input type="checkbox"/> Horse Trail
<input type="checkbox"/> Paved Multi-Use Trail	<input type="checkbox"/> Paved Parking
<input type="checkbox"/> Unpaved Multi-Use Trail	<input type="checkbox"/> Unpaved Parking
<input type="checkbox"/> Playground facilities	<input type="checkbox"/> Cabins
<input type="checkbox"/> Lodge	<input type="checkbox"/> Camp Sites
<input type="checkbox"/> Shelters	<input type="checkbox"/> Trailer Camping
<input type="checkbox"/> Picnic benches	<input type="checkbox"/> Reservation System
<input type="checkbox"/> Restrooms	<input type="checkbox"/> Food Services
<input type="checkbox"/> Drinking Water	<input type="checkbox"/> Beach
<input checked="" type="checkbox"/> Unknown	

Existing Interpretive Qualities

- Kiosk
- Map
- Signage
- Brochure
- Video
- Web Site
- Guides
- Coloring Book
- Hospitality Center
- Unknown

Interpretive Needs

- Kiosk
- Map
- Signage
- Brochure
- Video
- Web Site
- Guides
- Coloring Book
- Hospitality Center
- Unknown

Interpretive Significance

<input type="checkbox"/> Agriculture	<input type="checkbox"/> Entertainment	<input type="checkbox"/> Maritime
<input type="checkbox"/> Archaeology	<input checked="" type="checkbox"/> Ethnic/Culture	<input type="checkbox"/> Military
<input type="checkbox"/> Architecture	<input type="checkbox"/> Geology	<input type="checkbox"/> Natural
<input type="checkbox"/> Art	<input checked="" type="checkbox"/> History	<input type="checkbox"/> Political
<input type="checkbox"/> Biographical	<input type="checkbox"/> Industry	<input type="checkbox"/> Scenic
<input type="checkbox"/> Education	<input type="checkbox"/> Manmade	<input type="checkbox"/> Transportation
<input type="checkbox"/> Engineering	<input type="checkbox"/> Religious	<input type="checkbox"/> Unknown

Site ID 10 Site Name: Great Sauk Trail and/or Forest Hill Historical Marker

County: Lake City: Merrillville

Natural or Scenic

- | | |
|----------------------------------------------------|-------------------------------------------------------------------|
| <input type="checkbox"/> Beaches | <input type="checkbox"/> Orchards and Vineyards |
| <input type="checkbox"/> Bird Watching | <input type="checkbox"/> Parks-national, state, local |
| <input type="checkbox"/> Climate | <input type="checkbox"/> Picnic Areas |
| <input type="checkbox"/> Fall Foliage | <input type="checkbox"/> Quiet |
| <input type="checkbox"/> Fishing streams and lakes | <input type="checkbox"/> Rivers |
| <input type="checkbox"/> Forests | <input type="checkbox"/> Sand Dunes |
| <input type="checkbox"/> Botanical Gardens | <input type="checkbox"/> Star Gazing |
| <input type="checkbox"/> Geologic Formations | <input type="checkbox"/> Views |
| <input type="checkbox"/> Hiking Trails | <input type="checkbox"/> Wilderness |
| <input type="checkbox"/> Lakes | <input type="checkbox"/> Wildlife (natural settings, sanctuaries) |
| <input type="checkbox"/> Nature Trails | <input checked="" type="checkbox"/> Unknown |
| <input type="checkbox"/> Open Space | |

Management Needs

- Resource Maintenance Plan
- Resource Restoration Plan
- Resource Protection Plan
- Landscape Maintenance Plan
- Signage Plan
- Hospitality Plan
- Interpretation Plan
- Lighting Plan
- Landscape Restoration Plan
- Unknown

Reference/Source of Information

- County Interim Report
- Cultural and Historical Resources Map
- First Hand Experience
- Focus Group
- Local/Survey Recommendation
- Unknown

Site ID 10 Site Name: Great Sauk Trail and/or Forest Hill Historical Marker

County: Lake City: Merrillville

Cultural or Historic Attraction

- | | | |
|----------------------------------------------------------------|-------------------------------------------------------------|-------------------------------------------------------------|
| <input type="checkbox"/> Archaeological Sites | <input type="checkbox"/> Historic Buildings | <input type="checkbox"/> Native Folklore |
| <input type="checkbox"/> Art Museum | <input type="checkbox"/> Historic Building Tours | <input type="checkbox"/> Newsworthy Places |
| <input type="checkbox"/> Battlefields | <input type="checkbox"/> Historic Railroads | <input type="checkbox"/> Old Forts |
| <input type="checkbox"/> Birthplaces or Homes of Famous People | <input checked="" type="checkbox"/> Historic Road | <input type="checkbox"/> Re-enactment of Historical Events |
| <input type="checkbox"/> Burial Grounds | <input type="checkbox"/> Interurban Rail Line | <input type="checkbox"/> Residential Historic District |
| <input type="checkbox"/> Churches | <input type="checkbox"/> Landmarks | <input type="checkbox"/> Ruins |
| <input type="checkbox"/> Conservatories | <input type="checkbox"/> Mansions | <input type="checkbox"/> School |
| <input type="checkbox"/> Downtown Commercial Historic District | <input type="checkbox"/> Memorials | <input type="checkbox"/> Theaters (stage productions, film) |
| <input type="checkbox"/> Early Industry | <input type="checkbox"/> Monuments | <input type="checkbox"/> Unknown |
| <input type="checkbox"/> Early Settlements | <input type="checkbox"/> Museums | |
| <input type="checkbox"/> Ethnic Celebrations | <input checked="" type="checkbox"/> Native American Culture | |

Special Events

- | | | |
|--------------------------------------------------------|----------------------------------------------------|-----------------------------------------------------------------|
| <input type="checkbox"/> Agricultural Fairs | <input type="checkbox"/> Craft Shows | <input type="checkbox"/> Pageants |
| <input type="checkbox"/> Air Shows | <input type="checkbox"/> Drama Productions | <input type="checkbox"/> Parades |
| <input type="checkbox"/> Animal Shows | <input type="checkbox"/> Farm Tours | <input type="checkbox"/> Photo Contests |
| <input type="checkbox"/> Antique and Collectible Shows | <input type="checkbox"/> Fishing Derbies | <input type="checkbox"/> Queen Coronations |
| <input type="checkbox"/> Art Shows | <input type="checkbox"/> Flower Shows or Festivals | <input type="checkbox"/> Races (auto, motorcycle, boat, horse) |
| <input type="checkbox"/> Artisan Studio Tours | <input type="checkbox"/> Food Festivals | <input type="checkbox"/> Religious Celebrations or Observations |
| <input type="checkbox"/> Auto Shows | <input type="checkbox"/> Harvest Celebrations | <input type="checkbox"/> Rodeos |
| <input type="checkbox"/> Ball Games and Tournaments | <input type="checkbox"/> Hay Rides | <input type="checkbox"/> Specialty Food Tasting Events |
| <input type="checkbox"/> Barbeques | <input type="checkbox"/> Hobby Shows | <input type="checkbox"/> Threshing Bees |
| <input type="checkbox"/> Barn Dances | <input type="checkbox"/> Home Tours | <input type="checkbox"/> Tractor Pulls |
| <input type="checkbox"/> Bicycle Tours/Races | <input type="checkbox"/> July 4th Celebrations | <input type="checkbox"/> Triathlons |
| <input type="checkbox"/> Card Tournaments | <input type="checkbox"/> Labor Day Celebrations | <input type="checkbox"/> Winery Tours and Tasting Rooms |
| <input type="checkbox"/> Christmas Festivals | <input type="checkbox"/> Living History Festivals | <input checked="" type="checkbox"/> Unknown |
| <input type="checkbox"/> Comedy Contests | <input type="checkbox"/> Music Festivals | |

Site ID 10 Site Name: Great Sauk Trail and/or Forest Hill Historical Marker

County: Lake

City: Merrillville

Other Attractions

- | | |
|---------------------------------------------------------|----------------------------------------------------|
| <input type="checkbox"/> Bridges | <input type="checkbox"/> Observation Towers |
| <input type="checkbox"/> Unusual Architecture | <input type="checkbox"/> Roadside Parks |
| <input type="checkbox"/> Children's Park | <input type="checkbox"/> Roadside Produce Stands |
| <input type="checkbox"/> Dams and Power Stations | <input type="checkbox"/> Saw Mill |
| <input type="checkbox"/> Government Buildings | <input type="checkbox"/> Settings for Movies |
| <input type="checkbox"/> Grist Mill | <input type="checkbox"/> Shopping Centers |
| <input type="checkbox"/> Handcraft/homecraft industries | <input type="checkbox"/> Statuary |
| <input type="checkbox"/> Harbors | <input type="checkbox"/> The first of its kind |
| <input type="checkbox"/> Industrial Plant Tours | <input type="checkbox"/> The only one of its kind |
| <input type="checkbox"/> Local "Oddities" | <input type="checkbox"/> Universities and Colleges |
| <input type="checkbox"/> Libraries | <input type="checkbox"/> Zoos |
| <input type="checkbox"/> Military Installations | <input checked="" type="checkbox"/> Unknown |

Nearby Recreation

- | | |
|---------------------------------------------------|-----------------------------------------------------------|
| <input type="checkbox"/> Amusement or theme parks | <input type="checkbox"/> Kite Flying |
| <input type="checkbox"/> Archery | <input type="checkbox"/> Local Food Specialties |
| <input type="checkbox"/> Ballooning | <input type="checkbox"/> Mountain Biking |
| <input type="checkbox"/> Beachcombing | <input type="checkbox"/> Picnicking |
| <input type="checkbox"/> Bird Watching | <input type="checkbox"/> Racing and Regattas |
| <input type="checkbox"/> Boating | <input type="checkbox"/> River Tubing |
| <input type="checkbox"/> Bowling | <input type="checkbox"/> Rock Hunting |
| <input type="checkbox"/> Camping | <input type="checkbox"/> Sailing |
| <input type="checkbox"/> Canoeing | <input type="checkbox"/> Scuba Diving |
| <input type="checkbox"/> Children's playgrounds | <input type="checkbox"/> Shopping |
| <input type="checkbox"/> Fishing | <input type="checkbox"/> Skeet Shooting |
| <input type="checkbox"/> Fossil Hunting | <input type="checkbox"/> Skiing (downhill, cross country) |
| <input type="checkbox"/> Gambling | <input type="checkbox"/> Swimming |
| <input type="checkbox"/> Golf | <input type="checkbox"/> Tennis |
| <input type="checkbox"/> Hang Gliding | <input type="checkbox"/> Trap Shooting |
| <input type="checkbox"/> Health and Beauty Spas | <input type="checkbox"/> Video Arcades |
| <input type="checkbox"/> Hiking | <input type="checkbox"/> Zoo |
| <input type="checkbox"/> Ice Skating | <input checked="" type="checkbox"/> Unknown |
| <input type="checkbox"/> Kayaking | |

Site ID 11 Site Name: Louis Breyfogle Farm

County: Lake City: Crown Point

Address: 1016 Merrillville Road

Owner: Private/Individual

Owner Contact:

First Name:	Last Name:	
Organization:		
Address 1:	Address 2:	
City:	State:	Zip Code:
Phone:	Fax:	E-mail:

Site ID 11 Site Name: Louis Breyfogle Farm
County: Lake City: Crown Point

Highest Visitation Season: Not open to public

Area of Significance: Agriculture

Status of Protection:

- No existing protection
- Apparently Restored
- Need for Restoration
- Beyond Restoration
- Unknown

Intrinsic Qualities

- Archaeological
- Cultural
- Historical
- Natural
- Recreational
- Scenic
- Unknown

Main Visitor Groups - Age

- Senior Citizens
- Baby Boomers/Empty Nesters
- DINKS
- School Trips
- 40 somethings with teens
- 30 somethings with young children
- 20 somethings with young children
- Single 20 somethings
- Unknown

Main Visitor Groups - Interest

- History Buffs
- Architectural Interest
- Nature Types
- Military Buffs
- Rail Fans
- Unknown

Development Needs

- Camping
- Directional Signage
- Handicap Access
- Identification Signage
- Improved Parking
- Improved Vehicular Access
- Increased Parking
- Interpretation
- Lighting
- Mapping
- Overlook
- Picnic Facilities
- Potable Water
- Restroom
- Trails
- Visitor Safety Improvements
- Unknown

Designated Properties

- National Historic Landmark
- National Register of Historic Places
- Historic American Buildings Survey
- Historic American Engineering Record

Existing Site Facilities

<input type="checkbox"/> Hiking Trail	<input type="checkbox"/> Telephone
<input type="checkbox"/> Paved Biking Trail	<input type="checkbox"/> Tour Guides
<input type="checkbox"/> Unpaved Biking Trail	<input type="checkbox"/> Fire Pits
<input type="checkbox"/> Paved Walking Trail	<input type="checkbox"/> Grills
<input type="checkbox"/> Unpaved Walking Trail	<input type="checkbox"/> Horse Trail
<input type="checkbox"/> Paved Multi-Use Trail	<input type="checkbox"/> Paved Parking
<input type="checkbox"/> Unpaved Multi-Use Trail	<input type="checkbox"/> Unpaved Parking
<input type="checkbox"/> Playground facilities	<input type="checkbox"/> Cabins
<input type="checkbox"/> Lodge	<input type="checkbox"/> Camp Sites
<input type="checkbox"/> Shelters	<input type="checkbox"/> Trailer Camping
<input type="checkbox"/> Picnic benches	<input type="checkbox"/> Reservation System
<input type="checkbox"/> Restrooms	<input type="checkbox"/> Food Services
<input type="checkbox"/> Drinking Water	<input type="checkbox"/> Beach
<input checked="" type="checkbox"/> Unknown	

Existing Interpretive Qualities

- Kiosk
- Map
- Signage
- Brochure
- Video
- Web Site
- Guides
- Coloring Book
- Hospitality Center
- Unknown

Interpretive Needs

- Kiosk
- Map
- Signage
- Brochure
- Video
- Web Site
- Guides
- Coloring Book
- Hospitality Center
- Unknown

Interpretive Significance

<input checked="" type="checkbox"/> Agriculture	<input type="checkbox"/> Entertainment	<input type="checkbox"/> Maritime
<input type="checkbox"/> Archaeology	<input type="checkbox"/> Ethnic/Culture	<input type="checkbox"/> Military
<input checked="" type="checkbox"/> Architecture	<input type="checkbox"/> Geology	<input type="checkbox"/> Natural
<input type="checkbox"/> Art	<input checked="" type="checkbox"/> History	<input type="checkbox"/> Political
<input type="checkbox"/> Biographical	<input type="checkbox"/> Industry	<input type="checkbox"/> Scenic
<input type="checkbox"/> Education	<input type="checkbox"/> Manmade	<input type="checkbox"/> Transportation
<input type="checkbox"/> Engineering	<input type="checkbox"/> Religious	<input type="checkbox"/> Unknown

Site ID 11 Site Name: Louis Breyfogle Farm
County: Lake City: Crown Point

Natural or Scenic

- | | |
|----------------------------------------------------|-------------------------------------------------------------------|
| <input type="checkbox"/> Beaches | <input type="checkbox"/> Orchards and Vineyards |
| <input type="checkbox"/> Bird Watching | <input type="checkbox"/> Parks-national, state, local |
| <input type="checkbox"/> Climate | <input type="checkbox"/> Picnic Areas |
| <input type="checkbox"/> Fall Foliage | <input type="checkbox"/> Quiet |
| <input type="checkbox"/> Fishing streams and lakes | <input type="checkbox"/> Rivers |
| <input type="checkbox"/> Forests | <input type="checkbox"/> Sand Dunes |
| <input type="checkbox"/> Botanical Gardens | <input type="checkbox"/> Star Gazing |
| <input type="checkbox"/> Geologic Formations | <input type="checkbox"/> Views |
| <input type="checkbox"/> Hiking Trails | <input type="checkbox"/> Wilderness |
| <input type="checkbox"/> Lakes | <input type="checkbox"/> Wildlife (natural settings, sanctuaries) |
| <input type="checkbox"/> Nature Trails | <input checked="" type="checkbox"/> Unknown |
| <input type="checkbox"/> Open Space | |

Management Needs

- Resource Maintenance Plan
- Resource Restoration Plan
- Resource Protection Plan
- Landscape Maintenance Plan
- Signage Plan
- Hospitality Plan
- Interpretation Plan
- Lighting Plan
- Landscape Restoration Plan
- Unknown

Reference/Source of Information

- County Interim Report
- Cultural and Historical Resources Map
- First Hand Experience
- Focus Group
- Local/Survey Recommendation
- Unknown

Site ID 11 Site Name: Louis Breyfogle Farm

County: Lake

City: Crown Point

Cultural or Historic Attraction

- | | | |
|----------------------------------------------------------------|--------------------------------------------------------|-------------------------------------------------------------|
| <input type="checkbox"/> Archaeological Sites | <input checked="" type="checkbox"/> Historic Buildings | <input type="checkbox"/> Native Folklore |
| <input type="checkbox"/> Art Museum | <input type="checkbox"/> Historic Building Tours | <input type="checkbox"/> Newsworthy Places |
| <input type="checkbox"/> Battlefields | <input type="checkbox"/> Historic Railroads | <input type="checkbox"/> Old Forts |
| <input type="checkbox"/> Birthplaces or Homes of Famous People | <input type="checkbox"/> Historic Road | <input type="checkbox"/> Re-enactment of Historical Events |
| <input type="checkbox"/> Burial Grounds | <input type="checkbox"/> Interurban Rail Line | <input type="checkbox"/> Residential Historic District |
| <input type="checkbox"/> Churches | <input type="checkbox"/> Landmarks | <input type="checkbox"/> Ruins |
| <input type="checkbox"/> Conservatories | <input type="checkbox"/> Mansions | <input type="checkbox"/> School |
| <input type="checkbox"/> Downtown Commercial Historic District | <input type="checkbox"/> Memorials | <input type="checkbox"/> Theaters (stage productions, film) |
| <input type="checkbox"/> Early Industry | <input type="checkbox"/> Monuments | <input type="checkbox"/> Unknown |
| <input checked="" type="checkbox"/> Early Settlements | <input type="checkbox"/> Museums | |
| <input type="checkbox"/> Ethnic Celebrations | <input type="checkbox"/> Native American Culture | |

Special Events

- | | | |
|--------------------------------------------------------|----------------------------------------------------|-----------------------------------------------------------------|
| <input type="checkbox"/> Agricultural Fairs | <input type="checkbox"/> Craft Shows | <input type="checkbox"/> Pageants |
| <input type="checkbox"/> Air Shows | <input type="checkbox"/> Drama Productions | <input type="checkbox"/> Parades |
| <input type="checkbox"/> Animal Shows | <input type="checkbox"/> Farm Tours | <input type="checkbox"/> Photo Contests |
| <input type="checkbox"/> Antique and Collectible Shows | <input type="checkbox"/> Fishing Derbies | <input type="checkbox"/> Queen Coronations |
| <input type="checkbox"/> Art Shows | <input type="checkbox"/> Flower Shows or Festivals | <input type="checkbox"/> Races (auto, motorcycle, boat, horse) |
| <input type="checkbox"/> Artisan Studio Tours | <input type="checkbox"/> Food Festivals | <input type="checkbox"/> Religious Celebrations or Observations |
| <input type="checkbox"/> Auto Shows | <input type="checkbox"/> Harvest Celebrations | <input type="checkbox"/> Rodeos |
| <input type="checkbox"/> Ball Games and Tournaments | <input type="checkbox"/> Hay Rides | <input type="checkbox"/> Specialty Food Tasting Events |
| <input type="checkbox"/> Barbeques | <input type="checkbox"/> Hobby Shows | <input type="checkbox"/> Threshing Bees |
| <input type="checkbox"/> Barn Dances | <input type="checkbox"/> Home Tours | <input type="checkbox"/> Tractor Pulls |
| <input type="checkbox"/> Bicycle Tours/Races | <input type="checkbox"/> July 4th Celebrations | <input type="checkbox"/> Triathlons |
| <input type="checkbox"/> Card Tournaments | <input type="checkbox"/> Labor Day Celebrations | <input type="checkbox"/> Winery Tours and Tasting Rooms |
| <input type="checkbox"/> Christmas Festivals | <input type="checkbox"/> Living History Festivals | <input checked="" type="checkbox"/> Unknown |
| <input type="checkbox"/> Comedy Contests | <input type="checkbox"/> Music Festivals | |

Site ID 11 Site Name: Louis Breyfogle Farm

County: Lake

City: Crown Point

Other Attractions

- | | |
|---------------------------------------------------------|----------------------------------------------------|
| <input type="checkbox"/> Bridges | <input type="checkbox"/> Observation Towers |
| <input type="checkbox"/> Unusual Architecture | <input type="checkbox"/> Roadside Parks |
| <input type="checkbox"/> Children's Park | <input type="checkbox"/> Roadside Produce Stands |
| <input type="checkbox"/> Dams and Power Stations | <input type="checkbox"/> Saw Mill |
| <input type="checkbox"/> Government Buildings | <input type="checkbox"/> Settings for Movies |
| <input type="checkbox"/> Grist Mill | <input type="checkbox"/> Shopping Centers |
| <input type="checkbox"/> Handcraft/homecraft industries | <input type="checkbox"/> Statuary |
| <input type="checkbox"/> Harbors | <input type="checkbox"/> The first of its kind |
| <input type="checkbox"/> Industrial Plant Tours | <input type="checkbox"/> The only one of its kind |
| <input type="checkbox"/> Local "Oddities" | <input type="checkbox"/> Universities and Colleges |
| <input type="checkbox"/> Libraries | <input type="checkbox"/> Zoos |
| <input type="checkbox"/> Military Installations | <input checked="" type="checkbox"/> Unknown |

Nearby Recreation

- | | |
|---------------------------------------------------|-----------------------------------------------------------|
| <input type="checkbox"/> Amusement or theme parks | <input type="checkbox"/> Kite Flying |
| <input type="checkbox"/> Archery | <input type="checkbox"/> Local Food Specialties |
| <input type="checkbox"/> Ballooning | <input type="checkbox"/> Mountain Biking |
| <input type="checkbox"/> Beachcombing | <input type="checkbox"/> Picnicking |
| <input type="checkbox"/> Bird Watching | <input type="checkbox"/> Racing and Regattas |
| <input type="checkbox"/> Boating | <input type="checkbox"/> River Tubing |
| <input type="checkbox"/> Bowling | <input type="checkbox"/> Rock Hunting |
| <input type="checkbox"/> Camping | <input type="checkbox"/> Sailing |
| <input type="checkbox"/> Canoeing | <input type="checkbox"/> Scuba Diving |
| <input type="checkbox"/> Children's playgrounds | <input type="checkbox"/> Shopping |
| <input type="checkbox"/> Fishing | <input type="checkbox"/> Skeet Shooting |
| <input type="checkbox"/> Fossil Hunting | <input type="checkbox"/> Skiing (downhill, cross country) |
| <input type="checkbox"/> Gambling | <input type="checkbox"/> Swimming |
| <input type="checkbox"/> Golf | <input type="checkbox"/> Tennis |
| <input type="checkbox"/> Hang Gliding | <input type="checkbox"/> Trap Shooting |
| <input type="checkbox"/> Health and Beauty Spas | <input type="checkbox"/> Video Arcades |
| <input type="checkbox"/> Hiking | <input type="checkbox"/> Zoo |
| <input type="checkbox"/> Ice Skating | <input checked="" type="checkbox"/> Unknown |
| <input type="checkbox"/> Kayaking | |

Site ID 12 Site Name: Bieker Woods, Etc.

County: Lake City: Munster

Address: Ridge Road & Columbia Avenue



Owner: City

Owner Contact:

First Name:	Chuck	Last Name:	Gardiner
Organization:	Munster Parks and		
Address 1:	Munster Town Hall	Address 2:	1005 Ridge Road
City:	Munster	State:	IN Zip Code: 46321-
Phone:	(219)836-7275	Fax:	(219)836-8350 E-mail:

Site ID 12 Site Name: Bieker Woods, Etc.

County: Lake City: Munster

Highest Visitation Season: Summer

Area of Significance: Natural/Green Space

Status of Protection:

- No existing protection
- Apparently Restored
- Need for Restoration
- Beyond Restoration
- Unknown

Intrinsic Qualities

- Archaeological
- Cultural
- Historical
- Natural
- Recreational
- Scenic
- Unknown

Main Visitor Groups - Age

- Senior Citizens
- Baby Boomers/Empty Nesters
- DINKS
- School Trips
- 40 somethings with teens
- 30 somethings with young children
- 20 somethings with young children
- Single 20 somethings
- Unknown

Main Visitor Groups - Interest

- History Buffs
- Architectural Interest
- Nature Types
- Military Buffs
- Rail Fans
- Unknown

Development Needs

- Camping
- Directional Signage
- Handicap Access
- Identification Signage
- Improved Parking
- Improved Vehicular Access
- Increased Parking
- Interpretation
- Lighting
- Mapping
- Overlook
- Picnic Facilities
- Potable Water
- Restroom
- Trails
- Visitor Safety Improvements
- Unknown

Designated Properties

- National Historic Landmark
- National Register of Historic Places
- Historic American Buildings Survey
- Historic American Engineering Record

Existing Site Facilities

<input checked="" type="checkbox"/> Hiking Trail	<input type="checkbox"/> Telephone
<input type="checkbox"/> Paved Biking Trail	<input type="checkbox"/> Tour Guides
<input type="checkbox"/> Unpaved Biking Trail	<input type="checkbox"/> Fire Pits
<input type="checkbox"/> Paved Walking Trail	<input type="checkbox"/> Grills
<input checked="" type="checkbox"/> Unpaved Walking Trail	<input type="checkbox"/> Horse Trail
<input type="checkbox"/> Paved Multi-Use Trail	<input type="checkbox"/> Paved Parking
<input type="checkbox"/> Unpaved Multi-Use Trail	<input type="checkbox"/> Unpaved Parking
<input type="checkbox"/> Playground facilities	<input type="checkbox"/> Cabins
<input type="checkbox"/> Lodge	<input type="checkbox"/> Camp Sites
<input type="checkbox"/> Shelters	<input type="checkbox"/> Trailer Camping
<input type="checkbox"/> Picnic benches	<input type="checkbox"/> Reservation System
<input type="checkbox"/> Restrooms	<input type="checkbox"/> Food Services
<input type="checkbox"/> Drinking Water	<input type="checkbox"/> Beach
<input type="checkbox"/> Unknown	

Existing Interpretive Qualities

- Kiosk
- Map
- Signage
- Brochure
- Video
- Web Site
- Guides
- Coloring Book
- Hospitality Center
- Unknown

Interpretive Needs

- Kiosk
- Map
- Signage
- Brochure
- Video
- Web Site
- Guides
- Coloring Book
- Hospitality Center
- Unknown

Interpretive Significance

<input checked="" type="checkbox"/> Agriculture	<input type="checkbox"/> Entertainment	<input type="checkbox"/> Maritime
<input checked="" type="checkbox"/> Archaeology	<input checked="" type="checkbox"/> Ethnic/Culture	<input type="checkbox"/> Military
<input checked="" type="checkbox"/> Architecture	<input checked="" type="checkbox"/> Geology	<input checked="" type="checkbox"/> Natural
<input type="checkbox"/> Art	<input checked="" type="checkbox"/> History	<input type="checkbox"/> Political
<input type="checkbox"/> Biographical	<input type="checkbox"/> Industry	<input checked="" type="checkbox"/> Scenic
<input type="checkbox"/> Education	<input type="checkbox"/> Manmade	<input type="checkbox"/> Transportation
<input type="checkbox"/> Engineering	<input type="checkbox"/> Religious	<input type="checkbox"/> Unknown

Site ID 12 Site Name: Bieker Woods, Etc.

County: Lake City: Munster

Natural or Scenic

- | | |
|---------------------------------------------------------|------------------------------------------------------------------------------|
| <input type="checkbox"/> Beaches | <input type="checkbox"/> Orchards and Vineyards |
| <input checked="" type="checkbox"/> Bird Watching | <input type="checkbox"/> Parks-national, state, local |
| <input type="checkbox"/> Climate | <input type="checkbox"/> Picnic Areas |
| <input checked="" type="checkbox"/> Fall Foliage | <input checked="" type="checkbox"/> Quiet |
| <input type="checkbox"/> Fishing streams and lakes | <input type="checkbox"/> Rivers |
| <input checked="" type="checkbox"/> Forests | <input checked="" type="checkbox"/> Sand Dunes |
| <input type="checkbox"/> Botanical Gardens | <input type="checkbox"/> Star Gazing |
| <input checked="" type="checkbox"/> Geologic Formations | <input type="checkbox"/> Views |
| <input checked="" type="checkbox"/> Hiking Trails | <input checked="" type="checkbox"/> Wilderness |
| <input type="checkbox"/> Lakes | <input checked="" type="checkbox"/> Wildlife (natural settings, sanctuaries) |
| <input checked="" type="checkbox"/> Nature Trails | <input type="checkbox"/> Unknown |
| <input checked="" type="checkbox"/> Open Space | |

Management Needs

- Resource Maintenance Plan
- Resource Restoration Plan
- Resource Protection Plan
- Landscape Maintenance Plan
- Signage Plan
- Hospitality Plan
- Interpretation Plan
- Lighting Plan
- Landscape Restoration Plan
- Unknown

Reference/Source of Information

- County Interim Report
- Cultural and Historical Resources Map
- First Hand Experience
- Focus Group
- Local/Survey Recommendation
- Unknown

Site ID 12 Site Name: Bieker Woods, Etc.

County: Lake

City: Munster

Cultural or Historic Attraction

- | | | |
|----------------------------------------------------------------|-------------------------------------------------------------|-------------------------------------------------------------|
| <input checked="" type="checkbox"/> Archaeological Sites | <input checked="" type="checkbox"/> Historic Buildings | <input type="checkbox"/> Native Folklore |
| <input type="checkbox"/> Art Museum | <input type="checkbox"/> Historic Building Tours | <input type="checkbox"/> Newsworthy Places |
| <input type="checkbox"/> Battlefields | <input type="checkbox"/> Historic Railroads | <input type="checkbox"/> Old Forts |
| <input type="checkbox"/> Birthplaces or Homes of Famous People | <input type="checkbox"/> Historic Road | <input type="checkbox"/> Re-enactment of Historical Events |
| <input checked="" type="checkbox"/> Burial Grounds | <input type="checkbox"/> Interurban Rail Line | <input type="checkbox"/> Residential Historic District |
| <input type="checkbox"/> Churches | <input checked="" type="checkbox"/> Landmarks | <input type="checkbox"/> Ruins |
| <input type="checkbox"/> Conservatories | <input type="checkbox"/> Mansions | <input type="checkbox"/> School |
| <input type="checkbox"/> Downtown Commercial Historic District | <input type="checkbox"/> Memorials | <input type="checkbox"/> Theaters (stage productions, film) |
| <input type="checkbox"/> Early Industry | <input checked="" type="checkbox"/> Monuments | <input type="checkbox"/> Unknown |
| <input checked="" type="checkbox"/> Early Settlements | <input type="checkbox"/> Museums | |
| <input type="checkbox"/> Ethnic Celebrations | <input checked="" type="checkbox"/> Native American Culture | |

Special Events

- | | | |
|--------------------------------------------------------|----------------------------------------------------|-----------------------------------------------------------------|
| <input checked="" type="checkbox"/> Agricultural Fairs | <input type="checkbox"/> Craft Shows | <input type="checkbox"/> Pageants |
| <input type="checkbox"/> Air Shows | <input type="checkbox"/> Drama Productions | <input type="checkbox"/> Parades |
| <input type="checkbox"/> Animal Shows | <input type="checkbox"/> Farm Tours | <input type="checkbox"/> Photo Contests |
| <input type="checkbox"/> Antique and Collectible Shows | <input type="checkbox"/> Fishing Derbies | <input type="checkbox"/> Queen Coronations |
| <input type="checkbox"/> Art Shows | <input type="checkbox"/> Flower Shows or Festivals | <input type="checkbox"/> Races (auto, motorcycle, boat, horse) |
| <input type="checkbox"/> Artisan Studio Tours | <input type="checkbox"/> Food Festivals | <input type="checkbox"/> Religious Celebrations or Observations |
| <input type="checkbox"/> Auto Shows | <input type="checkbox"/> Harvest Celebrations | <input type="checkbox"/> Rodeos |
| <input type="checkbox"/> Ball Games and Tournaments | <input type="checkbox"/> Hay Rides | <input type="checkbox"/> Specialty Food Tasting Events |
| <input type="checkbox"/> Barbeques | <input type="checkbox"/> Hobby Shows | <input type="checkbox"/> Threshing Bees |
| <input type="checkbox"/> Barn Dances | <input checked="" type="checkbox"/> Home Tours | <input type="checkbox"/> Tractor Pulls |
| <input type="checkbox"/> Bicycle Tours/Races | <input type="checkbox"/> July 4th Celebrations | <input type="checkbox"/> Triathlons |
| <input type="checkbox"/> Card Tournaments | <input type="checkbox"/> Labor Day Celebrations | <input type="checkbox"/> Winery Tours and Tasting Rooms |
| <input type="checkbox"/> Christmas Festivals | <input type="checkbox"/> Living History Festivals | <input type="checkbox"/> Unknown |
| <input type="checkbox"/> Comedy Contests | <input type="checkbox"/> Music Festivals | |

Site ID 12 Site Name: Bieker Woods, Etc.

County: Lake

City: Munster

Other Attractions

- | | |
|---------------------------------------------------------|----------------------------------------------------|
| <input type="checkbox"/> Bridges | <input type="checkbox"/> Observation Towers |
| <input type="checkbox"/> Unusual Architecture | <input type="checkbox"/> Roadside Parks |
| <input type="checkbox"/> Children's Park | <input type="checkbox"/> Roadside Produce Stands |
| <input type="checkbox"/> Dams and Power Stations | <input type="checkbox"/> Saw Mill |
| <input type="checkbox"/> Government Buildings | <input type="checkbox"/> Settings for Movies |
| <input type="checkbox"/> Grist Mill | <input type="checkbox"/> Shopping Centers |
| <input type="checkbox"/> Handcraft/homecraft industries | <input type="checkbox"/> Statuary |
| <input type="checkbox"/> Harbors | <input type="checkbox"/> The first of its kind |
| <input type="checkbox"/> Industrial Plant Tours | <input type="checkbox"/> The only one of its kind |
| <input type="checkbox"/> Local "Oddities" | <input type="checkbox"/> Universities and Colleges |
| <input type="checkbox"/> Libraries | <input type="checkbox"/> Zoos |
| <input type="checkbox"/> Military Installations | <input type="checkbox"/> Unknown |

Nearby Recreation

- | | |
|------------------------------------------------------------|-----------------------------------------------------------|
| <input type="checkbox"/> Amusement or theme parks | <input type="checkbox"/> Kite Flying |
| <input type="checkbox"/> Archery | <input type="checkbox"/> Local Food Specialties |
| <input type="checkbox"/> Ballooning | <input type="checkbox"/> Mountain Biking |
| <input type="checkbox"/> Beachcombing | <input type="checkbox"/> Picnicking |
| <input checked="" type="checkbox"/> Bird Watching | <input type="checkbox"/> Racing and Regattas |
| <input type="checkbox"/> Boating | <input type="checkbox"/> River Tubing |
| <input type="checkbox"/> Bowling | <input type="checkbox"/> Rock Hunting |
| <input type="checkbox"/> Camping | <input type="checkbox"/> Sailing |
| <input type="checkbox"/> Canoeing | <input type="checkbox"/> Scuba Diving |
| <input checked="" type="checkbox"/> Children's playgrounds | <input type="checkbox"/> Shopping |
| <input type="checkbox"/> Fishing | <input type="checkbox"/> Skeet Shooting |
| <input type="checkbox"/> Fossil Hunting | <input type="checkbox"/> Skiing (downhill, cross country) |
| <input type="checkbox"/> Gambling | <input type="checkbox"/> Swimming |
| <input type="checkbox"/> Golf | <input type="checkbox"/> Tennis |
| <input type="checkbox"/> Hang Gliding | <input type="checkbox"/> Trap Shooting |
| <input type="checkbox"/> Health and Beauty Spas | <input type="checkbox"/> Video Arcades |
| <input checked="" type="checkbox"/> Hiking | <input type="checkbox"/> Zoo |
| <input type="checkbox"/> Ice Skating | <input type="checkbox"/> Unknown |
| <input type="checkbox"/> Kayaking | |

Site ID 13 Site Name: Hoosier Prairie
County: Lake City: Griffith
Address: 1500 W. Main Street

Owner: State

Owner Contact:

First Name:	Last Name:	
Organization: Indiana Departmen		
Address 1:	Address 2:	
City:	State:	Zip Code:
Phone: (317)232-4052	Fax:	E-mail:

Site ID 13 Site Name: Hoosier Prairie
County: Lake City: Griffith

Highest Visitation Season: Summer

Area of Significance: Natural/Green Space

Status of Protection:

- No existing protection
- Apparently Restored
- Need for Restoration
- Beyond Restoration
- Unknown

Intrinsic Qualities

- Archaeological
- Cultural
- Historical
- Natural
- Recreational
- Scenic
- Unknown

Main Visitor Groups - Age

- Senior Citizens
- Baby Boomers/Empty Nesters
- DINKS
- School Trips
- 40 somethings with teens
- 30 somethings with young children
- 20 somethings with young children
- Single 20 somethings
- Unknown

Main Visitor Groups - Interest

- History Buffs
- Architectural Interest
- Nature Types
- Military Buffs
- Rail Fans
- Unknown

Development Needs

- Camping
- Directional Signage
- Handicap Access
- Identification Signage
- Improved Parking
- Improved Vehicular Access
- Increased Parking
- Interpretation
- Lighting
- Mapping
- Overlook
- Picnic Facilities
- Potable Water
- Restroom
- Trails
- Visitor Safety Improvements
- Unknown

Designated Properties

- National Historic Landmark
- National Register of Historic Places
- Historic American Buildings Survey
- Historic American Engineering Record

Existing Site Facilities

<input checked="" type="checkbox"/> Hiking Trail	<input type="checkbox"/> Telephone
<input type="checkbox"/> Paved Biking Trail	<input type="checkbox"/> Tour Guides
<input type="checkbox"/> Unpaved Biking Trail	<input type="checkbox"/> Fire Pits
<input type="checkbox"/> Paved Walking Trail	<input type="checkbox"/> Grills
<input type="checkbox"/> Unpaved Walking Trail	<input type="checkbox"/> Horse Trail
<input type="checkbox"/> Paved Multi-Use Trail	<input type="checkbox"/> Paved Parking
<input type="checkbox"/> Unpaved Multi-Use Trail	<input type="checkbox"/> Unpaved Parking
<input type="checkbox"/> Playground facilities	<input type="checkbox"/> Cabins
<input type="checkbox"/> Lodge	<input type="checkbox"/> Camp Sites
<input type="checkbox"/> Shelters	<input type="checkbox"/> Trailer Camping
<input type="checkbox"/> Picnic benches	<input type="checkbox"/> Reservation System
<input type="checkbox"/> Restrooms	<input type="checkbox"/> Food Services
<input type="checkbox"/> Drinking Water	<input type="checkbox"/> Beach
<input type="checkbox"/> Unknown	

Existing Interpretive Qualities

- Kiosk
- Map
- Signage
- Brochure
- Video
- Web Site
- Guides
- Coloring Book
- Hospitality Center
- Unknown

Interpretive Needs

- Kiosk
- Map
- Signage
- Brochure
- Video
- Web Site
- Guides
- Coloring Book
- Hospitality Center
- Unknown

Interpretive Significance

<input type="checkbox"/> Agriculture	<input type="checkbox"/> Entertainment	<input type="checkbox"/> Maritime
<input type="checkbox"/> Archaeology	<input type="checkbox"/> Ethnic/Culture	<input type="checkbox"/> Military
<input type="checkbox"/> Architecture	<input type="checkbox"/> Geology	<input checked="" type="checkbox"/> Natural
<input type="checkbox"/> Art	<input type="checkbox"/> History	<input type="checkbox"/> Political
<input type="checkbox"/> Biographical	<input type="checkbox"/> Industry	<input checked="" type="checkbox"/> Scenic
<input checked="" type="checkbox"/> Education	<input type="checkbox"/> Manmade	<input type="checkbox"/> Transportation
<input type="checkbox"/> Engineering	<input type="checkbox"/> Religious	<input type="checkbox"/> Unknown

Site ID 13

Site Name: Hoosier Prairie

County: Lake

City: Griffith

Natural or Scenic

- | | |
|----------------------------------------------------|------------------------------------------------------------------------------|
| <input type="checkbox"/> Beaches | <input type="checkbox"/> Orchards and Vineyards |
| <input checked="" type="checkbox"/> Bird Watching | <input type="checkbox"/> Parks-national, state, local |
| <input type="checkbox"/> Climate | <input type="checkbox"/> Picnic Areas |
| <input checked="" type="checkbox"/> Fall Foliage | <input type="checkbox"/> Quiet |
| <input type="checkbox"/> Fishing streams and lakes | <input type="checkbox"/> Rivers |
| <input type="checkbox"/> Forests | <input type="checkbox"/> Sand Dunes |
| <input type="checkbox"/> Botanical Gardens | <input type="checkbox"/> Star Gazing |
| <input type="checkbox"/> Geologic Formations | <input type="checkbox"/> Views |
| <input type="checkbox"/> Hiking Trails | <input type="checkbox"/> Wilderness |
| <input type="checkbox"/> Lakes | <input checked="" type="checkbox"/> Wildlife (natural settings, sanctuaries) |
| <input checked="" type="checkbox"/> Nature Trails | <input type="checkbox"/> Unknown |
| <input checked="" type="checkbox"/> Open Space | |

Management Needs

- Resource Maintenance Plan
- Resource Restoration Plan
- Resource Protection Plan
- Landscape Maintenance Plan
- Signage Plan
- Hospitality Plan
- Interpretation Plan
- Lighting Plan
- Landscape Restoration Plan
- Unknown

Reference/Source of Information

- County Interim Report
- Cultural and Historical Resources Map
- First Hand Experience
- Focus Group
- Local/Survey Recommendation
- Unknown

Site ID 13 Site Name: Hoosier Prairie

County: Lake City: Griffith

Cultural or Historic Attraction

- | | | |
|----------------------------------------------------------------|--------------------------------------------------|-------------------------------------------------------------|
| <input type="checkbox"/> Archaeological Sites | <input type="checkbox"/> Historic Buildings | <input type="checkbox"/> Native Folklore |
| <input type="checkbox"/> Art Museum | <input type="checkbox"/> Historic Building Tours | <input type="checkbox"/> Newsworthy Places |
| <input type="checkbox"/> Battlefields | <input type="checkbox"/> Historic Railroads | <input type="checkbox"/> Old Forts |
| <input type="checkbox"/> Birthplaces or Homes of Famous People | <input type="checkbox"/> Historic Road | <input type="checkbox"/> Re-enactment of Historical Events |
| <input type="checkbox"/> Burial Grounds | <input type="checkbox"/> Interurban Rail Line | <input type="checkbox"/> Residential Historic District |
| <input type="checkbox"/> Churches | <input checked="" type="checkbox"/> Landmarks | <input type="checkbox"/> Ruins |
| <input type="checkbox"/> Conservatories | <input type="checkbox"/> Mansions | <input type="checkbox"/> School |
| <input type="checkbox"/> Downtown Commercial Historic District | <input type="checkbox"/> Memorials | <input type="checkbox"/> Theaters (stage productions, film) |
| <input type="checkbox"/> Early Industry | <input type="checkbox"/> Monuments | <input type="checkbox"/> Unknown |
| <input type="checkbox"/> Early Settlements | <input type="checkbox"/> Museums | |
| <input type="checkbox"/> Ethnic Celebrations | <input type="checkbox"/> Native American Culture | |

Special Events

- | | | |
|--------------------------------------------------------|----------------------------------------------------|-----------------------------------------------------------------|
| <input type="checkbox"/> Agricultural Fairs | <input type="checkbox"/> Craft Shows | <input type="checkbox"/> Pageants |
| <input type="checkbox"/> Air Shows | <input type="checkbox"/> Drama Productions | <input type="checkbox"/> Parades |
| <input type="checkbox"/> Animal Shows | <input type="checkbox"/> Farm Tours | <input type="checkbox"/> Photo Contests |
| <input type="checkbox"/> Antique and Collectible Shows | <input type="checkbox"/> Fishing Derbies | <input type="checkbox"/> Queen Coronations |
| <input type="checkbox"/> Art Shows | <input type="checkbox"/> Flower Shows or Festivals | <input type="checkbox"/> Races (auto, motorcycle, boat, horse) |
| <input type="checkbox"/> Artisan Studio Tours | <input type="checkbox"/> Food Festivals | <input type="checkbox"/> Religious Celebrations or Observations |
| <input type="checkbox"/> Auto Shows | <input type="checkbox"/> Harvest Celebrations | <input type="checkbox"/> Rodeos |
| <input type="checkbox"/> Ball Games and Tournaments | <input type="checkbox"/> Hay Rides | <input type="checkbox"/> Specialty Food Tasting Events |
| <input type="checkbox"/> Barbeques | <input type="checkbox"/> Hobby Shows | <input type="checkbox"/> Threshing Bees |
| <input type="checkbox"/> Barn Dances | <input type="checkbox"/> Home Tours | <input type="checkbox"/> Tractor Pulls |
| <input type="checkbox"/> Bicycle Tours/Races | <input type="checkbox"/> July 4th Celebrations | <input type="checkbox"/> Triathlons |
| <input type="checkbox"/> Card Tournaments | <input type="checkbox"/> Labor Day Celebrations | <input type="checkbox"/> Winery Tours and Tasting Rooms |
| <input type="checkbox"/> Christmas Festivals | <input type="checkbox"/> Living History Festivals | <input checked="" type="checkbox"/> Unknown |
| <input type="checkbox"/> Comedy Contests | <input type="checkbox"/> Music Festivals | |

Site ID 13 Site Name: Hoosier Prairie

County: Lake City: Griffith

Other Attractions

<input type="checkbox"/> Bridges	<input type="checkbox"/> Observation Towers
<input type="checkbox"/> Unusual Architecture	<input type="checkbox"/> Roadside Parks
<input type="checkbox"/> Children's Park	<input type="checkbox"/> Roadside Produce Stands
<input type="checkbox"/> Dams and Power Stations	<input type="checkbox"/> Saw Mill
<input type="checkbox"/> Government Buildings	<input type="checkbox"/> Settings for Movies
<input type="checkbox"/> Grist Mill	<input type="checkbox"/> Shopping Centers
<input type="checkbox"/> Handcraft/homecraft industries	<input type="checkbox"/> Statuary
<input type="checkbox"/> Harbors	<input type="checkbox"/> The first of its kind
<input type="checkbox"/> Industrial Plant Tours	<input type="checkbox"/> The only one of its kind
<input type="checkbox"/> Local "Oddities"	<input type="checkbox"/> Universities and Colleges
<input type="checkbox"/> Libraries	<input type="checkbox"/> Zoos
<input type="checkbox"/> Military Installations	<input checked="" type="checkbox"/> Unknown

Nearby Recreation

<input type="checkbox"/> Amusement or theme parks	<input type="checkbox"/> Kite Flying
<input type="checkbox"/> Archery	<input type="checkbox"/> Local Food Specialties
<input type="checkbox"/> Ballooning	<input type="checkbox"/> Mountain Biking
<input type="checkbox"/> Beachcombing	<input type="checkbox"/> Picnicking
<input type="checkbox"/> Bird Watching	<input type="checkbox"/> Racing and Regattas
<input type="checkbox"/> Boating	<input type="checkbox"/> River Tubing
<input type="checkbox"/> Bowling	<input type="checkbox"/> Rock Hunting
<input type="checkbox"/> Camping	<input type="checkbox"/> Sailing
<input type="checkbox"/> Canoeing	<input type="checkbox"/> Scuba Diving
<input type="checkbox"/> Children's playgrounds	<input type="checkbox"/> Shopping
<input type="checkbox"/> Fishing	<input type="checkbox"/> Skeet Shooting
<input type="checkbox"/> Fossil Hunting	<input type="checkbox"/> Skiing (downhill, cross country)
<input type="checkbox"/> Gambling	<input type="checkbox"/> Swimming
<input type="checkbox"/> Golf	<input type="checkbox"/> Tennis
<input type="checkbox"/> Hang Gliding	<input type="checkbox"/> Trap Shooting
<input type="checkbox"/> Health and Beauty Spas	<input type="checkbox"/> Video Arcades
<input type="checkbox"/> Hiking	<input type="checkbox"/> Zoo
<input type="checkbox"/> Ice Skating	<input checked="" type="checkbox"/> Unknown
<input type="checkbox"/> Kayaking	

Site ID 14 Site Name: Marquette Park

County: Lake City: Miller

Address: N. Grand Boulevard & Forest Avenue



Owner: City

Owner Contact:

First Name:	Last Name:
Organization: City of Gary	
Address 1: 475 Broadway	Address 2:
City: Gary	State: IN Zip Code: 46402-
Phone:	Fax: E-mail:

Site ID 14 Site Name: Marquette Park
County: Lake City: Miller

Highest Visitation Season: Summer

Area of Significance: Recreation/Green Space

Status of Protection:

- No existing protection
- Apparently Restored
- Need for Restoration
- Beyond Restoration
- Unknown

Main Visitor Groups - Age

- Senior Citizens
- Baby Boomers/Empty Nesters
- DINKS
- School Trips
- 40 somethings with teens
- 30 somethings with young children
- 20 somethings with young children
- Single 20 somethings
- Unknown

Main Visitor Groups - Interest

- History Buffs
- Architectural Interest
- Nature Types
- Military Buffs
- Rail Fans
- Unknown

Intrinsic Qualities

- Archaeological
- Cultural
- Historical
- Natural
- Recreational
- Scenic
- Unknown

Development Needs

- Camping
- Directional Signage
- Handicap Access
- Identification Signage
- Improved Parking
- Improved Vehicular Access
- Increased Parking
- Interpretation
- Lighting
- Mapping
- Overlook
- Picnic Facilities
- Potable Water
- Restroom
- Trails
- Visitor Safety Improvements
- Unknown

Designated Properties

- National Historic Landmark
- National Register of Historic Places
- Historic American Buildings Survey
- Historic American Engineering Record

Existing Site Facilities

<input checked="" type="checkbox"/> Hiking Trail	<input type="checkbox"/> Telephone
<input type="checkbox"/> Paved Biking Trail	<input type="checkbox"/> Tour Guides
<input type="checkbox"/> Unpaved Biking Trail	<input type="checkbox"/> Fire Pits
<input type="checkbox"/> Paved Walking Trail	<input type="checkbox"/> Grills
<input type="checkbox"/> Unpaved Walking Trail	<input type="checkbox"/> Horse Trail
<input type="checkbox"/> Paved Multi-Use Trail	<input checked="" type="checkbox"/> Paved Parking
<input type="checkbox"/> Unpaved Multi-Use Trail	<input type="checkbox"/> Unpaved Parking
<input type="checkbox"/> Playground facilities	<input type="checkbox"/> Cabins
<input type="checkbox"/> Lodge	<input type="checkbox"/> Camp Sites
<input checked="" type="checkbox"/> Shelters	<input type="checkbox"/> Trailer Camping
<input type="checkbox"/> Picnic benches	<input checked="" type="checkbox"/> Reservation System
<input checked="" type="checkbox"/> Restrooms	<input type="checkbox"/> Food Services
<input type="checkbox"/> Drinking Water	<input checked="" type="checkbox"/> Beach
<input type="checkbox"/> Unknown	

Existing Interpretive Qualities

- Kiosk
- Map
- Signage
- Brochure
- Video
- Web Site
- Guides
- Coloring Book
- Hospitality Center
- Unknown

Interpretive Needs

- Kiosk
- Map
- Signage
- Brochure
- Video
- Web Site
- Guides
- Coloring Book
- Hospitality Center
- Unknown

Interpretive Significance

<input type="checkbox"/> Agriculture	<input checked="" type="checkbox"/> Entertainment	<input type="checkbox"/> Maritime
<input type="checkbox"/> Archaeology	<input checked="" type="checkbox"/> Ethnic/Culture	<input type="checkbox"/> Military
<input checked="" type="checkbox"/> Architecture	<input checked="" type="checkbox"/> Geology	<input checked="" type="checkbox"/> Natural
<input type="checkbox"/> Art	<input checked="" type="checkbox"/> History	<input type="checkbox"/> Political
<input checked="" type="checkbox"/> Biographical	<input checked="" type="checkbox"/> Industry	<input checked="" type="checkbox"/> Scenic
<input type="checkbox"/> Education	<input type="checkbox"/> Manmade	<input type="checkbox"/> Transportation
<input type="checkbox"/> Engineering	<input type="checkbox"/> Religious	<input type="checkbox"/> Unknown

Site ID 14 Site Name: Marquette Park
County: Lake City: Miller

Natural or Scenic

- | | |
|---------------------------------------------------------|------------------------------------------------------------------------------|
| <input checked="" type="checkbox"/> Beaches | <input type="checkbox"/> Orchards and Vineyards |
| <input checked="" type="checkbox"/> Bird Watching | <input checked="" type="checkbox"/> Parks-national, state, local |
| <input type="checkbox"/> Climate | <input checked="" type="checkbox"/> Picnic Areas |
| <input checked="" type="checkbox"/> Fall Foliage | <input checked="" type="checkbox"/> Quiet |
| <input type="checkbox"/> Fishing streams and lakes | <input type="checkbox"/> Rivers |
| <input type="checkbox"/> Forests | <input checked="" type="checkbox"/> Sand Dunes |
| <input type="checkbox"/> Botanical Gardens | <input type="checkbox"/> Star Gazing |
| <input checked="" type="checkbox"/> Geologic Formations | <input checked="" type="checkbox"/> Views |
| <input checked="" type="checkbox"/> Hiking Trails | <input type="checkbox"/> Wilderness |
| <input checked="" type="checkbox"/> Lakes | <input checked="" type="checkbox"/> Wildlife (natural settings, sanctuaries) |
| <input checked="" type="checkbox"/> Nature Trails | <input type="checkbox"/> Unknown |
| <input checked="" type="checkbox"/> Open Space | |

Management Needs

- Resource Maintenance Plan
- Resource Restoration Plan
- Resource Protection Plan
- Landscape Maintenance Plan
- Signage Plan
- Hospitality Plan
- Interpretation Plan
- Lighting Plan
- Landscape Restoration Plan
- Unknown

Reference/Source of Information

- County Interim Report
- Cultural and Historical Resources Map
- First Hand Experience
- Focus Group
- Local/Survey Recommendation
- Unknown

Site ID 14 Site Name: Marquette Park

County: Lake City: Miller

Cultural or Historic Attraction

- | | | |
|----------------------------------------------------------------|-------------------------------------------------------------|-------------------------------------------------------------|
| <input type="checkbox"/> Archaeological Sites | <input checked="" type="checkbox"/> Historic Buildings | <input type="checkbox"/> Native Folklore |
| <input type="checkbox"/> Art Museum | <input type="checkbox"/> Historic Building Tours | <input type="checkbox"/> Newsworthy Places |
| <input type="checkbox"/> Battlefields | <input type="checkbox"/> Historic Railroads | <input type="checkbox"/> Old Forts |
| <input type="checkbox"/> Birthplaces or Homes of Famous People | <input type="checkbox"/> Historic Road | <input type="checkbox"/> Re-enactment of Historical Events |
| <input type="checkbox"/> Burial Grounds | <input type="checkbox"/> Interurban Rail Line | <input type="checkbox"/> Residential Historic District |
| <input type="checkbox"/> Churches | <input checked="" type="checkbox"/> Landmarks | <input type="checkbox"/> Ruins |
| <input type="checkbox"/> Conservatories | <input type="checkbox"/> Mansions | <input type="checkbox"/> School |
| <input type="checkbox"/> Downtown Commercial Historic District | <input checked="" type="checkbox"/> Memorials | <input type="checkbox"/> Theaters (stage productions, film) |
| <input checked="" type="checkbox"/> Early Industry | <input type="checkbox"/> Monuments | <input type="checkbox"/> Unknown |
| <input checked="" type="checkbox"/> Early Settlements | <input type="checkbox"/> Museums | |
| <input type="checkbox"/> Ethnic Celebrations | <input checked="" type="checkbox"/> Native American Culture | |

Special Events

- | | | |
|--------------------------------------------------------|----------------------------------------------------|-----------------------------------------------------------------|
| <input type="checkbox"/> Agricultural Fairs | <input type="checkbox"/> Craft Shows | <input type="checkbox"/> Pageants |
| <input type="checkbox"/> Air Shows | <input type="checkbox"/> Drama Productions | <input type="checkbox"/> Parades |
| <input type="checkbox"/> Animal Shows | <input type="checkbox"/> Farm Tours | <input type="checkbox"/> Photo Contests |
| <input type="checkbox"/> Antique and Collectible Shows | <input type="checkbox"/> Fishing Derbies | <input type="checkbox"/> Queen Coronations |
| <input type="checkbox"/> Art Shows | <input type="checkbox"/> Flower Shows or Festivals | <input type="checkbox"/> Races (auto, motorcycle, boat, horse) |
| <input type="checkbox"/> Artisan Studio Tours | <input type="checkbox"/> Food Festivals | <input type="checkbox"/> Religious Celebrations or Observations |
| <input type="checkbox"/> Auto Shows | <input type="checkbox"/> Harvest Celebrations | <input type="checkbox"/> Rodeos |
| <input type="checkbox"/> Ball Games and Tournaments | <input type="checkbox"/> Hay Rides | <input type="checkbox"/> Specialty Food Tasting Events |
| <input type="checkbox"/> Barbeques | <input type="checkbox"/> Hobby Shows | <input type="checkbox"/> Threshing Bees |
| <input type="checkbox"/> Barn Dances | <input type="checkbox"/> Home Tours | <input type="checkbox"/> Tractor Pulls |
| <input type="checkbox"/> Bicycle Tours/Races | <input type="checkbox"/> July 4th Celebrations | <input type="checkbox"/> Triathlons |
| <input type="checkbox"/> Card Tournaments | <input type="checkbox"/> Labor Day Celebrations | <input type="checkbox"/> Winery Tours and Tasting Rooms |
| <input type="checkbox"/> Christmas Festivals | <input type="checkbox"/> Living History Festivals | <input checked="" type="checkbox"/> Unknown |
| <input type="checkbox"/> Comedy Contests | <input type="checkbox"/> Music Festivals | |

Site ID 14 Site Name: Marquette Park

County: Lake

City: Miller

Other Attractions

- | | |
|----------------------------------------------------------|----------------------------------------------------|
| <input type="checkbox"/> Bridges | <input type="checkbox"/> Observation Towers |
| <input checked="" type="checkbox"/> Unusual Architecture | <input type="checkbox"/> Roadside Parks |
| <input type="checkbox"/> Children's Park | <input type="checkbox"/> Roadside Produce Stands |
| <input type="checkbox"/> Dams and Power Stations | <input type="checkbox"/> Saw Mill |
| <input type="checkbox"/> Government Buildings | <input type="checkbox"/> Settings for Movies |
| <input type="checkbox"/> Grist Mill | <input type="checkbox"/> Shopping Centers |
| <input type="checkbox"/> Handcraft/homecraft industries | <input type="checkbox"/> Statuary |
| <input type="checkbox"/> Harbors | <input type="checkbox"/> The first of its kind |
| <input type="checkbox"/> Industrial Plant Tours | <input type="checkbox"/> The only one of its kind |
| <input type="checkbox"/> Local "Oddities" | <input type="checkbox"/> Universities and Colleges |
| <input type="checkbox"/> Libraries | <input type="checkbox"/> Zoos |
| <input type="checkbox"/> Military Installations | <input type="checkbox"/> Unknown |

Nearby Recreation

- | | |
|---------------------------------------------------|----------------------------------------------------------------------|
| <input type="checkbox"/> Amusement or theme parks | <input type="checkbox"/> Kite Flying |
| <input type="checkbox"/> Archery | <input type="checkbox"/> Local Food Specialties |
| <input type="checkbox"/> Ballooning | <input type="checkbox"/> Mountain Biking |
| <input checked="" type="checkbox"/> Beachcombing | <input checked="" type="checkbox"/> Picnicking |
| <input checked="" type="checkbox"/> Bird Watching | <input type="checkbox"/> Racing and Regattas |
| <input checked="" type="checkbox"/> Boating | <input type="checkbox"/> River Tubing |
| <input type="checkbox"/> Bowling | <input type="checkbox"/> Rock Hunting |
| <input type="checkbox"/> Camping | <input checked="" type="checkbox"/> Sailing |
| <input type="checkbox"/> Canoeing | <input type="checkbox"/> Scuba Diving |
| <input type="checkbox"/> Children's playgrounds | <input type="checkbox"/> Shopping |
| <input checked="" type="checkbox"/> Fishing | <input type="checkbox"/> Skeet Shooting |
| <input type="checkbox"/> Fossil Hunting | <input checked="" type="checkbox"/> Skiing (downhill, cross country) |
| <input type="checkbox"/> Gambling | <input checked="" type="checkbox"/> Swimming |
| <input type="checkbox"/> Golf | <input type="checkbox"/> Tennis |
| <input type="checkbox"/> Hang Gliding | <input type="checkbox"/> Trap Shooting |
| <input type="checkbox"/> Health and Beauty Spas | <input type="checkbox"/> Video Arcades |
| <input checked="" type="checkbox"/> Hiking | <input type="checkbox"/> Zoo |
| <input type="checkbox"/> Ice Skating | <input type="checkbox"/> Unknown |
| <input type="checkbox"/> Kayaking | |

Site ID 15 Site Name: The Wilbur Wynant Residence

County: Lake City: Gary

Address: 600 Filmore Street



Owner: Non-profit

Owner Contact:

First Name:	Last Name:	
Organization: American Heritage		
Address 1:	Address 2:	
City:	State:	Zip Code:
Phone:	Fax:	E-mail:

Site ID 15 Site Name: The Wilbur Wynant Residence

County: Lake City: Gary

Highest Visitation Season: Not open to public

Area of Significance: Significant Architecture

Status of Protection:

No existing protection

Apparently Restored

Need for Restoration

Beyond Restoration

Unknown

Main Visitor Groups - Age

Senior Citizens

Baby Boomers/Empty Nesters

DINKS

School Trips

40 somethings with teens

30 somethings with young children

20 somethings with young children

Single 20 somethings

Unknown

Main Visitor Groups - Interest

History Buffs

Architectural Interest

Nature Types

Military Buffs

Rail Fans

Unknown

Intrinsic Qualities

Archaeological

Cultural

Historical

Natural

Recreational

Scenic

Unknown

Development Needs

Camping

Directional Signage

Handicap Access

Identification Signage

Improved Parking

Improved Vehicular Access

Increased Parking

Interpretation

Lighting

Mapping

Overlook

Picnic Facilities

Potable Water

Restroom

Trails

Visitor Safety Improvements

Unknown

Designated Properties

National Historic Landmark

National Register of Historic Places

Historic American Buildings Survey

Historic American Engineering Record

Existing Site Facilities

<input type="checkbox"/> Hiking Trail	<input type="checkbox"/> Telephone
<input type="checkbox"/> Paved Biking Trail	<input type="checkbox"/> Tour Guides
<input type="checkbox"/> Unpaved Biking Trail	<input type="checkbox"/> Fire Pits
<input type="checkbox"/> Paved Walking Trail	<input type="checkbox"/> Grills
<input type="checkbox"/> Unpaved Walking Trail	<input type="checkbox"/> Horse Trail
<input type="checkbox"/> Paved Multi-Use Trail	<input type="checkbox"/> Paved Parking
<input type="checkbox"/> Unpaved Multi-Use Trail	<input type="checkbox"/> Unpaved Parking
<input type="checkbox"/> Playground facilities	<input type="checkbox"/> Cabins
<input type="checkbox"/> Lodge	<input type="checkbox"/> Camp Sites
<input type="checkbox"/> Shelters	<input type="checkbox"/> Trailer Camping
<input type="checkbox"/> Picnic benches	<input type="checkbox"/> Reservation System
<input type="checkbox"/> Restrooms	<input type="checkbox"/> Food Services
<input type="checkbox"/> Drinking Water	<input type="checkbox"/> Beach
<input type="checkbox"/> Unknown	

Existing Interpretive Qualities

Kiosk

Map

Signage

Brochure

Video

Web Site

Guides

Coloring Book

Hospitality Center

Unknown

Interpretive Needs

Kiosk

Map

Signage

Brochure

Video

Web Site

Guides

Coloring Book

Hospitality Center

Unknown

Interpretive Significance

<input type="checkbox"/> Agriculture	<input type="checkbox"/> Entertainment	<input type="checkbox"/> Maritime
<input type="checkbox"/> Archaeology	<input type="checkbox"/> Ethnic/Culture	<input type="checkbox"/> Military
<input checked="" type="checkbox"/> Architecture	<input type="checkbox"/> Geology	<input type="checkbox"/> Natural
<input checked="" type="checkbox"/> Art	<input checked="" type="checkbox"/> History	<input type="checkbox"/> Political
<input checked="" type="checkbox"/> Biographical	<input type="checkbox"/> Industry	<input type="checkbox"/> Scenic
<input type="checkbox"/> Education	<input type="checkbox"/> Manmade	<input type="checkbox"/> Transportation
<input type="checkbox"/> Engineering	<input type="checkbox"/> Religious	<input type="checkbox"/> Unknown

Site ID 15 Site Name: The Wilbur Wynant Residence

County: Lake City: Gary

Natural or Scenic

- | | |
|----------------------------------------------------|-------------------------------------------------------------------|
| <input type="checkbox"/> Beaches | <input type="checkbox"/> Orchards and Vineyards |
| <input type="checkbox"/> Bird Watching | <input type="checkbox"/> Parks-national, state, local |
| <input type="checkbox"/> Climate | <input type="checkbox"/> Picnic Areas |
| <input type="checkbox"/> Fall Foliage | <input type="checkbox"/> Quiet |
| <input type="checkbox"/> Fishing streams and lakes | <input type="checkbox"/> Rivers |
| <input type="checkbox"/> Forests | <input type="checkbox"/> Sand Dunes |
| <input type="checkbox"/> Botanical Gardens | <input type="checkbox"/> Star Gazing |
| <input type="checkbox"/> Geologic Formations | <input type="checkbox"/> Views |
| <input type="checkbox"/> Hiking Trails | <input type="checkbox"/> Wilderness |
| <input type="checkbox"/> Lakes | <input type="checkbox"/> Wildlife (natural settings, sanctuaries) |
| <input type="checkbox"/> Nature Trails | <input type="checkbox"/> Unknown |
| <input type="checkbox"/> Open Space | |

Management Needs

- Resource Maintenance Plan
- Resource Restoration Plan
- Resource Protection Plan
- Landscape Maintenance Plan
- Signage Plan
- Hospitality Plan
- Interpretation Plan
- Lighting Plan
- Landscape Restoration Plan
- Unknown

Reference/Source of Information

- County Interim Report
- Cultural and Historical Resources Map
- First Hand Experience
- Focus Group
- Local/Survey Recommendation
- Unknown

Site ID 15 Site Name: The Wilbur Wynant Residence

County: Lake

City: Gary

Cultural or Historic Attraction

- | | | |
|----------------------------------------------------------------|--------------------------------------------------------|-------------------------------------------------------------|
| <input type="checkbox"/> Archaeological Sites | <input checked="" type="checkbox"/> Historic Buildings | <input type="checkbox"/> Native Folklore |
| <input type="checkbox"/> Art Museum | <input type="checkbox"/> Historic Building Tours | <input type="checkbox"/> Newsworthy Places |
| <input type="checkbox"/> Battlefields | <input type="checkbox"/> Historic Railroads | <input type="checkbox"/> Old Forts |
| <input type="checkbox"/> Birthplaces or Homes of Famous People | <input type="checkbox"/> Historic Road | <input type="checkbox"/> Re-enactment of Historical Events |
| <input type="checkbox"/> Burial Grounds | <input type="checkbox"/> Interurban Rail Line | <input type="checkbox"/> Residential Historic District |
| <input type="checkbox"/> Churches | <input type="checkbox"/> Landmarks | <input type="checkbox"/> Ruins |
| <input type="checkbox"/> Conservatories | <input type="checkbox"/> Mansions | <input type="checkbox"/> School |
| <input type="checkbox"/> Downtown Commercial Historic District | <input type="checkbox"/> Memorials | <input type="checkbox"/> Theaters (stage productions, film) |
| <input type="checkbox"/> Early Industry | <input type="checkbox"/> Monuments | <input type="checkbox"/> Unknown |
| <input type="checkbox"/> Early Settlements | <input type="checkbox"/> Museums | |
| <input type="checkbox"/> Ethnic Celebrations | <input type="checkbox"/> Native American Culture | |

Special Events

- | | | |
|--------------------------------------------------------|----------------------------------------------------|-----------------------------------------------------------------|
| <input type="checkbox"/> Agricultural Fairs | <input type="checkbox"/> Craft Shows | <input type="checkbox"/> Pageants |
| <input type="checkbox"/> Air Shows | <input type="checkbox"/> Drama Productions | <input type="checkbox"/> Parades |
| <input type="checkbox"/> Animal Shows | <input type="checkbox"/> Farm Tours | <input type="checkbox"/> Photo Contests |
| <input type="checkbox"/> Antique and Collectible Shows | <input type="checkbox"/> Fishing Derbies | <input type="checkbox"/> Queen Coronations |
| <input type="checkbox"/> Art Shows | <input type="checkbox"/> Flower Shows or Festivals | <input type="checkbox"/> Races (auto, motorcycle, boat, horse) |
| <input type="checkbox"/> Artisan Studio Tours | <input type="checkbox"/> Food Festivals | <input type="checkbox"/> Religious Celebrations or Observations |
| <input type="checkbox"/> Auto Shows | <input type="checkbox"/> Harvest Celebrations | <input type="checkbox"/> Rodeos |
| <input type="checkbox"/> Ball Games and Tournaments | <input type="checkbox"/> Hay Rides | <input type="checkbox"/> Specialty Food Tasting Events |
| <input type="checkbox"/> Barbeques | <input type="checkbox"/> Hobby Shows | <input type="checkbox"/> Threshing Bees |
| <input type="checkbox"/> Barn Dances | <input type="checkbox"/> Home Tours | <input type="checkbox"/> Tractor Pulls |
| <input type="checkbox"/> Bicycle Tours/Races | <input type="checkbox"/> July 4th Celebrations | <input type="checkbox"/> Triathlons |
| <input type="checkbox"/> Card Tournaments | <input type="checkbox"/> Labor Day Celebrations | <input type="checkbox"/> Winery Tours and Tasting Rooms |
| <input type="checkbox"/> Christmas Festivals | <input type="checkbox"/> Living History Festivals | <input type="checkbox"/> Unknown |
| <input type="checkbox"/> Comedy Contests | <input type="checkbox"/> Music Festivals | |

Site ID 15 Site Name: The Wilbur Wynant Residence

County: Lake

City: Gary

Other Attractions

- | | |
|----------------------------------------------------------|--------------------------------------------------------------|
| <input type="checkbox"/> Bridges | <input type="checkbox"/> Observation Towers |
| <input checked="" type="checkbox"/> Unusual Architecture | <input type="checkbox"/> Roadside Parks |
| <input type="checkbox"/> Children's Park | <input type="checkbox"/> Roadside Produce Stands |
| <input type="checkbox"/> Dams and Power Stations | <input type="checkbox"/> Saw Mill |
| <input type="checkbox"/> Government Buildings | <input type="checkbox"/> Settings for Movies |
| <input type="checkbox"/> Grist Mill | <input type="checkbox"/> Shopping Centers |
| <input type="checkbox"/> Handcraft/homecraft industries | <input type="checkbox"/> Statuary |
| <input type="checkbox"/> Harbors | <input type="checkbox"/> The first of its kind |
| <input type="checkbox"/> Industrial Plant Tours | <input checked="" type="checkbox"/> The only one of its kind |
| <input type="checkbox"/> Local "Oddities" | <input type="checkbox"/> Universities and Colleges |
| <input type="checkbox"/> Libraries | <input type="checkbox"/> Zoos |
| <input type="checkbox"/> Military Installations | <input type="checkbox"/> Unknown |

Nearby Recreation

- | | |
|---------------------------------------------------|-----------------------------------------------------------|
| <input type="checkbox"/> Amusement or theme parks | <input type="checkbox"/> Kite Flying |
| <input type="checkbox"/> Archery | <input type="checkbox"/> Local Food Specialties |
| <input type="checkbox"/> Ballooning | <input type="checkbox"/> Mountain Biking |
| <input type="checkbox"/> Beachcombing | <input type="checkbox"/> Picnicking |
| <input type="checkbox"/> Bird Watching | <input type="checkbox"/> Racing and Regattas |
| <input type="checkbox"/> Boating | <input type="checkbox"/> River Tubing |
| <input type="checkbox"/> Bowling | <input type="checkbox"/> Rock Hunting |
| <input type="checkbox"/> Camping | <input type="checkbox"/> Sailing |
| <input type="checkbox"/> Canoeing | <input type="checkbox"/> Scuba Diving |
| <input type="checkbox"/> Children's playgrounds | <input type="checkbox"/> Shopping |
| <input type="checkbox"/> Fishing | <input type="checkbox"/> Skeet Shooting |
| <input type="checkbox"/> Fossil Hunting | <input type="checkbox"/> Skiing (downhill, cross country) |
| <input type="checkbox"/> Gambling | <input type="checkbox"/> Swimming |
| <input type="checkbox"/> Golf | <input type="checkbox"/> Tennis |
| <input type="checkbox"/> Hang Gliding | <input type="checkbox"/> Trap Shooting |
| <input type="checkbox"/> Health and Beauty Spas | <input type="checkbox"/> Video Arcades |
| <input type="checkbox"/> Hiking | <input type="checkbox"/> Zoo |
| <input type="checkbox"/> Ice Skating | <input checked="" type="checkbox"/> Unknown |
| <input type="checkbox"/> Kayaking | |

Site ID 16 Site Name: Gary Bathing Beach Aquatorium

County: Lake City: Gary

Address: 1 Marquette Park Road



Owner: City

Owner Contact:

First Name:	Last Name:
Organization: City of Gary	
Address 1: 475 Broadway	Address 2:
City: Gary	State: IN Zip Code: 46402-
Phone:	Fax: E-mail:

Site ID 16 Site Name: Gary Bathing Beach Aquatorium

County: Lake

City: Gary

Highest Visitation Season: Summer

Area of Significance: Significant Architecture

Status of Protection:

No existing protection

Apparently Restored

Need for Restoration

Beyond Restoration

Unknown

Main Visitor Groups - Age

Senior Citizens

Baby Boomers/Empty Nesters

DINKS

School Trips

40 somethings with teens

30 somethings with young children

20 somethings with young children

Single 20 somethings

Unknown

Main Visitor Groups - Interest

History Buffs

Architectural Interest

Nature Types

Military Buffs

Rail Fans

Unknown

Intrinsic Qualities

Archaeological

Cultural

Historical

Natural

Recreational

Scenic

Unknown

Development Needs

Camping

Directional Signage

Handicap Access

Identification Signage

Improved Parking

Improved Vehicular Access

Increased Parking

Interpretation

Lighting

Mapping

Overlook

Picnic Facilities

Potable Water

Restroom

Trails

Visitor Safety Improvements

Unknown

Designated Properties

National Historic Landmark

National Register of Historic Places

Historic American Buildings Survey

Historic American Engineering Record

Existing Site Facilities

<input checked="" type="checkbox"/> Hiking Trail	<input type="checkbox"/> Telephone
<input type="checkbox"/> Paved Biking Trail	<input type="checkbox"/> Tour Guides
<input type="checkbox"/> Unpaved Biking Trail	<input type="checkbox"/> Fire Pits
<input type="checkbox"/> Paved Walking Trail	<input type="checkbox"/> Grills
<input type="checkbox"/> Unpaved Walking Trail	<input type="checkbox"/> Horse Trail
<input type="checkbox"/> Paved Multi-Use Trail	<input checked="" type="checkbox"/> Paved Parking
<input type="checkbox"/> Unpaved Multi-Use Trail	<input type="checkbox"/> Unpaved Parking
<input type="checkbox"/> Playground facilities	<input type="checkbox"/> Cabins
<input type="checkbox"/> Lodge	<input type="checkbox"/> Camp Sites
<input checked="" type="checkbox"/> Shelters	<input type="checkbox"/> Trailer Camping
<input type="checkbox"/> Picnic benches	<input type="checkbox"/> Reservation System
<input checked="" type="checkbox"/> Restrooms	<input type="checkbox"/> Food Services
<input type="checkbox"/> Drinking Water	<input checked="" type="checkbox"/> Beach
<input type="checkbox"/> Unknown	

Existing Interpretive Qualities

Kiosk

Map

Signage

Brochure

Video

Web Site

Guides

Coloring Book

Hospitality Center

Unknown

Interpretive Needs

Kiosk

Map

Signage

Brochure

Video

Web Site

Guides

Coloring Book

Hospitality Center

Unknown

Interpretive Significance

<input type="checkbox"/> Agriculture	<input checked="" type="checkbox"/> Entertainment	<input type="checkbox"/> Maritime
<input type="checkbox"/> Archaeology	<input type="checkbox"/> Ethnic/Culture	<input type="checkbox"/> Military
<input checked="" type="checkbox"/> Architecture	<input type="checkbox"/> Geology	<input checked="" type="checkbox"/> Natural
<input checked="" type="checkbox"/> Art	<input checked="" type="checkbox"/> History	<input type="checkbox"/> Political
<input type="checkbox"/> Biographical	<input checked="" type="checkbox"/> Industry	<input checked="" type="checkbox"/> Scenic
<input type="checkbox"/> Education	<input type="checkbox"/> Manmade	<input type="checkbox"/> Transportation
<input type="checkbox"/> Engineering	<input type="checkbox"/> Religious	<input type="checkbox"/> Unknown

Site ID 16 Site Name: Gary Bathing Beach Aquatorium

County: Lake City: Gary

Natural or Scenic

- | | |
|---------------------------------------------------------------|------------------------------------------------------------------------------|
| <input checked="" type="checkbox"/> Beaches | <input type="checkbox"/> Orchards and Vineyards |
| <input checked="" type="checkbox"/> Bird Watching | <input checked="" type="checkbox"/> Parks-national, state, local |
| <input type="checkbox"/> Climate | <input checked="" type="checkbox"/> Picnic Areas |
| <input type="checkbox"/> Fall Foliage | <input checked="" type="checkbox"/> Quiet |
| <input checked="" type="checkbox"/> Fishing streams and lakes | <input type="checkbox"/> Rivers |
| <input type="checkbox"/> Forests | <input checked="" type="checkbox"/> Sand Dunes |
| <input type="checkbox"/> Botanical Gardens | <input type="checkbox"/> Star Gazing |
| <input type="checkbox"/> Geologic Formations | <input checked="" type="checkbox"/> Views |
| <input checked="" type="checkbox"/> Hiking Trails | <input type="checkbox"/> Wilderness |
| <input checked="" type="checkbox"/> Lakes | <input checked="" type="checkbox"/> Wildlife (natural settings, sanctuaries) |
| <input checked="" type="checkbox"/> Nature Trails | <input type="checkbox"/> Unknown |
| <input checked="" type="checkbox"/> Open Space | |

Management Needs

- Resource Maintenance Plan
- Resource Restoration Plan
- Resource Protection Plan
- Landscape Maintenance Plan
- Signage Plan
- Hospitality Plan
- Interpretation Plan
- Lighting Plan
- Landscape Restoration Plan
- Unknown

Reference/Source of Information

- County Interim Report
- Cultural and Historical Resources Map
- First Hand Experience
- Focus Group
- Local/Survey Recommendation
- Unknown

Site ID 16 Site Name: Gary Bathing Beach Aquatorium

County: Lake

City: Gary

Cultural or Historic Attraction

- | | | |
|----------------------------------------------------------------|--------------------------------------------------------|-------------------------------------------------------------|
| <input type="checkbox"/> Archaeological Sites | <input checked="" type="checkbox"/> Historic Buildings | <input type="checkbox"/> Native Folklore |
| <input type="checkbox"/> Art Museum | <input type="checkbox"/> Historic Building Tours | <input type="checkbox"/> Newsworthy Places |
| <input type="checkbox"/> Battlefields | <input type="checkbox"/> Historic Railroads | <input type="checkbox"/> Old Forts |
| <input type="checkbox"/> Birthplaces or Homes of Famous People | <input type="checkbox"/> Historic Road | <input type="checkbox"/> Re-enactment of Historical Events |
| <input type="checkbox"/> Burial Grounds | <input type="checkbox"/> Interurban Rail Line | <input type="checkbox"/> Residential Historic District |
| <input type="checkbox"/> Churches | <input checked="" type="checkbox"/> Landmarks | <input type="checkbox"/> Ruins |
| <input type="checkbox"/> Conservatories | <input type="checkbox"/> Mansions | <input type="checkbox"/> School |
| <input type="checkbox"/> Downtown Commercial Historic District | <input type="checkbox"/> Memorials | <input type="checkbox"/> Theaters (stage productions, film) |
| <input type="checkbox"/> Early Industry | <input type="checkbox"/> Monuments | <input type="checkbox"/> Unknown |
| <input type="checkbox"/> Early Settlements | <input type="checkbox"/> Museums | |
| <input type="checkbox"/> Ethnic Celebrations | <input type="checkbox"/> Native American Culture | |

Special Events

- | | | |
|--------------------------------------------------------|----------------------------------------------------|-----------------------------------------------------------------|
| <input type="checkbox"/> Agricultural Fairs | <input type="checkbox"/> Craft Shows | <input type="checkbox"/> Pageants |
| <input type="checkbox"/> Air Shows | <input type="checkbox"/> Drama Productions | <input type="checkbox"/> Parades |
| <input type="checkbox"/> Animal Shows | <input type="checkbox"/> Farm Tours | <input type="checkbox"/> Photo Contests |
| <input type="checkbox"/> Antique and Collectible Shows | <input type="checkbox"/> Fishing Derbies | <input type="checkbox"/> Queen Coronations |
| <input type="checkbox"/> Art Shows | <input type="checkbox"/> Flower Shows or Festivals | <input type="checkbox"/> Races (auto, motorcycle, boat, horse) |
| <input type="checkbox"/> Artisan Studio Tours | <input type="checkbox"/> Food Festivals | <input type="checkbox"/> Religious Celebrations or Observations |
| <input type="checkbox"/> Auto Shows | <input type="checkbox"/> Harvest Celebrations | <input type="checkbox"/> Rodeos |
| <input type="checkbox"/> Ball Games and Tournaments | <input type="checkbox"/> Hay Rides | <input type="checkbox"/> Specialty Food Tasting Events |
| <input type="checkbox"/> Barbeques | <input type="checkbox"/> Hobby Shows | <input type="checkbox"/> Threshing Bees |
| <input type="checkbox"/> Barn Dances | <input type="checkbox"/> Home Tours | <input type="checkbox"/> Tractor Pulls |
| <input type="checkbox"/> Bicycle Tours/Races | <input type="checkbox"/> July 4th Celebrations | <input type="checkbox"/> Triathlons |
| <input type="checkbox"/> Card Tournaments | <input type="checkbox"/> Labor Day Celebrations | <input type="checkbox"/> Winery Tours and Tasting Rooms |
| <input type="checkbox"/> Christmas Festivals | <input type="checkbox"/> Living History Festivals | <input checked="" type="checkbox"/> Unknown |
| <input type="checkbox"/> Comedy Contests | <input type="checkbox"/> Music Festivals | |

Site ID 16 Site Name: Gary Bathing Beach Aquatorium

County: Lake City: Gary

Other Attractions	
<input type="checkbox"/> Bridges	<input type="checkbox"/> Observation Towers
<input checked="" type="checkbox"/> Unusual Architecture	<input type="checkbox"/> Roadside Parks
<input type="checkbox"/> Children's Park	<input type="checkbox"/> Roadside Produce Stands
<input type="checkbox"/> Dams and Power Stations	<input type="checkbox"/> Saw Mill
<input type="checkbox"/> Government Buildings	<input type="checkbox"/> Settings for Movies
<input type="checkbox"/> Grist Mill	<input type="checkbox"/> Shopping Centers
<input type="checkbox"/> Handcraft/homecraft industries	<input checked="" type="checkbox"/> Statuary
<input type="checkbox"/> Harbors	<input type="checkbox"/> The first of its kind
<input type="checkbox"/> Industrial Plant Tours	<input type="checkbox"/> The only one of its kind
<input type="checkbox"/> Local "Oddities"	<input type="checkbox"/> Universities and Colleges
<input type="checkbox"/> Libraries	<input type="checkbox"/> Zoos
<input type="checkbox"/> Military Installations	<input type="checkbox"/> Unknown

Nearby Recreation	
<input type="checkbox"/> Amusement or theme parks	<input checked="" type="checkbox"/> Kite Flying
<input type="checkbox"/> Archery	<input type="checkbox"/> Local Food Specialties
<input type="checkbox"/> Ballooning	<input type="checkbox"/> Mountain Biking
<input checked="" type="checkbox"/> Beachcombing	<input checked="" type="checkbox"/> Picnicking
<input checked="" type="checkbox"/> Bird Watching	<input type="checkbox"/> Racing and Regattas
<input checked="" type="checkbox"/> Boating	<input type="checkbox"/> River Tubing
<input type="checkbox"/> Bowling	<input type="checkbox"/> Rock Hunting
<input type="checkbox"/> Camping	<input checked="" type="checkbox"/> Sailing
<input type="checkbox"/> Canoeing	<input type="checkbox"/> Scuba Diving
<input type="checkbox"/> Children's playgrounds	<input type="checkbox"/> Shopping
<input checked="" type="checkbox"/> Fishing	<input type="checkbox"/> Skeet Shooting
<input type="checkbox"/> Fossil Hunting	<input type="checkbox"/> Skiing (downhill, cross country)
<input type="checkbox"/> Gambling	<input checked="" type="checkbox"/> Swimming
<input type="checkbox"/> Golf	<input type="checkbox"/> Tennis
<input type="checkbox"/> Hang Gliding	<input type="checkbox"/> Trap Shooting
<input type="checkbox"/> Health and Beauty Spas	<input type="checkbox"/> Video Arcades
<input type="checkbox"/> Hiking	<input type="checkbox"/> Zoo
<input type="checkbox"/> Ice Skating	<input type="checkbox"/> Unknown
<input type="checkbox"/> Kayaking	

Site ID 17 Site Name: Gary Water Tower

County: Lake City: Gary

Address: 650 Madison Street

Owner: City

Owner Contact:

First Name:	Last Name:
Organization: City of Gary	
Address 1: 475 Broadway	Address 2:
City: Gary	State: IN Zip Code: 46402-
Phone:	Fax: E-mail:

Site ID 17 Site Name: Gary Water Tower

County: Lake City: Gary

Highest Visitation Season: Summer

Area of Significance: Significant Architecture

Status of Protection:

No existing protection

Apparently Restored

Need for Restoration

Beyond Restoration

Unknown

Main Visitor Groups - Age

Senior Citizens

Baby Boomers/Empty Nesters

DINKS

School Trips

40 somethings with teens

30 somethings with young children

20 somethings with young children

Single 20 somethings

Unknown

Main Visitor Groups - Interest

History Buffs

Architectural Interest

Nature Types

Military Buffs

Rail Fans

Unknown

Intrinsic Qualities

Archaeological

Cultural

Historical

Natural

Recreational

Scenic

Unknown

Development Needs

Camping

Directional Signage

Handicap Access

Identification Signage

Improved Parking

Improved Vehicular Access

Increased Parking

Interpretation

Lighting

Mapping

Overlook

Picnic Facilities

Potable Water

Restroom

Trails

Visitor Safety Improvements

Unknown

Designated Properties

National Historic Landmark

National Register of Historic Places

Historic American Buildings Survey

Historic American Engineering Record

Existing Site Facilities

Hiking Trail

Paved Biking Trail

Unpaved Biking Trail

Paved Walking Trail

Unpaved Walking Trail

Paved Multi-Use Trail

Unpaved Multi-Use Trail

Playground facilities

Lodge

Shelters

Picnic benches

Restrooms

Drinking Water

Unknown

Telephone

Tour Guides

Fire Pits

Grills

Horse Trail

Paved Parking

Unpaved Parking

Cabins

Camp Sites

Trailer Camping

Reservation System

Food Services

Beach

Existing Interpretive Qualities

Kiosk

Map

Signage

Brochure

Video

Web Site

Guides

Coloring Book

Hospitality Center

Unknown

Interpretive Needs

Kiosk

Map

Signage

Brochure

Video

Web Site

Guides

Coloring Book

Hospitality Center

Unknown

Interpretive Significance

Agriculture

Archaeology

Architecture

Art

Biographical

Education

Engineering

Entertainment

Ethnic/Culture

Geology

History

Industry

Manmade

Religious

Maritime

Military

Natural

Political

Scenic

Transportation

Unknown

Site ID 17 Site Name: Gary Water Tower

County: Lake City: Gary

Natural or Scenic

- | | |
|----------------------------------------------------|-------------------------------------------------------------------|
| <input type="checkbox"/> Beaches | <input type="checkbox"/> Orchards and Vineyards |
| <input type="checkbox"/> Bird Watching | <input checked="" type="checkbox"/> Parks-national, state, local |
| <input type="checkbox"/> Climate | <input type="checkbox"/> Picnic Areas |
| <input type="checkbox"/> Fall Foliage | <input type="checkbox"/> Quiet |
| <input type="checkbox"/> Fishing streams and lakes | <input type="checkbox"/> Rivers |
| <input type="checkbox"/> Forests | <input type="checkbox"/> Sand Dunes |
| <input type="checkbox"/> Botanical Gardens | <input type="checkbox"/> Star Gazing |
| <input type="checkbox"/> Geologic Formations | <input type="checkbox"/> Views |
| <input type="checkbox"/> Hiking Trails | <input type="checkbox"/> Wilderness |
| <input type="checkbox"/> Lakes | <input type="checkbox"/> Wildlife (natural settings, sanctuaries) |
| <input type="checkbox"/> Nature Trails | <input type="checkbox"/> Unknown |
| <input type="checkbox"/> Open Space | |

Management Needs

- Resource Maintenance Plan
- Resource Restoration Plan
- Resource Protection Plan
- Landscape Maintenance Plan
- Signage Plan
- Hospitality Plan
- Interpretation Plan
- Lighting Plan
- Landscape Restoration Plan
- Unknown

Reference/Source of Information

- County Interim Report
- Cultural and Historical Resources Map
- First Hand Experience
- Focus Group
- Local/Survey Recommendation
- Unknown

Site ID 17 Site Name: Gary Water Tower

County: Lake City: Gary

Cultural or Historic Attraction

- | | | |
|----------------------------------------------------------------|--------------------------------------------------|-------------------------------------------------------------|
| <input type="checkbox"/> Archaeological Sites | <input type="checkbox"/> Historic Buildings | <input type="checkbox"/> Native Folklore |
| <input type="checkbox"/> Art Museum | <input type="checkbox"/> Historic Building Tours | <input type="checkbox"/> Newsworthy Places |
| <input type="checkbox"/> Battlefields | <input type="checkbox"/> Historic Railroads | <input type="checkbox"/> Old Forts |
| <input type="checkbox"/> Birthplaces or Homes of Famous People | <input type="checkbox"/> Historic Road | <input type="checkbox"/> Re-enactment of Historical Events |
| <input type="checkbox"/> Burial Grounds | <input type="checkbox"/> Interurban Rail Line | <input type="checkbox"/> Residential Historic District |
| <input type="checkbox"/> Churches | <input checked="" type="checkbox"/> Landmarks | <input type="checkbox"/> Ruins |
| <input type="checkbox"/> Conservatories | <input type="checkbox"/> Mansions | <input type="checkbox"/> School |
| <input type="checkbox"/> Downtown Commercial Historic District | <input type="checkbox"/> Memorials | <input type="checkbox"/> Theaters (stage productions, film) |
| <input type="checkbox"/> Early Industry | <input type="checkbox"/> Monuments | <input type="checkbox"/> Unknown |
| <input type="checkbox"/> Early Settlements | <input type="checkbox"/> Museums | |
| <input type="checkbox"/> Ethnic Celebrations | <input type="checkbox"/> Native American Culture | |

Special Events

- | | | |
|--------------------------------------------------------|----------------------------------------------------|-----------------------------------------------------------------|
| <input type="checkbox"/> Agricultural Fairs | <input type="checkbox"/> Craft Shows | <input type="checkbox"/> Pageants |
| <input type="checkbox"/> Air Shows | <input type="checkbox"/> Drama Productions | <input type="checkbox"/> Parades |
| <input type="checkbox"/> Animal Shows | <input type="checkbox"/> Farm Tours | <input type="checkbox"/> Photo Contests |
| <input type="checkbox"/> Antique and Collectible Shows | <input type="checkbox"/> Fishing Derbies | <input type="checkbox"/> Queen Coronations |
| <input type="checkbox"/> Art Shows | <input type="checkbox"/> Flower Shows or Festivals | <input type="checkbox"/> Races (auto, motorcycle, boat, horse) |
| <input type="checkbox"/> Artisan Studio Tours | <input type="checkbox"/> Food Festivals | <input type="checkbox"/> Religious Celebrations or Observations |
| <input type="checkbox"/> Auto Shows | <input type="checkbox"/> Harvest Celebrations | <input type="checkbox"/> Rodeos |
| <input type="checkbox"/> Ball Games and Tournaments | <input type="checkbox"/> Hay Rides | <input type="checkbox"/> Specialty Food Tasting Events |
| <input type="checkbox"/> Barbeques | <input type="checkbox"/> Hobby Shows | <input type="checkbox"/> Threshing Bees |
| <input type="checkbox"/> Barn Dances | <input type="checkbox"/> Home Tours | <input type="checkbox"/> Tractor Pulls |
| <input type="checkbox"/> Bicycle Tours/Races | <input type="checkbox"/> July 4th Celebrations | <input type="checkbox"/> Triathlons |
| <input type="checkbox"/> Card Tournaments | <input type="checkbox"/> Labor Day Celebrations | <input type="checkbox"/> Winery Tours and Tasting Rooms |
| <input type="checkbox"/> Christmas Festivals | <input type="checkbox"/> Living History Festivals | <input checked="" type="checkbox"/> Unknown |
| <input type="checkbox"/> Comedy Contests | <input type="checkbox"/> Music Festivals | |

Site ID 17 Site Name: Gary Water Tower

County: Lake

City: Gary

Other Attractions

- | | |
|---------------------------------------------------------|----------------------------------------------------|
| <input type="checkbox"/> Bridges | <input type="checkbox"/> Observation Towers |
| <input type="checkbox"/> Unusual Architecture | <input type="checkbox"/> Roadside Parks |
| <input checked="" type="checkbox"/> Children's Park | <input type="checkbox"/> Roadside Produce Stands |
| <input type="checkbox"/> Dams and Power Stations | <input type="checkbox"/> Saw Mill |
| <input type="checkbox"/> Government Buildings | <input type="checkbox"/> Settings for Movies |
| <input type="checkbox"/> Grist Mill | <input type="checkbox"/> Shopping Centers |
| <input type="checkbox"/> Handcraft/homecraft industries | <input type="checkbox"/> Statuary |
| <input type="checkbox"/> Harbors | <input type="checkbox"/> The first of its kind |
| <input type="checkbox"/> Industrial Plant Tours | <input type="checkbox"/> The only one of its kind |
| <input type="checkbox"/> Local "Oddities" | <input type="checkbox"/> Universities and Colleges |
| <input type="checkbox"/> Libraries | <input type="checkbox"/> Zoos |
| <input type="checkbox"/> Military Installations | <input type="checkbox"/> Unknown |

Nearby Recreation

- | | |
|---------------------------------------------------|-----------------------------------------------------------|
| <input type="checkbox"/> Amusement or theme parks | <input type="checkbox"/> Kite Flying |
| <input type="checkbox"/> Archery | <input type="checkbox"/> Local Food Specialties |
| <input type="checkbox"/> Ballooning | <input type="checkbox"/> Mountain Biking |
| <input type="checkbox"/> Beachcombing | <input type="checkbox"/> Picnicking |
| <input type="checkbox"/> Bird Watching | <input type="checkbox"/> Racing and Regattas |
| <input type="checkbox"/> Boating | <input type="checkbox"/> River Tubing |
| <input type="checkbox"/> Bowling | <input type="checkbox"/> Rock Hunting |
| <input type="checkbox"/> Camping | <input type="checkbox"/> Sailing |
| <input type="checkbox"/> Canoeing | <input type="checkbox"/> Scuba Diving |
| <input type="checkbox"/> Children's playgrounds | <input type="checkbox"/> Shopping |
| <input type="checkbox"/> Fishing | <input type="checkbox"/> Skeet Shooting |
| <input type="checkbox"/> Fossil Hunting | <input type="checkbox"/> Skiing (downhill, cross country) |
| <input type="checkbox"/> Gambling | <input type="checkbox"/> Swimming |
| <input type="checkbox"/> Golf | <input type="checkbox"/> Tennis |
| <input type="checkbox"/> Hang Gliding | <input type="checkbox"/> Trap Shooting |
| <input type="checkbox"/> Health and Beauty Spas | <input type="checkbox"/> Video Arcades |
| <input type="checkbox"/> Hiking | <input type="checkbox"/> Zoo |
| <input type="checkbox"/> Ice Skating | <input checked="" type="checkbox"/> Unknown |
| <input type="checkbox"/> Kayaking | |

Site ID 59 Site Name: Washington Irving School

County: Lake City: Hammond

Address: 4727 Pine Avenue



Owner: City

Owner Contact:

First Name:	Last Name:
Organization: City of Hammond	
Address 1:	Address 2: 5925 Calumet Ave
City: Hammond	State: IN Zip Code: 46320-
Phone:	Fax: E-mail:

Site ID 59 Site Name: Washington Irving School

County: Lake City: Hammond

Highest Visitation Season: All year

Area of Significance: Significant Architecture

Status of Protection:

- No existing protection
- Apparently Restored
- Need for Restoration
- Beyond Restoration
- Unknown

Intrinsic Qualities

- Archaeological
- Cultural
- Historical
- Natural
- Recreational
- Scenic
- Unknown

Main Visitor Groups - Age

- Senior Citizens
- Baby Boomers/Empty Nesters
- DINKS
- School Trips
- 40 somethings with teens
- 30 somethings with young children
- 20 somethings with young children
- Single 20 somethings
- Unknown

Main Visitor Groups - Interest

- History Buffs
- Architectural Interest
- Nature Types
- Military Buffs
- Rail Fans
- Unknown

Development Needs

- Camping
- Directional Signage
- Handicap Access
- Identification Signage
- Improved Parking
- Improved Vehicular Access
- Increased Parking
- Interpretation
- Lighting
- Mapping
- Overlook
- Picnic Facilities
- Potable Water
- Restroom
- Trails
- Visitor Safety Improvements
- Unknown

Designated Properties

- National Historic Landmark
- National Register of Historic Places
- Historic American Buildings Survey
- Historic American Engineering Record

Existing Site Facilities

- Hiking Trail
- Paved Biking Trail
- Unpaved Biking Trail
- Paved Walking Trail
- Unpaved Walking Trail
- Paved Multi-Use Trail
- Unpaved Multi-Use Trail
- Playground facilities
- Lodge
- Shelters
- Picnic benches
- Restrooms
- Drinking Water
- Unknown
- Telephone
- Tour Guides
- Fire Pits
- Grills
- Horse Trail
- Paved Parking
- Unpaved Parking
- Cabins
- Camp Sites
- Trailer Camping
- Reservation System
- Food Services
- Beach

Existing Interpretive Qualities

- Kiosk
- Map
- Signage
- Brochure
- Video
- Web Site
- Guides
- Coloring Book
- Hospitality Center
- Unknown

Interpretive Needs

- Kiosk
- Map
- Signage
- Brochure
- Video
- Web Site
- Guides
- Coloring Book
- Hospitality Center
- Unknown

Interpretive Significance

- Agriculture
- Archaeology
- Architecture
- Art
- Biographical
- Education
- Engineering
- Entertainment
- Ethnic/Culture
- Geology
- History
- Industry
- Manmade
- Religious
- Maritime
- Military
- Natural
- Political
- Scenic
- Transportation
- Unknown

Site ID 59 Site Name: Washington Irving School

County: Lake City: Hammond

Natural or Scenic

- | | |
|----------------------------------------------------|-------------------------------------------------------------------|
| <input type="checkbox"/> Beaches | <input type="checkbox"/> Orchards and Vineyards |
| <input type="checkbox"/> Bird Watching | <input type="checkbox"/> Parks-national, state, local |
| <input type="checkbox"/> Climate | <input type="checkbox"/> Picnic Areas |
| <input type="checkbox"/> Fall Foliage | <input type="checkbox"/> Quiet |
| <input type="checkbox"/> Fishing streams and lakes | <input type="checkbox"/> Rivers |
| <input type="checkbox"/> Forests | <input type="checkbox"/> Sand Dunes |
| <input type="checkbox"/> Botanical Gardens | <input type="checkbox"/> Star Gazing |
| <input type="checkbox"/> Geologic Formations | <input type="checkbox"/> Views |
| <input type="checkbox"/> Hiking Trails | <input type="checkbox"/> Wilderness |
| <input type="checkbox"/> Lakes | <input type="checkbox"/> Wildlife (natural settings, sanctuaries) |
| <input type="checkbox"/> Nature Trails | <input type="checkbox"/> Unknown |
| <input type="checkbox"/> Open Space | |

Management Needs

- Resource Maintenance Plan
- Resource Restoration Plan
- Resource Protection Plan
- Landscape Maintenance Plan
- Signage Plan
- Hospitality Plan
- Interpretation Plan
- Lighting Plan
- Landscape Restoration Plan
- Unknown

Reference/Source of Information

- County Interim Report
- Cultural and Historical Resources Map
- First Hand Experience
- Focus Group
- Local/Survey Recommendation
- Unknown

Site ID 59 Site Name: Washington Irving School

County: Lake City: Hammond

Cultural or Historic Attraction

- | | | |
|----------------------------------------------------------------|--------------------------------------------------------|-------------------------------------------------------------|
| <input type="checkbox"/> Archaeological Sites | <input checked="" type="checkbox"/> Historic Buildings | <input type="checkbox"/> Native Folklore |
| <input type="checkbox"/> Art Museum | <input type="checkbox"/> Historic Building Tours | <input type="checkbox"/> Newsworthy Places |
| <input type="checkbox"/> Battlefields | <input type="checkbox"/> Historic Railroads | <input type="checkbox"/> Old Forts |
| <input type="checkbox"/> Birthplaces or Homes of Famous People | <input type="checkbox"/> Historic Road | <input type="checkbox"/> Re-enactment of Historical Events |
| <input type="checkbox"/> Burial Grounds | <input type="checkbox"/> Interurban Rail Line | <input type="checkbox"/> Residential Historic District |
| <input type="checkbox"/> Churches | <input checked="" type="checkbox"/> Landmarks | <input type="checkbox"/> Ruins |
| <input type="checkbox"/> Conservatories | <input type="checkbox"/> Mansions | <input checked="" type="checkbox"/> School |
| <input type="checkbox"/> Downtown Commercial Historic District | <input type="checkbox"/> Memorials | <input type="checkbox"/> Theaters (stage productions, film) |
| <input type="checkbox"/> Early Industry | <input type="checkbox"/> Monuments | <input type="checkbox"/> Unknown |
| <input type="checkbox"/> Early Settlements | <input type="checkbox"/> Museums | |
| <input type="checkbox"/> Ethnic Celebrations | <input type="checkbox"/> Native American Culture | |

Special Events

- | | | |
|----------------------------------------------------------------|-------------------------------------------------------|-----------------------------------------------------------------|
| <input type="checkbox"/> Agricultural Fairs | <input type="checkbox"/> Craft Shows | <input checked="" type="checkbox"/> Pageants |
| <input type="checkbox"/> Air Shows | <input checked="" type="checkbox"/> Drama Productions | <input type="checkbox"/> Parades |
| <input type="checkbox"/> Animal Shows | <input type="checkbox"/> Farm Tours | <input type="checkbox"/> Photo Contests |
| <input type="checkbox"/> Antique and Collectible Shows | <input type="checkbox"/> Fishing Derbies | <input type="checkbox"/> Queen Coronations |
| <input checked="" type="checkbox"/> Art Shows | <input type="checkbox"/> Flower Shows or Festivals | <input type="checkbox"/> Races (auto, motorcycle, boat, horse) |
| <input type="checkbox"/> Artisan Studio Tours | <input type="checkbox"/> Food Festivals | <input type="checkbox"/> Religious Celebrations or Observations |
| <input type="checkbox"/> Auto Shows | <input type="checkbox"/> Harvest Celebrations | <input type="checkbox"/> Rodeos |
| <input checked="" type="checkbox"/> Ball Games and Tournaments | <input type="checkbox"/> Hay Rides | <input type="checkbox"/> Specialty Food Tasting Events |
| <input type="checkbox"/> Barbeques | <input type="checkbox"/> Hobby Shows | <input type="checkbox"/> Threshing Bees |
| <input type="checkbox"/> Barn Dances | <input type="checkbox"/> Home Tours | <input type="checkbox"/> Tractor Pulls |
| <input type="checkbox"/> Bicycle Tours/Races | <input type="checkbox"/> July 4th Celebrations | <input type="checkbox"/> Triathlons |
| <input type="checkbox"/> Card Tournaments | <input type="checkbox"/> Labor Day Celebrations | <input type="checkbox"/> Winery Tours and Tasting Rooms |
| <input checked="" type="checkbox"/> Christmas Festivals | <input type="checkbox"/> Living History Festivals | <input type="checkbox"/> Unknown |
| <input type="checkbox"/> Comedy Contests | <input checked="" type="checkbox"/> Music Festivals | |

Site ID 59 Site Name: Washington Irving School

County: Lake

City: Hammond

Other Attractions

- | | |
|----------------------------------------------------------|--------------------------------------------------------------|
| <input type="checkbox"/> Bridges | <input type="checkbox"/> Observation Towers |
| <input checked="" type="checkbox"/> Unusual Architecture | <input type="checkbox"/> Roadside Parks |
| <input type="checkbox"/> Children's Park | <input type="checkbox"/> Roadside Produce Stands |
| <input type="checkbox"/> Dams and Power Stations | <input type="checkbox"/> Saw Mill |
| <input type="checkbox"/> Government Buildings | <input type="checkbox"/> Settings for Movies |
| <input type="checkbox"/> Grist Mill | <input type="checkbox"/> Shopping Centers |
| <input type="checkbox"/> Handcraft/homecraft industries | <input type="checkbox"/> Statuary |
| <input type="checkbox"/> Harbors | <input type="checkbox"/> The first of its kind |
| <input type="checkbox"/> Industrial Plant Tours | <input checked="" type="checkbox"/> The only one of its kind |
| <input type="checkbox"/> Local "Oddities" | <input type="checkbox"/> Universities and Colleges |
| <input type="checkbox"/> Libraries | <input type="checkbox"/> Zoos |
| <input type="checkbox"/> Military Installations | <input type="checkbox"/> Unknown |

Nearby Recreation

- | | |
|---------------------------------------------------|-----------------------------------------------------------|
| <input type="checkbox"/> Amusement or theme parks | <input type="checkbox"/> Kite Flying |
| <input type="checkbox"/> Archery | <input type="checkbox"/> Local Food Specialties |
| <input type="checkbox"/> Ballooning | <input type="checkbox"/> Mountain Biking |
| <input type="checkbox"/> Beachcombing | <input type="checkbox"/> Picnicking |
| <input type="checkbox"/> Bird Watching | <input type="checkbox"/> Racing and Regattas |
| <input type="checkbox"/> Boating | <input type="checkbox"/> River Tubing |
| <input type="checkbox"/> Bowling | <input type="checkbox"/> Rock Hunting |
| <input type="checkbox"/> Camping | <input type="checkbox"/> Sailing |
| <input type="checkbox"/> Canoeing | <input type="checkbox"/> Scuba Diving |
| <input type="checkbox"/> Children's playgrounds | <input type="checkbox"/> Shopping |
| <input type="checkbox"/> Fishing | <input type="checkbox"/> Skeet Shooting |
| <input type="checkbox"/> Fossil Hunting | <input type="checkbox"/> Skiing (downhill, cross country) |
| <input type="checkbox"/> Gambling | <input type="checkbox"/> Swimming |
| <input type="checkbox"/> Golf | <input type="checkbox"/> Tennis |
| <input type="checkbox"/> Hang Gliding | <input type="checkbox"/> Trap Shooting |
| <input type="checkbox"/> Health and Beauty Spas | <input type="checkbox"/> Video Arcades |
| <input type="checkbox"/> Hiking | <input type="checkbox"/> Zoo |
| <input type="checkbox"/> Ice Skating | <input checked="" type="checkbox"/> Unknown |
| <input type="checkbox"/> Kayaking | |

Site ID 58 Site Name: Hammond City Hall

County: Lake City: Hammond

Address: 5925 Calumet Avenue



Owner: City

Owner Contact:

First Name:	Last Name:
Organization: City of Hammond	
Address 1: Hammond City Hall	Address 2: 5925 Calumet Ave
City: Hammond	State: IN Zip Code: 46320-
Phone:	Fax: E-mail:

Site ID 58 Site Name: Hammond City Hall
County: Lake City: Hammond

Highest Visitation Season: All year

Area of Significance: Significant Architecture

Status of Protection:

- No existing protection
- Apparently Restored
- Need for Restoration
- Beyond Restoration
- Unknown

Intrinsic Qualities

- Archaeological
- Cultural
- Historical
- Natural
- Recreational
- Scenic
- Unknown

Main Visitor Groups - Age

- Senior Citizens
- Baby Boomers/Empty Nesters
- DINKS
- School Trips
- 40 somethings with teens
- 30 somethings with young children
- 20 somethings with young children
- Single 20 somethings
- Unknown

Main Visitor Groups - Interest

- History Buffs
- Architectural Interest
- Nature Types
- Military Buffs
- Rail Fans
- Unknown

Development Needs

- Camping
- Directional Signage
- Handicap Access
- Identification Signage
- Improved Parking
- Improved Vehicular Access
- Increased Parking
- Interpretation
- Lighting
- Mapping
- Overlook
- Picnic Facilities
- Potable Water
- Restroom
- Trails
- Visitor Safety Improvements
- Unknown

Designated Properties

- National Historic Landmark
- National Register of Historic Places
- Historic American Buildings Survey
- Historic American Engineering Record

Existing Site Facilities

- Hiking Trail
- Paved Biking Trail
- Unpaved Biking Trail
- Paved Walking Trail
- Unpaved Walking Trail
- Paved Multi-Use Trail
- Unpaved Multi-Use Trail
- Playground facilities
- Lodge
- Shelters
- Picnic benches
- Restrooms
- Drinking Water
- Unknown
- Telephone
- Tour Guides
- Fire Pits
- Grills
- Horse Trail
- Paved Parking
- Unpaved Parking
- Cabins
- Camp Sites
- Trailer Camping
- Reservation System
- Food Services
- Beach

Existing Interpretive Qualities

- Kiosk
- Map
- Signage
- Brochure
- Video
- Web Site
- Guides
- Coloring Book
- Hospitality Center
- Unknown

Interpretive Needs

- Kiosk
- Map
- Signage
- Brochure
- Video
- Web Site
- Guides
- Coloring Book
- Hospitality Center
- Unknown

Interpretive Significance

- Agriculture
- Archaeology
- Architecture
- Art
- Biographical
- Education
- Engineering
- Entertainment
- Ethnic/Culture
- Geology
- History
- Industry
- Manmade
- Religious
- Maritime
- Military
- Natural
- Political
- Scenic
- Transportation
- Unknown

Site ID 58 Site Name: Hammond City Hall

County: Lake City: Hammond

Natural or Scenic

- | | |
|----------------------------------------------------|-------------------------------------------------------------------|
| <input type="checkbox"/> Beaches | <input type="checkbox"/> Orchards and Vineyards |
| <input type="checkbox"/> Bird Watching | <input type="checkbox"/> Parks-national, state, local |
| <input type="checkbox"/> Climate | <input type="checkbox"/> Picnic Areas |
| <input type="checkbox"/> Fall Foliage | <input type="checkbox"/> Quiet |
| <input type="checkbox"/> Fishing streams and lakes | <input type="checkbox"/> Rivers |
| <input type="checkbox"/> Forests | <input type="checkbox"/> Sand Dunes |
| <input type="checkbox"/> Botanical Gardens | <input type="checkbox"/> Star Gazing |
| <input type="checkbox"/> Geologic Formations | <input type="checkbox"/> Views |
| <input type="checkbox"/> Hiking Trails | <input type="checkbox"/> Wilderness |
| <input type="checkbox"/> Lakes | <input type="checkbox"/> Wildlife (natural settings, sanctuaries) |
| <input type="checkbox"/> Nature Trails | <input type="checkbox"/> Unknown |
| <input type="checkbox"/> Open Space | |

Management Needs

- Resource Maintenance Plan
- Resource Restoration Plan
- Resource Protection Plan
- Landscape Maintenance Plan
- Signage Plan
- Hospitality Plan
- Interpretation Plan
- Lighting Plan
- Landscape Restoration Plan
- Unknown

Reference/Source of Information

- County Interim Report
- Cultural and Historical Resources Map
- First Hand Experience
- Focus Group
- Local/Survey Recommendation
- Unknown

Site ID 58 Site Name: Hammond City Hall

County: Lake City: Hammond

Cultural or Historic Attraction

- | | | |
|----------------------------------------------------------------|--------------------------------------------------------|-------------------------------------------------------------|
| <input type="checkbox"/> Archaeological Sites | <input checked="" type="checkbox"/> Historic Buildings | <input type="checkbox"/> Native Folklore |
| <input type="checkbox"/> Art Museum | <input type="checkbox"/> Historic Building Tours | <input type="checkbox"/> Newsworthy Places |
| <input type="checkbox"/> Battlefields | <input type="checkbox"/> Historic Railroads | <input type="checkbox"/> Old Forts |
| <input type="checkbox"/> Birthplaces or Homes of Famous People | <input type="checkbox"/> Historic Road | <input type="checkbox"/> Re-enactment of Historical Events |
| <input type="checkbox"/> Burial Grounds | <input type="checkbox"/> Interurban Rail Line | <input type="checkbox"/> Residential Historic District |
| <input type="checkbox"/> Churches | <input checked="" type="checkbox"/> Landmarks | <input type="checkbox"/> Ruins |
| <input type="checkbox"/> Conservatories | <input type="checkbox"/> Mansions | <input type="checkbox"/> School |
| <input type="checkbox"/> Downtown Commercial Historic District | <input type="checkbox"/> Memorials | <input type="checkbox"/> Theaters (stage productions, film) |
| <input type="checkbox"/> Early Industry | <input type="checkbox"/> Monuments | <input type="checkbox"/> Unknown |
| <input type="checkbox"/> Early Settlements | <input type="checkbox"/> Museums | |
| <input type="checkbox"/> Ethnic Celebrations | <input type="checkbox"/> Native American Culture | |

Special Events

- | | | |
|--------------------------------------------------------|----------------------------------------------------|-----------------------------------------------------------------|
| <input type="checkbox"/> Agricultural Fairs | <input type="checkbox"/> Craft Shows | <input type="checkbox"/> Pageants |
| <input type="checkbox"/> Air Shows | <input type="checkbox"/> Drama Productions | <input type="checkbox"/> Parades |
| <input type="checkbox"/> Animal Shows | <input type="checkbox"/> Farm Tours | <input type="checkbox"/> Photo Contests |
| <input type="checkbox"/> Antique and Collectible Shows | <input type="checkbox"/> Fishing Derbies | <input type="checkbox"/> Queen Coronations |
| <input type="checkbox"/> Art Shows | <input type="checkbox"/> Flower Shows or Festivals | <input type="checkbox"/> Races (auto, motorcycle, boat, horse) |
| <input type="checkbox"/> Artisan Studio Tours | <input type="checkbox"/> Food Festivals | <input type="checkbox"/> Religious Celebrations or Observations |
| <input type="checkbox"/> Auto Shows | <input type="checkbox"/> Harvest Celebrations | <input type="checkbox"/> Rodeos |
| <input type="checkbox"/> Ball Games and Tournaments | <input type="checkbox"/> Hay Rides | <input type="checkbox"/> Specialty Food Tasting Events |
| <input type="checkbox"/> Barbeques | <input type="checkbox"/> Hobby Shows | <input type="checkbox"/> Threshing Bees |
| <input type="checkbox"/> Barn Dances | <input type="checkbox"/> Home Tours | <input type="checkbox"/> Tractor Pulls |
| <input type="checkbox"/> Bicycle Tours/Races | <input type="checkbox"/> July 4th Celebrations | <input type="checkbox"/> Triathlons |
| <input type="checkbox"/> Card Tournaments | <input type="checkbox"/> Labor Day Celebrations | <input type="checkbox"/> Winery Tours and Tasting Rooms |
| <input type="checkbox"/> Christmas Festivals | <input type="checkbox"/> Living History Festivals | <input checked="" type="checkbox"/> Unknown |
| <input type="checkbox"/> Comedy Contests | <input type="checkbox"/> Music Festivals | |

Site ID 58 Site Name: Hammond City Hall

County: Lake

City: Hammond

Other Attractions

- | | |
|---------------------------------------------------------|----------------------------------------------------|
| <input type="checkbox"/> Bridges | <input type="checkbox"/> Observation Towers |
| <input type="checkbox"/> Unusual Architecture | <input type="checkbox"/> Roadside Parks |
| <input type="checkbox"/> Children's Park | <input type="checkbox"/> Roadside Produce Stands |
| <input type="checkbox"/> Dams and Power Stations | <input type="checkbox"/> Saw Mill |
| <input type="checkbox"/> Government Buildings | <input type="checkbox"/> Settings for Movies |
| <input type="checkbox"/> Grist Mill | <input type="checkbox"/> Shopping Centers |
| <input type="checkbox"/> Handcraft/homecraft industries | <input type="checkbox"/> Statuary |
| <input type="checkbox"/> Harbors | <input type="checkbox"/> The first of its kind |
| <input type="checkbox"/> Industrial Plant Tours | <input type="checkbox"/> The only one of its kind |
| <input type="checkbox"/> Local "Oddities" | <input type="checkbox"/> Universities and Colleges |
| <input type="checkbox"/> Libraries | <input type="checkbox"/> Zoos |
| <input type="checkbox"/> Military Installations | <input checked="" type="checkbox"/> Unknown |

Nearby Recreation

- | | |
|---------------------------------------------------|-----------------------------------------------------------|
| <input type="checkbox"/> Amusement or theme parks | <input type="checkbox"/> Kite Flying |
| <input type="checkbox"/> Archery | <input type="checkbox"/> Local Food Specialties |
| <input type="checkbox"/> Ballooning | <input type="checkbox"/> Mountain Biking |
| <input type="checkbox"/> Beachcombing | <input type="checkbox"/> Picnicking |
| <input type="checkbox"/> Bird Watching | <input type="checkbox"/> Racing and Regattas |
| <input type="checkbox"/> Boating | <input type="checkbox"/> River Tubing |
| <input type="checkbox"/> Bowling | <input type="checkbox"/> Rock Hunting |
| <input type="checkbox"/> Camping | <input type="checkbox"/> Sailing |
| <input type="checkbox"/> Canoeing | <input type="checkbox"/> Scuba Diving |
| <input type="checkbox"/> Children's playgrounds | <input type="checkbox"/> Shopping |
| <input type="checkbox"/> Fishing | <input type="checkbox"/> Skeet Shooting |
| <input type="checkbox"/> Fossil Hunting | <input type="checkbox"/> Skiing (downhill, cross country) |
| <input type="checkbox"/> Gambling | <input type="checkbox"/> Swimming |
| <input type="checkbox"/> Golf | <input type="checkbox"/> Tennis |
| <input type="checkbox"/> Hang Gliding | <input type="checkbox"/> Trap Shooting |
| <input type="checkbox"/> Health and Beauty Spas | <input type="checkbox"/> Video Arcades |
| <input type="checkbox"/> Hiking | <input type="checkbox"/> Zoo |
| <input type="checkbox"/> Ice Skating | <input checked="" type="checkbox"/> Unknown |
| <input type="checkbox"/> Kayaking | |

Site ID 18 Site Name: Purdue University Calumet

County: Lake City: Hammond

Address: 2200 169th Street

Owner: State

Owner Contact:

First Name:	Last Name:	
Organization: Purdue University		
Address 1: 2200 169th Street	Address 2:	
City: Hammond	State: IN	Zip Code: 46323-2094
Phone: (219)989-2400	Fax:	E-mail:

Site ID 18 Site Name: Purdue University Calumet

County: Lake City: Hammond

Highest Visitation Season: All year

Area of Significance: Culture/Education

Status of Protection:

No existing protection

Apparently Restored

Need for Restoration

Beyond Restoration

Unknown

Main Visitor Groups - Age

Senior Citizens

Baby Boomers/Empty Nesters

DINKS

School Trips

40 somethings with teens

30 somethings with young children

20 somethings with young children

Single 20 somethings

Unknown

Main Visitor Groups - Interest

History Buffs

Architectural Interest

Nature Types

Military Buffs

Rail Fans

Unknown

Intrinsic Qualities

Archaeological

Cultural

Historical

Natural

Recreational

Scenic

Unknown

Development Needs

Camping

Directional Signage

Handicap Access

Identification Signage

Improved Parking

Improved Vehicular Access

Increased Parking

Interpretation

Lighting

Mapping

Overlook

Picnic Facilities

Potable Water

Restroom

Trails

Visitor Safety Improvements

Unknown

Designated Properties

National Historic Landmark

National Register of Historic Places

Historic American Buildings Survey

Historic American Engineering Record

Existing Site Facilities

Hiking Trail

Paved Biking Trail

Unpaved Biking Trail

Paved Walking Trail

Unpaved Walking Trail

Paved Multi-Use Trail

Unpaved Multi-Use Trail

Playground facilities

Lodge

Shelters

Picnic benches

Restrooms

Drinking Water

Unknown

Telephone

Tour Guides

Fire Pits

Grills

Horse Trail

Paved Parking

Unpaved Parking

Cabins

Camp Sites

Trailer Camping

Reservation System

Food Services

Beach

Existing Interpretive Qualities

Kiosk

Map

Signage

Brochure

Video

Web Site

Guides

Coloring Book

Hospitality Center

Unknown

Interpretive Needs

Kiosk

Map

Signage

Brochure

Video

Web Site

Guides

Coloring Book

Hospitality Center

Unknown

Interpretive Significance

Agriculture

Archaeology

Architecture

Art

Biographical

Education

Engineering

Entertainment

Ethnic/Culture

Geology

History

Industry

Manmade

Religious

Maritime

Military

Natural

Political

Scenic

Transportation

Unknown

Site ID 18 Site Name: Purdue University Calumet

County: Lake City: Hammond

Natural or Scenic

- | | |
|----------------------------------------------------|-------------------------------------------------------------------|
| <input type="checkbox"/> Beaches | <input type="checkbox"/> Orchards and Vineyards |
| <input type="checkbox"/> Bird Watching | <input type="checkbox"/> Parks-national, state, local |
| <input type="checkbox"/> Climate | <input type="checkbox"/> Picnic Areas |
| <input type="checkbox"/> Fall Foliage | <input type="checkbox"/> Quiet |
| <input type="checkbox"/> Fishing streams and lakes | <input type="checkbox"/> Rivers |
| <input type="checkbox"/> Forests | <input type="checkbox"/> Sand Dunes |
| <input type="checkbox"/> Botanical Gardens | <input type="checkbox"/> Star Gazing |
| <input type="checkbox"/> Geologic Formations | <input type="checkbox"/> Views |
| <input type="checkbox"/> Hiking Trails | <input type="checkbox"/> Wilderness |
| <input type="checkbox"/> Lakes | <input type="checkbox"/> Wildlife (natural settings, sanctuaries) |
| <input type="checkbox"/> Nature Trails | <input checked="" type="checkbox"/> Unknown |
| <input type="checkbox"/> Open Space | |

Management Needs

- Resource Maintenance Plan
- Resource Restoration Plan
- Resource Protection Plan
- Landscape Maintenance Plan
- Signage Plan
- Hospitality Plan
- Interpretation Plan
- Lighting Plan
- Landscape Restoration Plan
- Unknown

Reference/Source of Information

- County Interim Report
- Cultural and Historical Resources Map
- First Hand Experience
- Focus Group
- Local/Survey Recommendation
- Unknown

Site ID 18 Site Name: Purdue University Calumet

County: Lake City: Hammond

Cultural or Historic Attraction

- | | | |
|----------------------------------------------------------------|--------------------------------------------------|-------------------------------------------------------------|
| <input type="checkbox"/> Archaeological Sites | <input type="checkbox"/> Historic Buildings | <input type="checkbox"/> Native Folklore |
| <input type="checkbox"/> Art Museum | <input type="checkbox"/> Historic Building Tours | <input type="checkbox"/> Newsworthy Places |
| <input type="checkbox"/> Battlefields | <input type="checkbox"/> Historic Railroads | <input type="checkbox"/> Old Forts |
| <input type="checkbox"/> Birthplaces or Homes of Famous People | <input type="checkbox"/> Historic Road | <input type="checkbox"/> Re-enactment of Historical Events |
| <input type="checkbox"/> Burial Grounds | <input type="checkbox"/> Interurban Rail Line | <input type="checkbox"/> Residential Historic District |
| <input type="checkbox"/> Churches | <input type="checkbox"/> Landmarks | <input type="checkbox"/> Ruins |
| <input type="checkbox"/> Conservatories | <input type="checkbox"/> Mansions | <input checked="" type="checkbox"/> School |
| <input type="checkbox"/> Downtown Commercial Historic District | <input type="checkbox"/> Memorials | <input type="checkbox"/> Theaters (stage productions, film) |
| <input type="checkbox"/> Early Industry | <input type="checkbox"/> Monuments | <input type="checkbox"/> Unknown |
| <input type="checkbox"/> Early Settlements | <input type="checkbox"/> Museums | |
| <input type="checkbox"/> Ethnic Celebrations | <input type="checkbox"/> Native American Culture | |

Special Events

- | | | |
|--------------------------------------------------------|----------------------------------------------------|-----------------------------------------------------------------|
| <input type="checkbox"/> Agricultural Fairs | <input type="checkbox"/> Craft Shows | <input type="checkbox"/> Pageants |
| <input type="checkbox"/> Air Shows | <input type="checkbox"/> Drama Productions | <input type="checkbox"/> Parades |
| <input type="checkbox"/> Animal Shows | <input type="checkbox"/> Farm Tours | <input type="checkbox"/> Photo Contests |
| <input type="checkbox"/> Antique and Collectible Shows | <input type="checkbox"/> Fishing Derbies | <input type="checkbox"/> Queen Coronations |
| <input type="checkbox"/> Art Shows | <input type="checkbox"/> Flower Shows or Festivals | <input type="checkbox"/> Races (auto, motorcycle, boat, horse) |
| <input type="checkbox"/> Artisan Studio Tours | <input type="checkbox"/> Food Festivals | <input type="checkbox"/> Religious Celebrations or Observations |
| <input type="checkbox"/> Auto Shows | <input type="checkbox"/> Harvest Celebrations | <input type="checkbox"/> Rodeos |
| <input type="checkbox"/> Ball Games and Tournaments | <input type="checkbox"/> Hay Rides | <input type="checkbox"/> Specialty Food Tasting Events |
| <input type="checkbox"/> Barbeques | <input type="checkbox"/> Hobby Shows | <input type="checkbox"/> Threshing Bees |
| <input type="checkbox"/> Barn Dances | <input type="checkbox"/> Home Tours | <input type="checkbox"/> Tractor Pulls |
| <input type="checkbox"/> Bicycle Tours/Races | <input type="checkbox"/> July 4th Celebrations | <input type="checkbox"/> Triathlons |
| <input type="checkbox"/> Card Tournaments | <input type="checkbox"/> Labor Day Celebrations | <input type="checkbox"/> Winery Tours and Tasting Rooms |
| <input type="checkbox"/> Christmas Festivals | <input type="checkbox"/> Living History Festivals | <input checked="" type="checkbox"/> Unknown |
| <input type="checkbox"/> Comedy Contests | <input type="checkbox"/> Music Festivals | |

Site ID 18 Site Name: Purdue University Calumet

County: Lake

City: Hammond

Other Attractions

- | | |
|---------------------------------------------------------|---------------------------------------------------------------|
| <input type="checkbox"/> Bridges | <input type="checkbox"/> Observation Towers |
| <input type="checkbox"/> Unusual Architecture | <input type="checkbox"/> Roadside Parks |
| <input type="checkbox"/> Children's Park | <input type="checkbox"/> Roadside Produce Stands |
| <input type="checkbox"/> Dams and Power Stations | <input type="checkbox"/> Saw Mill |
| <input type="checkbox"/> Government Buildings | <input type="checkbox"/> Settings for Movies |
| <input type="checkbox"/> Grist Mill | <input type="checkbox"/> Shopping Centers |
| <input type="checkbox"/> Handcraft/homecraft industries | <input type="checkbox"/> Statuary |
| <input type="checkbox"/> Harbors | <input type="checkbox"/> The first of its kind |
| <input type="checkbox"/> Industrial Plant Tours | <input type="checkbox"/> The only one of its kind |
| <input type="checkbox"/> Local "Oddities" | <input checked="" type="checkbox"/> Universities and Colleges |
| <input checked="" type="checkbox"/> Libraries | <input type="checkbox"/> Zoos |
| <input type="checkbox"/> Military Installations | <input type="checkbox"/> Unknown |

Nearby Recreation

- | | |
|---------------------------------------------------|-----------------------------------------------------------|
| <input type="checkbox"/> Amusement or theme parks | <input type="checkbox"/> Kite Flying |
| <input type="checkbox"/> Archery | <input type="checkbox"/> Local Food Specialties |
| <input type="checkbox"/> Ballooning | <input type="checkbox"/> Mountain Biking |
| <input type="checkbox"/> Beachcombing | <input type="checkbox"/> Picnicking |
| <input type="checkbox"/> Bird Watching | <input type="checkbox"/> Racing and Regattas |
| <input type="checkbox"/> Boating | <input type="checkbox"/> River Tubing |
| <input type="checkbox"/> Bowling | <input type="checkbox"/> Rock Hunting |
| <input type="checkbox"/> Camping | <input type="checkbox"/> Sailing |
| <input type="checkbox"/> Canoeing | <input type="checkbox"/> Scuba Diving |
| <input type="checkbox"/> Children's playgrounds | <input type="checkbox"/> Shopping |
| <input type="checkbox"/> Fishing | <input type="checkbox"/> Skeet Shooting |
| <input type="checkbox"/> Fossil Hunting | <input type="checkbox"/> Skiing (downhill, cross country) |
| <input type="checkbox"/> Gambling | <input type="checkbox"/> Swimming |
| <input type="checkbox"/> Golf | <input type="checkbox"/> Tennis |
| <input type="checkbox"/> Hang Gliding | <input type="checkbox"/> Trap Shooting |
| <input type="checkbox"/> Health and Beauty Spas | <input type="checkbox"/> Video Arcades |
| <input type="checkbox"/> Hiking | <input type="checkbox"/> Zoo |
| <input type="checkbox"/> Ice Skating | <input checked="" type="checkbox"/> Unknown |
| <input type="checkbox"/> Kayaking | |

Site ID 76 Site Name: Indiana University Northwest

County: Lake City: Gary

Address: 3400 Broadway

Owner: State

Owner Contact:

First Name:	Last Name:	
Organization: State of Indiana		
Address 1: IN Commission for	Address 2:	
City: Indianapolis	State: IN	Zip Code:
Phone:	Fax:	E-mail:

Site ID 76 Site Name: Indiana University Northwest

County: Lake

City: Gary

Highest Visitation Season: All year

Area of Significance: Culture/Education

Status of Protection:

- No existing protection
- Apparently Restored
- Need for Restoration
- Beyond Restoration
- Unknown

Intrinsic Qualities

- Archaeological
- Cultural
- Historical
- Natural
- Recreational
- Scenic
- Unknown

Main Visitor Groups - Age

- Senior Citizens
- Baby Boomers/Empty Nesters
- DINKS
- School Trips
- 40 somethings with teens
- 30 somethings with young children
- 20 somethings with young children
- Single 20 somethings
- Unknown

Main Visitor Groups - Interest

- History Buffs
- Architectural Interest
- Nature Types
- Military Buffs
- Rail Fans
- Unknown

Development Needs

- Camping
- Directional Signage
- Handicap Access
- Identification Signage
- Improved Parking
- Improved Vehicular Access
- Increased Parking
- Interpretation
- Lighting
- Mapping
- Overlook
- Picnic Facilities
- Potable Water
- Restroom
- Trails
- Visitor Safety Improvements
- Unknown

Designated Properties

- National Historic Landmark
- National Register of Historic Places
- Historic American Buildings Survey
- Historic American Engineering Record

Existing Site Facilities

- Hiking Trail
- Paved Biking Trail
- Unpaved Biking Trail
- Paved Walking Trail
- Unpaved Walking Trail
- Paved Multi-Use Trail
- Unpaved Multi-Use Trail
- Playground facilities
- Lodge
- Shelters
- Picnic benches
- Restrooms
- Drinking Water
- Unknown
- Telephone
- Tour Guides
- Fire Pits
- Grills
- Horse Trail
- Paved Parking
- Unpaved Parking
- Cabins
- Camp Sites
- Trailer Camping
- Reservation System
- Food Services
- Beach

Existing Interpretive Qualities

- Kiosk
- Map
- Signage
- Brochure
- Video
- Web Site
- Guides
- Coloring Book
- Hospitality Center
- Unknown

Interpretive Needs

- Kiosk
- Map
- Signage
- Brochure
- Video
- Web Site
- Guides
- Coloring Book
- Hospitality Center
- Unknown

Interpretive Significance

- Agriculture
- Archaeology
- Architecture
- Art
- Biographical
- Education
- Engineering
- Entertainment
- Ethnic/Culture
- Geology
- History
- Industry
- Manmade
- Religious
- Maritime
- Military
- Natural
- Political
- Scenic
- Transportation
- Unknown

Site ID 76 Site Name: Indiana University Northwest

County: Lake City: Gary

Natural or Scenic

- | | |
|----------------------------------------------------|-------------------------------------------------------------------|
| <input type="checkbox"/> Beaches | <input type="checkbox"/> Orchards and Vineyards |
| <input type="checkbox"/> Bird Watching | <input type="checkbox"/> Parks-national, state, local |
| <input type="checkbox"/> Climate | <input type="checkbox"/> Picnic Areas |
| <input type="checkbox"/> Fall Foliage | <input type="checkbox"/> Quiet |
| <input type="checkbox"/> Fishing streams and lakes | <input type="checkbox"/> Rivers |
| <input type="checkbox"/> Forests | <input type="checkbox"/> Sand Dunes |
| <input type="checkbox"/> Botanical Gardens | <input type="checkbox"/> Star Gazing |
| <input type="checkbox"/> Geologic Formations | <input type="checkbox"/> Views |
| <input type="checkbox"/> Hiking Trails | <input type="checkbox"/> Wilderness |
| <input type="checkbox"/> Lakes | <input type="checkbox"/> Wildlife (natural settings, sanctuaries) |
| <input type="checkbox"/> Nature Trails | <input checked="" type="checkbox"/> Unknown |
| <input type="checkbox"/> Open Space | |

Management Needs

- Resource Maintenance Plan
- Resource Restoration Plan
- Resource Protection Plan
- Landscape Maintenance Plan
- Signage Plan
- Hospitality Plan
- Interpretation Plan
- Lighting Plan
- Landscape Restoration Plan
- Unknown

Reference/Source of Information

- County Interim Report
- Cultural and Historical Resources Map
- First Hand Experience
- Focus Group
- Local/Survey Recommendation
- Unknown

Site ID 76 Site Name: Indiana University Northwest

County: Lake City: Gary

Cultural or Historic Attraction

- | | | |
|----------------------------------------------------------------|--------------------------------------------------|-------------------------------------------------------------|
| <input type="checkbox"/> Archaeological Sites | <input type="checkbox"/> Historic Buildings | <input type="checkbox"/> Native Folklore |
| <input type="checkbox"/> Art Museum | <input type="checkbox"/> Historic Building Tours | <input type="checkbox"/> Newsworthy Places |
| <input type="checkbox"/> Battlefields | <input type="checkbox"/> Historic Railroads | <input type="checkbox"/> Old Forts |
| <input type="checkbox"/> Birthplaces or Homes of Famous People | <input type="checkbox"/> Historic Road | <input type="checkbox"/> Re-enactment of Historical Events |
| <input type="checkbox"/> Burial Grounds | <input type="checkbox"/> Interurban Rail Line | <input type="checkbox"/> Residential Historic District |
| <input type="checkbox"/> Churches | <input type="checkbox"/> Landmarks | <input type="checkbox"/> Ruins |
| <input type="checkbox"/> Conservatories | <input type="checkbox"/> Mansions | <input checked="" type="checkbox"/> School |
| <input type="checkbox"/> Downtown Commercial Historic District | <input type="checkbox"/> Memorials | <input type="checkbox"/> Theaters (stage productions, film) |
| <input checked="" type="checkbox"/> Early Industry | <input type="checkbox"/> Monuments | <input type="checkbox"/> Unknown |
| <input checked="" type="checkbox"/> Early Settlements | <input type="checkbox"/> Museums | |
| <input type="checkbox"/> Ethnic Celebrations | <input type="checkbox"/> Native American Culture | |

Special Events

- | | | |
|--------------------------------------------------------|----------------------------------------------------|-----------------------------------------------------------------|
| <input type="checkbox"/> Agricultural Fairs | <input type="checkbox"/> Craft Shows | <input type="checkbox"/> Pageants |
| <input type="checkbox"/> Air Shows | <input type="checkbox"/> Drama Productions | <input type="checkbox"/> Parades |
| <input type="checkbox"/> Animal Shows | <input type="checkbox"/> Farm Tours | <input type="checkbox"/> Photo Contests |
| <input type="checkbox"/> Antique and Collectible Shows | <input type="checkbox"/> Fishing Derbies | <input type="checkbox"/> Queen Coronations |
| <input type="checkbox"/> Art Shows | <input type="checkbox"/> Flower Shows or Festivals | <input type="checkbox"/> Races (auto, motorcycle, boat, horse) |
| <input type="checkbox"/> Artisan Studio Tours | <input type="checkbox"/> Food Festivals | <input type="checkbox"/> Religious Celebrations or Observations |
| <input type="checkbox"/> Auto Shows | <input type="checkbox"/> Harvest Celebrations | <input type="checkbox"/> Rodeos |
| <input type="checkbox"/> Ball Games and Tournaments | <input type="checkbox"/> Hay Rides | <input type="checkbox"/> Specialty Food Tasting Events |
| <input type="checkbox"/> Barbeques | <input type="checkbox"/> Hobby Shows | <input type="checkbox"/> Threshing Bees |
| <input type="checkbox"/> Barn Dances | <input type="checkbox"/> Home Tours | <input type="checkbox"/> Tractor Pulls |
| <input type="checkbox"/> Bicycle Tours/Races | <input type="checkbox"/> July 4th Celebrations | <input type="checkbox"/> Triathlons |
| <input type="checkbox"/> Card Tournaments | <input type="checkbox"/> Labor Day Celebrations | <input type="checkbox"/> Winery Tours and Tasting Rooms |
| <input type="checkbox"/> Christmas Festivals | <input type="checkbox"/> Living History Festivals | <input checked="" type="checkbox"/> Unknown |
| <input type="checkbox"/> Comedy Contests | <input type="checkbox"/> Music Festivals | |

Site ID 76 Site Name: Indiana University Northwest

County: Lake

City: Gary

Other Attractions

- | | |
|---------------------------------------------------------|----------------------------------------------------|
| <input type="checkbox"/> Bridges | <input type="checkbox"/> Observation Towers |
| <input type="checkbox"/> Unusual Architecture | <input type="checkbox"/> Roadside Parks |
| <input type="checkbox"/> Children's Park | <input type="checkbox"/> Roadside Produce Stands |
| <input type="checkbox"/> Dams and Power Stations | <input type="checkbox"/> Saw Mill |
| <input type="checkbox"/> Government Buildings | <input type="checkbox"/> Settings for Movies |
| <input type="checkbox"/> Grist Mill | <input type="checkbox"/> Shopping Centers |
| <input type="checkbox"/> Handcraft/homecraft industries | <input type="checkbox"/> Statuary |
| <input type="checkbox"/> Harbors | <input type="checkbox"/> The first of its kind |
| <input type="checkbox"/> Industrial Plant Tours | <input type="checkbox"/> The only one of its kind |
| <input type="checkbox"/> Local "Oddities" | <input type="checkbox"/> Universities and Colleges |
| <input type="checkbox"/> Libraries | <input type="checkbox"/> Zoos |
| <input type="checkbox"/> Military Installations | <input checked="" type="checkbox"/> Unknown |

Nearby Recreation

- | | |
|---------------------------------------------------|-----------------------------------------------------------|
| <input type="checkbox"/> Amusement or theme parks | <input type="checkbox"/> Kite Flying |
| <input type="checkbox"/> Archery | <input type="checkbox"/> Local Food Specialties |
| <input type="checkbox"/> Ballooning | <input type="checkbox"/> Mountain Biking |
| <input type="checkbox"/> Beachcombing | <input type="checkbox"/> Picnicking |
| <input type="checkbox"/> Bird Watching | <input type="checkbox"/> Racing and Regattas |
| <input type="checkbox"/> Boating | <input type="checkbox"/> River Tubing |
| <input type="checkbox"/> Bowling | <input type="checkbox"/> Rock Hunting |
| <input type="checkbox"/> Camping | <input type="checkbox"/> Sailing |
| <input type="checkbox"/> Canoeing | <input type="checkbox"/> Scuba Diving |
| <input type="checkbox"/> Children's playgrounds | <input type="checkbox"/> Shopping |
| <input type="checkbox"/> Fishing | <input type="checkbox"/> Skeet Shooting |
| <input type="checkbox"/> Fossil Hunting | <input type="checkbox"/> Skiing (downhill, cross country) |
| <input type="checkbox"/> Gambling | <input type="checkbox"/> Swimming |
| <input type="checkbox"/> Golf | <input type="checkbox"/> Tennis |
| <input type="checkbox"/> Hang Gliding | <input type="checkbox"/> Trap Shooting |
| <input type="checkbox"/> Health and Beauty Spas | <input type="checkbox"/> Video Arcades |
| <input type="checkbox"/> Hiking | <input type="checkbox"/> Zoo |
| <input type="checkbox"/> Ice Skating | <input checked="" type="checkbox"/> Unknown |
| <input type="checkbox"/> Kayaking | |

Site ID 19 Site Name: St. John the Baptist Catholic Church

County: Lake City: Whiting

Address: 1844 Lincoln Avenue



Owner: Non-profit

Owner Contact:

First Name:	Last Name:
Organization: St. John the Baptist	
Address 1: 1844 Lincoln Aven	Address 2:
City: Whiting	State: IN Zip Code: 46394-
Phone:	Fax: E-mail:

Site ID 19 Site Name: St. John the Baptist Catholic Church

County: Lake City: Whiting

Highest Visitation Season: All year

Area of Significance: Culture/Religious

Status of Protection:

- No existing protection
- Apparently Restored
- Need for Restoration
- Beyond Restoration
- Unknown

Intrinsic Qualities

- Archaeological
- Cultural
- Historical
- Natural
- Recreational
- Scenic
- Unknown

Main Visitor Groups - Age

- Senior Citizens
- Baby Boomers/Empty Nesters
- DINKS
- School Trips
- 40 somethings with teens
- 30 somethings with young children
- 20 somethings with young children
- Single 20 somethings
- Unknown

Main Visitor Groups - Interest

- History Buffs
- Architectural Interest
- Nature Types
- Military Buffs
- Rail Fans
- Unknown

Development Needs

- Camping
- Directional Signage
- Handicap Access
- Identification Signage
- Improved Parking
- Improved Vehicular Access
- Increased Parking
- Interpretation
- Lighting
- Mapping
- Overlook
- Picnic Facilities
- Potable Water
- Restroom
- Trails
- Visitor Safety Improvements
- Unknown

Designated Properties

- National Historic Landmark
- National Register of Historic Places
- Historic American Buildings Survey
- Historic American Engineering Record

Existing Site Facilities

<input type="checkbox"/> Hiking Trail	<input type="checkbox"/> Telephone
<input type="checkbox"/> Paved Biking Trail	<input type="checkbox"/> Tour Guides
<input type="checkbox"/> Unpaved Biking Trail	<input type="checkbox"/> Fire Pits
<input type="checkbox"/> Paved Walking Trail	<input type="checkbox"/> Grills
<input type="checkbox"/> Unpaved Walking Trail	<input type="checkbox"/> Horse Trail
<input type="checkbox"/> Paved Multi-Use Trail	<input type="checkbox"/> Paved Parking
<input type="checkbox"/> Unpaved Multi-Use Trail	<input type="checkbox"/> Unpaved Parking
<input type="checkbox"/> Playground facilities	<input type="checkbox"/> Cabins
<input type="checkbox"/> Lodge	<input type="checkbox"/> Camp Sites
<input type="checkbox"/> Shelters	<input type="checkbox"/> Trailer Camping
<input type="checkbox"/> Picnic benches	<input type="checkbox"/> Reservation System
<input checked="" type="checkbox"/> Restrooms	<input type="checkbox"/> Food Services
<input type="checkbox"/> Drinking Water	<input type="checkbox"/> Beach
<input type="checkbox"/> Unknown	

Existing Interpretive Qualities

- Kiosk
- Map
- Signage
- Brochure
- Video
- Web Site
- Guides
- Coloring Book
- Hospitality Center
- Unknown

Interpretive Needs

- Kiosk
- Map
- Signage
- Brochure
- Video
- Web Site
- Guides
- Coloring Book
- Hospitality Center
- Unknown

Interpretive Significance

<input type="checkbox"/> Agriculture	<input type="checkbox"/> Entertainment	<input type="checkbox"/> Maritime
<input type="checkbox"/> Archaeology	<input checked="" type="checkbox"/> Ethnic/Culture	<input type="checkbox"/> Military
<input checked="" type="checkbox"/> Architecture	<input type="checkbox"/> Geology	<input type="checkbox"/> Natural
<input checked="" type="checkbox"/> Art	<input type="checkbox"/> History	<input type="checkbox"/> Political
<input type="checkbox"/> Biographical	<input type="checkbox"/> Industry	<input type="checkbox"/> Scenic
<input type="checkbox"/> Education	<input type="checkbox"/> Manmade	<input type="checkbox"/> Transportation
<input type="checkbox"/> Engineering	<input checked="" type="checkbox"/> Religious	<input type="checkbox"/> Unknown

Site ID 19 Site Name: St. John the Baptist Catholic Church

County: Lake City: Whiting

Natural or Scenic

- | | |
|----------------------------------------------------|-------------------------------------------------------------------|
| <input type="checkbox"/> Beaches | <input type="checkbox"/> Orchards and Vineyards |
| <input type="checkbox"/> Bird Watching | <input type="checkbox"/> Parks-national, state, local |
| <input type="checkbox"/> Climate | <input type="checkbox"/> Picnic Areas |
| <input type="checkbox"/> Fall Foliage | <input type="checkbox"/> Quiet |
| <input type="checkbox"/> Fishing streams and lakes | <input type="checkbox"/> Rivers |
| <input type="checkbox"/> Forests | <input type="checkbox"/> Sand Dunes |
| <input type="checkbox"/> Botanical Gardens | <input type="checkbox"/> Star Gazing |
| <input type="checkbox"/> Geologic Formations | <input type="checkbox"/> Views |
| <input type="checkbox"/> Hiking Trails | <input type="checkbox"/> Wilderness |
| <input type="checkbox"/> Lakes | <input type="checkbox"/> Wildlife (natural settings, sanctuaries) |
| <input type="checkbox"/> Nature Trails | <input type="checkbox"/> Unknown |
| <input type="checkbox"/> Open Space | |

Management Needs

- Resource Maintenance Plan
- Resource Restoration Plan
- Resource Protection Plan
- Landscape Maintenance Plan
- Signage Plan
- Hospitality Plan
- Interpretation Plan
- Lighting Plan
- Landscape Restoration Plan
- Unknown

Reference/Source of Information

- County Interim Report
- Cultural and Historical Resources Map
- First Hand Experience
- Focus Group
- Local/Survey Recommendation
- Unknown

Site ID 19 Site Name: St. John the Baptist Catholic Church

County: Lake City: Whiting

Cultural or Historic Attraction

- | | | |
|----------------------------------------------------------------|--------------------------------------------------|-------------------------------------------------------------|
| <input type="checkbox"/> Archaeological Sites | <input type="checkbox"/> Historic Buildings | <input type="checkbox"/> Native Folklore |
| <input type="checkbox"/> Art Museum | <input type="checkbox"/> Historic Building Tours | <input type="checkbox"/> Newsworthy Places |
| <input type="checkbox"/> Battlefields | <input type="checkbox"/> Historic Railroads | <input type="checkbox"/> Old Forts |
| <input type="checkbox"/> Birthplaces or Homes of Famous People | <input type="checkbox"/> Historic Road | <input type="checkbox"/> Re-enactment of Historical Events |
| <input type="checkbox"/> Burial Grounds | <input type="checkbox"/> Interurban Rail Line | <input type="checkbox"/> Residential Historic District |
| <input checked="" type="checkbox"/> Churches | <input checked="" type="checkbox"/> Landmarks | <input type="checkbox"/> Ruins |
| <input type="checkbox"/> Conservatories | <input type="checkbox"/> Mansions | <input type="checkbox"/> School |
| <input type="checkbox"/> Downtown Commercial Historic District | <input type="checkbox"/> Memorials | <input type="checkbox"/> Theaters (stage productions, film) |
| <input type="checkbox"/> Early Industry | <input type="checkbox"/> Monuments | <input type="checkbox"/> Unknown |
| <input type="checkbox"/> Early Settlements | <input type="checkbox"/> Museums | |
| <input type="checkbox"/> Ethnic Celebrations | <input type="checkbox"/> Native American Culture | |

Special Events

- | | | |
|--------------------------------------------------------|----------------------------------------------------|----------------------------------------------------------------------------|
| <input type="checkbox"/> Agricultural Fairs | <input type="checkbox"/> Craft Shows | <input type="checkbox"/> Pageants |
| <input type="checkbox"/> Air Shows | <input type="checkbox"/> Drama Productions | <input type="checkbox"/> Parades |
| <input type="checkbox"/> Animal Shows | <input type="checkbox"/> Farm Tours | <input type="checkbox"/> Photo Contests |
| <input type="checkbox"/> Antique and Collectible Shows | <input type="checkbox"/> Fishing Derbies | <input type="checkbox"/> Queen Coronations |
| <input type="checkbox"/> Art Shows | <input type="checkbox"/> Flower Shows or Festivals | <input type="checkbox"/> Races (auto, motorcycle, boat, horse) |
| <input type="checkbox"/> Artisan Studio Tours | <input type="checkbox"/> Food Festivals | <input checked="" type="checkbox"/> Religious Celebrations or Observations |
| <input type="checkbox"/> Auto Shows | <input type="checkbox"/> Harvest Celebrations | <input type="checkbox"/> Rodeos |
| <input type="checkbox"/> Ball Games and Tournaments | <input type="checkbox"/> Hay Rides | <input type="checkbox"/> Specialty Food Tasting Events |
| <input type="checkbox"/> Barbeques | <input type="checkbox"/> Hobby Shows | <input type="checkbox"/> Threshing Bees |
| <input type="checkbox"/> Barn Dances | <input type="checkbox"/> Home Tours | <input type="checkbox"/> Tractor Pulls |
| <input type="checkbox"/> Bicycle Tours/Races | <input type="checkbox"/> July 4th Celebrations | <input type="checkbox"/> Triathlons |
| <input type="checkbox"/> Card Tournaments | <input type="checkbox"/> Labor Day Celebrations | <input type="checkbox"/> Winery Tours and Tasting Rooms |
| <input type="checkbox"/> Christmas Festivals | <input type="checkbox"/> Living History Festivals | <input type="checkbox"/> Unknown |
| <input type="checkbox"/> Comedy Contests | <input type="checkbox"/> Music Festivals | |

Site ID 19 Site Name: St. John the Baptist Catholic Church

County: Lake City: Whiting

Other Attractions

<input type="checkbox"/> Bridges	<input type="checkbox"/> Observation Towers
<input checked="" type="checkbox"/> Unusual Architecture	<input type="checkbox"/> Roadside Parks
<input type="checkbox"/> Children's Park	<input type="checkbox"/> Roadside Produce Stands
<input type="checkbox"/> Dams and Power Stations	<input type="checkbox"/> Saw Mill
<input checked="" type="checkbox"/> Government Buildings	<input type="checkbox"/> Settings for Movies
<input type="checkbox"/> Grist Mill	<input checked="" type="checkbox"/> Shopping Centers
<input type="checkbox"/> Handcraft/homecraft industries	<input checked="" type="checkbox"/> Statuary
<input type="checkbox"/> Harbors	<input type="checkbox"/> The first of its kind
<input type="checkbox"/> Industrial Plant Tours	<input type="checkbox"/> The only one of its kind
<input type="checkbox"/> Local "Oddities"	<input type="checkbox"/> Universities and Colleges
<input type="checkbox"/> Libraries	<input type="checkbox"/> Zoos
<input type="checkbox"/> Military Installations	<input type="checkbox"/> Unknown

Nearby Recreation

<input type="checkbox"/> Amusement or theme parks	<input type="checkbox"/> Kite Flying
<input type="checkbox"/> Archery	<input type="checkbox"/> Local Food Specialties
<input type="checkbox"/> Ballooning	<input type="checkbox"/> Mountain Biking
<input type="checkbox"/> Beachcombing	<input type="checkbox"/> Picnicking
<input type="checkbox"/> Bird Watching	<input type="checkbox"/> Racing and Regattas
<input type="checkbox"/> Boating	<input type="checkbox"/> River Tubing
<input type="checkbox"/> Bowling	<input type="checkbox"/> Rock Hunting
<input type="checkbox"/> Camping	<input type="checkbox"/> Sailing
<input type="checkbox"/> Canoeing	<input type="checkbox"/> Scuba Diving
<input type="checkbox"/> Children's playgrounds	<input checked="" type="checkbox"/> Shopping
<input type="checkbox"/> Fishing	<input type="checkbox"/> Skeet Shooting
<input type="checkbox"/> Fossil Hunting	<input type="checkbox"/> Skiing (downhill, cross country)
<input type="checkbox"/> Gambling	<input type="checkbox"/> Swimming
<input type="checkbox"/> Golf	<input type="checkbox"/> Tennis
<input type="checkbox"/> Hang Gliding	<input type="checkbox"/> Trap Shooting
<input type="checkbox"/> Health and Beauty Spas	<input type="checkbox"/> Video Arcades
<input type="checkbox"/> Hiking	<input type="checkbox"/> Zoo
<input type="checkbox"/> Ice Skating	<input type="checkbox"/> Unknown
<input type="checkbox"/> Kayaking	

Site ID 21 Site Name: Viquesney Spirit of the American Doughboy Statute

County: Lake City: Hobart

Address: Main Street & Lincoln Street

Owner: City

Owner Contact:

First Name:	Last Name:	
Organization:		
Address 1:	Address 2:	
City:	State:	Zip Code:
Phone:	Fax:	E-mail:

Site ID 21 Site Name: Viquesney Spirit of the American Doughboy Statute

County: Lake City: Hobart

Highest Visitation Season: Summer

Area of Significance: Culture/Sculpture

Status of Protection:

No existing protection

Apparently Restored

Need for Restoration

Beyond Restoration

Unknown

Intrinsic Qualities

Archaeological

Cultural

Historical

Natural

Recreational

Scenic

Unknown

Main Visitor Groups - Age

Senior Citizens

Baby Boomers/Empty Nesters

DINKS

School Trips

40 somethings with teens

30 somethings with young children

20 somethings with young children

Single 20 somethings

Unknown

Main Visitor Groups - Interest

History Buffs

Architectural Interest

Nature Types

Military Buffs

Rail Fans

Unknown

Development Needs

Camping

Directional Signage

Handicap Access

Identification Signage

Improved Parking

Improved Vehicular Access

Increased Parking

Interpretation

Lighting

Mapping

Overlook

Picnic Facilities

Potable Water

Restroom

Trails

Visitor Safety Improvements

Unknown

Designated Properties

National Historic Landmark

National Register of Historic Places

Historic American Buildings Survey

Historic American Engineering Record

Existing Site Facilities

Hiking Trail

Paved Biking Trail

Unpaved Biking Trail

Paved Walking Trail

Unpaved Walking Trail

Paved Multi-Use Trail

Unpaved Multi-Use Trail

Playground facilities

Lodge

Shelters

Picnic benches

Restrooms

Drinking Water

Unknown

Telephone

Tour Guides

Fire Pits

Grills

Horse Trail

Paved Parking

Unpaved Parking

Cabins

Camp Sites

Trailer Camping

Reservation System

Food Services

Beach

Existing Interpretive Qualities

Kiosk

Map

Signage

Brochure

Video

Web Site

Guides

Coloring Book

Hospitality Center

Unknown

Interpretive Needs

Kiosk

Map

Signage

Brochure

Video

Web Site

Guides

Coloring Book

Hospitality Center

Unknown

Interpretive Significance

Agriculture

Archaeology

Architecture

Art

Biographical

Education

Engineering

Entertainment

Ethnic/Culture

Geology

History

Industry

Manmade

Religious

Maritime

Military

Natural

Political

Scenic

Transportation

Unknown

Site ID 21 Site Name: Viquesney Spirit of the American Doughboy Statute

County: Lake City: Hobart

Natural or Scenic

- | | |
|----------------------------------------------------|-------------------------------------------------------------------|
| <input type="checkbox"/> Beaches | <input type="checkbox"/> Orchards and Vineyards |
| <input type="checkbox"/> Bird Watching | <input type="checkbox"/> Parks-national, state, local |
| <input type="checkbox"/> Climate | <input type="checkbox"/> Picnic Areas |
| <input type="checkbox"/> Fall Foliage | <input type="checkbox"/> Quiet |
| <input type="checkbox"/> Fishing streams and lakes | <input type="checkbox"/> Rivers |
| <input type="checkbox"/> Forests | <input type="checkbox"/> Sand Dunes |
| <input type="checkbox"/> Botanical Gardens | <input type="checkbox"/> Star Gazing |
| <input type="checkbox"/> Geologic Formations | <input type="checkbox"/> Views |
| <input type="checkbox"/> Hiking Trails | <input type="checkbox"/> Wilderness |
| <input type="checkbox"/> Lakes | <input type="checkbox"/> Wildlife (natural settings, sanctuaries) |
| <input type="checkbox"/> Nature Trails | <input checked="" type="checkbox"/> Unknown |
| <input type="checkbox"/> Open Space | |

Management Needs

- Resource Maintenance Plan
- Resource Restoration Plan
- Resource Protection Plan
- Landscape Maintenance Plan
- Signage Plan
- Hospitality Plan
- Interpretation Plan
- Lighting Plan
- Landscape Restoration Plan
- Unknown

Reference/Source of Information

- County Interim Report
- Cultural and Historical Resources Map
- First Hand Experience
- Focus Group
- Local/Survey Recommendation
- Unknown

Site ID 21 Site Name: Viquesney Spirit of the American Doughboy Statute

County: Lake City: Hobart

Cultural or Historic Attraction

- | | | |
|----------------------------------------------------------------|--------------------------------------------------|-------------------------------------------------------------|
| <input type="checkbox"/> Archaeological Sites | <input type="checkbox"/> Historic Buildings | <input type="checkbox"/> Native Folklore |
| <input type="checkbox"/> Art Museum | <input type="checkbox"/> Historic Building Tours | <input type="checkbox"/> Newsworthy Places |
| <input type="checkbox"/> Battlefields | <input type="checkbox"/> Historic Railroads | <input type="checkbox"/> Old Forts |
| <input type="checkbox"/> Birthplaces or Homes of Famous People | <input type="checkbox"/> Historic Road | <input type="checkbox"/> Re-enactment of Historical Events |
| <input type="checkbox"/> Burial Grounds | <input type="checkbox"/> Interurban Rail Line | <input type="checkbox"/> Residential Historic District |
| <input type="checkbox"/> Churches | <input type="checkbox"/> Landmarks | <input type="checkbox"/> Ruins |
| <input type="checkbox"/> Conservatories | <input type="checkbox"/> Mansions | <input type="checkbox"/> School |
| <input type="checkbox"/> Downtown Commercial Historic District | <input type="checkbox"/> Memorials | <input type="checkbox"/> Theaters (stage productions, film) |
| <input type="checkbox"/> Early Industry | <input checked="" type="checkbox"/> Monuments | <input type="checkbox"/> Unknown |
| <input type="checkbox"/> Early Settlements | <input type="checkbox"/> Museums | |
| <input type="checkbox"/> Ethnic Celebrations | <input type="checkbox"/> Native American Culture | |

Special Events

- | | | |
|--------------------------------------------------------|-----------------------------------------------------------|-----------------------------------------------------------------|
| <input type="checkbox"/> Agricultural Fairs | <input type="checkbox"/> Craft Shows | <input type="checkbox"/> Pageants |
| <input type="checkbox"/> Air Shows | <input type="checkbox"/> Drama Productions | <input type="checkbox"/> Parades |
| <input type="checkbox"/> Animal Shows | <input type="checkbox"/> Farm Tours | <input type="checkbox"/> Photo Contests |
| <input type="checkbox"/> Antique and Collectible Shows | <input type="checkbox"/> Fishing Derbies | <input type="checkbox"/> Queen Coronations |
| <input type="checkbox"/> Art Shows | <input type="checkbox"/> Flower Shows or Festivals | <input type="checkbox"/> Races (auto, motorcycle, boat, horse) |
| <input type="checkbox"/> Artisan Studio Tours | <input type="checkbox"/> Food Festivals | <input type="checkbox"/> Religious Celebrations or Observations |
| <input type="checkbox"/> Auto Shows | <input type="checkbox"/> Harvest Celebrations | <input type="checkbox"/> Rodeos |
| <input type="checkbox"/> Ball Games and Tournaments | <input type="checkbox"/> Hay Rides | <input type="checkbox"/> Specialty Food Tasting Events |
| <input type="checkbox"/> Barbeques | <input type="checkbox"/> Hobby Shows | <input type="checkbox"/> Threshing Bees |
| <input type="checkbox"/> Barn Dances | <input type="checkbox"/> Home Tours | <input type="checkbox"/> Tractor Pulls |
| <input type="checkbox"/> Bicycle Tours/Races | <input checked="" type="checkbox"/> July 4th Celebrations | <input type="checkbox"/> Triathlons |
| <input type="checkbox"/> Card Tournaments | <input type="checkbox"/> Labor Day Celebrations | <input type="checkbox"/> Winery Tours and Tasting Rooms |
| <input type="checkbox"/> Christmas Festivals | <input type="checkbox"/> Living History Festivals | <input type="checkbox"/> Unknown |
| <input type="checkbox"/> Comedy Contests | <input type="checkbox"/> Music Festivals | |

Site ID 21 Site Name: Viquesney Spirit of the American Doughboy Statute

County: Lake City: Hobart

Other Attractions	
<input type="checkbox"/> Bridges	<input type="checkbox"/> Observation Towers
<input type="checkbox"/> Unusual Architecture	<input type="checkbox"/> Roadside Parks
<input type="checkbox"/> Children's Park	<input type="checkbox"/> Roadside Produce Stands
<input type="checkbox"/> Dams and Power Stations	<input type="checkbox"/> Saw Mill
<input type="checkbox"/> Government Buildings	<input type="checkbox"/> Settings for Movies
<input type="checkbox"/> Grist Mill	<input type="checkbox"/> Shopping Centers
<input type="checkbox"/> Handcraft/homecraft industries	<input type="checkbox"/> Statuary
<input type="checkbox"/> Harbors	<input type="checkbox"/> The first of its kind
<input type="checkbox"/> Industrial Plant Tours	<input type="checkbox"/> The only one of its kind
<input type="checkbox"/> Local "Oddities"	<input type="checkbox"/> Universities and Colleges
<input type="checkbox"/> Libraries	<input type="checkbox"/> Zoos
<input type="checkbox"/> Military Installations	<input checked="" type="checkbox"/> Unknown

Nearby Recreation	
<input type="checkbox"/> Amusement or theme parks	<input type="checkbox"/> Kite Flying
<input type="checkbox"/> Archery	<input type="checkbox"/> Local Food Specialties
<input type="checkbox"/> Ballooning	<input type="checkbox"/> Mountain Biking
<input type="checkbox"/> Beachcombing	<input type="checkbox"/> Picnicking
<input type="checkbox"/> Bird Watching	<input type="checkbox"/> Racing and Regattas
<input type="checkbox"/> Boating	<input type="checkbox"/> River Tubing
<input type="checkbox"/> Bowling	<input type="checkbox"/> Rock Hunting
<input type="checkbox"/> Camping	<input type="checkbox"/> Sailing
<input type="checkbox"/> Canoeing	<input type="checkbox"/> Scuba Diving
<input type="checkbox"/> Children's playgrounds	<input type="checkbox"/> Shopping
<input type="checkbox"/> Fishing	<input type="checkbox"/> Skeet Shooting
<input type="checkbox"/> Fossil Hunting	<input type="checkbox"/> Skiing (downhill, cross country)
<input type="checkbox"/> Gambling	<input type="checkbox"/> Swimming
<input type="checkbox"/> Golf	<input type="checkbox"/> Tennis
<input type="checkbox"/> Hang Gliding	<input type="checkbox"/> Trap Shooting
<input type="checkbox"/> Health and Beauty Spas	<input type="checkbox"/> Video Arcades
<input type="checkbox"/> Hiking	<input type="checkbox"/> Zoo
<input type="checkbox"/> Ice Skating	<input checked="" type="checkbox"/> Unknown
<input type="checkbox"/> Kayaking	

Site ID 23 Site Name: Gary Union Station

County: Lake City: Gary

Address: 301 North Broadway



Owner: City

Owner Contact:

First Name:	Last Name:
Organization: City of Gary	
Address 1:	Address 2: 475 Broadway
City: Gary	State: IN Zip Code: 46402-
Phone:	Fax: E-mail:

Site ID 23 Site Name: Gary Union Station

County: Lake City: Gary

Highest Visitation Season: Not open to public

Area of Significance: Railroad

Status of Protection:

No existing protection

Apparently Restored

Need for Restoration

Beyond Restoration

Unknown

Main Visitor Groups - Age

Senior Citizens

Baby Boomers/Empty Nesters

DINKS

School Trips

40 somethings with teens

30 somethings with young children

20 somethings with young children

Single 20 somethings

Unknown

Main Visitor Groups - Interest

History Buffs

Architectural Interest

Nature Types

Military Buffs

Rail Fans

Unknown

Intrinsic Qualities

Archaeological

Cultural

Historical

Natural

Recreational

Scenic

Unknown

Development Needs

Camping

Directional Signage

Handicap Access

Identification Signage

Improved Parking

Improved Vehicular Access

Increased Parking

Interpretation

Lighting

Mapping

Overlook

Picnic Facilities

Potable Water

Restroom

Trails

Visitor Safety Improvements

Unknown

Designated Properties

National Historic Landmark

National Register of Historic Places

Historic American Buildings Survey

Historic American Engineering Record

Existing Site Facilities

<input type="checkbox"/> Hiking Trail	<input type="checkbox"/> Telephone
<input type="checkbox"/> Paved Biking Trail	<input type="checkbox"/> Tour Guides
<input type="checkbox"/> Unpaved Biking Trail	<input type="checkbox"/> Fire Pits
<input type="checkbox"/> Paved Walking Trail	<input type="checkbox"/> Grills
<input type="checkbox"/> Unpaved Walking Trail	<input type="checkbox"/> Horse Trail
<input type="checkbox"/> Paved Multi-Use Trail	<input checked="" type="checkbox"/> Paved Parking
<input type="checkbox"/> Unpaved Multi-Use Trail	<input type="checkbox"/> Unpaved Parking
<input type="checkbox"/> Playground facilities	<input type="checkbox"/> Cabins
<input type="checkbox"/> Lodge	<input type="checkbox"/> Camp Sites
<input type="checkbox"/> Shelters	<input type="checkbox"/> Trailer Camping
<input type="checkbox"/> Picnic benches	<input type="checkbox"/> Reservation System
<input type="checkbox"/> Restrooms	<input type="checkbox"/> Food Services
<input type="checkbox"/> Drinking Water	<input type="checkbox"/> Beach
<input type="checkbox"/> Unknown	

Existing Interpretive Qualities

Kiosk

Map

Signage

Brochure

Video

Web Site

Guides

Coloring Book

Hospitality Center

Unknown

Interpretive Needs

Kiosk

Map

Signage

Brochure

Video

Web Site

Guides

Coloring Book

Hospitality Center

Unknown

Interpretive Significance

<input type="checkbox"/> Agriculture	<input type="checkbox"/> Entertainment	<input type="checkbox"/> Maritime
<input type="checkbox"/> Archaeology	<input type="checkbox"/> Ethnic/Culture	<input type="checkbox"/> Military
<input checked="" type="checkbox"/> Architecture	<input type="checkbox"/> Geology	<input type="checkbox"/> Natural
<input type="checkbox"/> Art	<input checked="" type="checkbox"/> History	<input type="checkbox"/> Political
<input type="checkbox"/> Biographical	<input type="checkbox"/> Industry	<input type="checkbox"/> Scenic
<input type="checkbox"/> Education	<input type="checkbox"/> Manmade	<input checked="" type="checkbox"/> Transportation
<input type="checkbox"/> Engineering	<input type="checkbox"/> Religious	<input type="checkbox"/> Unknown

Site ID 23 Site Name: Gary Union Station

County: Lake City: Gary

Natural or Scenic

- | | |
|----------------------------------------------------|-------------------------------------------------------------------|
| <input type="checkbox"/> Beaches | <input type="checkbox"/> Orchards and Vineyards |
| <input type="checkbox"/> Bird Watching | <input type="checkbox"/> Parks-national, state, local |
| <input type="checkbox"/> Climate | <input type="checkbox"/> Picnic Areas |
| <input type="checkbox"/> Fall Foliage | <input type="checkbox"/> Quiet |
| <input type="checkbox"/> Fishing streams and lakes | <input type="checkbox"/> Rivers |
| <input type="checkbox"/> Forests | <input type="checkbox"/> Sand Dunes |
| <input type="checkbox"/> Botanical Gardens | <input type="checkbox"/> Star Gazing |
| <input type="checkbox"/> Geologic Formations | <input type="checkbox"/> Views |
| <input type="checkbox"/> Hiking Trails | <input type="checkbox"/> Wilderness |
| <input type="checkbox"/> Lakes | <input type="checkbox"/> Wildlife (natural settings, sanctuaries) |
| <input type="checkbox"/> Nature Trails | <input type="checkbox"/> Unknown |
| <input type="checkbox"/> Open Space | |

Management Needs

- Resource Maintenance Plan
- Resource Restoration Plan
- Resource Protection Plan
- Landscape Maintenance Plan
- Signage Plan
- Hospitality Plan
- Interpretation Plan
- Lighting Plan
- Landscape Restoration Plan
- Unknown

Reference/Source of Information

- County Interim Report
- Cultural and Historical Resources Map
- First Hand Experience
- Focus Group
- Local/Survey Recommendation
- Unknown

Site ID 23 Site Name: Gary Union Station

County: Lake City: Gary

Cultural or Historic Attraction

- | | | |
|----------------------------------------------------------------|----------------------------------------------------------|-------------------------------------------------------------|
| <input type="checkbox"/> Archaeological Sites | <input checked="" type="checkbox"/> Historic Buildings | <input type="checkbox"/> Native Folklore |
| <input type="checkbox"/> Art Museum | <input type="checkbox"/> Historic Building Tours | <input type="checkbox"/> Newsworthy Places |
| <input type="checkbox"/> Battlefields | <input checked="" type="checkbox"/> Historic Railroads | <input type="checkbox"/> Old Forts |
| <input type="checkbox"/> Birthplaces or Homes of Famous People | <input type="checkbox"/> Historic Road | <input type="checkbox"/> Re-enactment of Historical Events |
| <input type="checkbox"/> Burial Grounds | <input checked="" type="checkbox"/> Interurban Rail Line | <input type="checkbox"/> Residential Historic District |
| <input type="checkbox"/> Churches | <input checked="" type="checkbox"/> Landmarks | <input type="checkbox"/> Ruins |
| <input type="checkbox"/> Conservatories | <input type="checkbox"/> Mansions | <input type="checkbox"/> School |
| <input type="checkbox"/> Downtown Commercial Historic District | <input type="checkbox"/> Memorials | <input type="checkbox"/> Theaters (stage productions, film) |
| <input type="checkbox"/> Early Industry | <input type="checkbox"/> Monuments | <input type="checkbox"/> Unknown |
| <input type="checkbox"/> Early Settlements | <input type="checkbox"/> Museums | |
| <input type="checkbox"/> Ethnic Celebrations | <input type="checkbox"/> Native American Culture | |

Special Events

- | | | |
|--------------------------------------------------------|----------------------------------------------------|-----------------------------------------------------------------|
| <input type="checkbox"/> Agricultural Fairs | <input type="checkbox"/> Craft Shows | <input type="checkbox"/> Pageants |
| <input type="checkbox"/> Air Shows | <input type="checkbox"/> Drama Productions | <input type="checkbox"/> Parades |
| <input type="checkbox"/> Animal Shows | <input type="checkbox"/> Farm Tours | <input type="checkbox"/> Photo Contests |
| <input type="checkbox"/> Antique and Collectible Shows | <input type="checkbox"/> Fishing Derbies | <input type="checkbox"/> Queen Coronations |
| <input type="checkbox"/> Art Shows | <input type="checkbox"/> Flower Shows or Festivals | <input type="checkbox"/> Races (auto, motorcycle, boat, horse) |
| <input type="checkbox"/> Artisan Studio Tours | <input type="checkbox"/> Food Festivals | <input type="checkbox"/> Religious Celebrations or Observations |
| <input type="checkbox"/> Auto Shows | <input type="checkbox"/> Harvest Celebrations | <input type="checkbox"/> Rodeos |
| <input type="checkbox"/> Ball Games and Tournaments | <input type="checkbox"/> Hay Rides | <input type="checkbox"/> Specialty Food Tasting Events |
| <input type="checkbox"/> Barbeques | <input type="checkbox"/> Hobby Shows | <input type="checkbox"/> Threshing Bees |
| <input type="checkbox"/> Barn Dances | <input type="checkbox"/> Home Tours | <input type="checkbox"/> Tractor Pulls |
| <input type="checkbox"/> Bicycle Tours/Races | <input type="checkbox"/> July 4th Celebrations | <input type="checkbox"/> Triathlons |
| <input type="checkbox"/> Card Tournaments | <input type="checkbox"/> Labor Day Celebrations | <input type="checkbox"/> Winery Tours and Tasting Rooms |
| <input type="checkbox"/> Christmas Festivals | <input type="checkbox"/> Living History Festivals | <input type="checkbox"/> Unknown |
| <input type="checkbox"/> Comedy Contests | <input type="checkbox"/> Music Festivals | |

Site ID 23 Site Name: Gary Union Station

County: Lake City: Gary

Other Attractions

- | | |
|----------------------------------------------------------|----------------------------------------------------|
| <input type="checkbox"/> Bridges | <input type="checkbox"/> Observation Towers |
| <input checked="" type="checkbox"/> Unusual Architecture | <input type="checkbox"/> Roadside Parks |
| <input type="checkbox"/> Children's Park | <input type="checkbox"/> Roadside Produce Stands |
| <input type="checkbox"/> Dams and Power Stations | <input type="checkbox"/> Saw Mill |
| <input checked="" type="checkbox"/> Government Buildings | <input type="checkbox"/> Settings for Movies |
| <input type="checkbox"/> Grist Mill | <input type="checkbox"/> Shopping Centers |
| <input type="checkbox"/> Handcraft/homecraft industries | <input checked="" type="checkbox"/> Statuary |
| <input type="checkbox"/> Harbors | <input type="checkbox"/> The first of its kind |
| <input type="checkbox"/> Industrial Plant Tours | <input type="checkbox"/> The only one of its kind |
| <input type="checkbox"/> Local "Oddities" | <input type="checkbox"/> Universities and Colleges |
| <input type="checkbox"/> Libraries | <input type="checkbox"/> Zoos |
| <input type="checkbox"/> Military Installations | <input type="checkbox"/> Unknown |

Nearby Recreation

- | | |
|---------------------------------------------------|-----------------------------------------------------------|
| <input type="checkbox"/> Amusement or theme parks | <input type="checkbox"/> Kite Flying |
| <input type="checkbox"/> Archery | <input type="checkbox"/> Local Food Specialties |
| <input type="checkbox"/> Ballooning | <input type="checkbox"/> Mountain Biking |
| <input type="checkbox"/> Beachcombing | <input type="checkbox"/> Picnicking |
| <input type="checkbox"/> Bird Watching | <input type="checkbox"/> Racing and Regattas |
| <input type="checkbox"/> Boating | <input type="checkbox"/> River Tubing |
| <input type="checkbox"/> Bowling | <input type="checkbox"/> Rock Hunting |
| <input type="checkbox"/> Camping | <input type="checkbox"/> Sailing |
| <input type="checkbox"/> Canoeing | <input type="checkbox"/> Scuba Diving |
| <input type="checkbox"/> Children's playgrounds | <input type="checkbox"/> Shopping |
| <input type="checkbox"/> Fishing | <input type="checkbox"/> Skeet Shooting |
| <input type="checkbox"/> Fossil Hunting | <input type="checkbox"/> Skiing (downhill, cross country) |
| <input type="checkbox"/> Gambling | <input type="checkbox"/> Swimming |
| <input type="checkbox"/> Golf | <input type="checkbox"/> Tennis |
| <input type="checkbox"/> Hang Gliding | <input type="checkbox"/> Trap Shooting |
| <input type="checkbox"/> Health and Beauty Spas | <input type="checkbox"/> Video Arcades |
| <input type="checkbox"/> Hiking | <input type="checkbox"/> Zoo |
| <input type="checkbox"/> Ice Skating | <input checked="" type="checkbox"/> Unknown |
| <input type="checkbox"/> Kayaking | |

Site ID 24 Site Name: Merrillville Cemetery

County: Lake City: Merrillville

Address: E. 73rd Street & Virginia Street

Owner: City

Owner Contact:

First Name:	Last Name:
Organization: City of Merrillville	
Address 1:	Address 2: 7820 Broadway
City: Merrillville	State: IN Zip Code: 46410-
Phone:	Fax: E-mail:

Site ID 24 Site Name: Merrillville Cemetery

County: Lake City: Merrillville

Highest Visitation Season: All year

Area of Significance: Cemetary

Status of Protection:

- No existing protection
- Apparently Restored
- Need for Restoration
- Beyond Restoration
- Unknown

Intrinsic Qualities

- Archaeological
- Cultural
- Historical
- Natural
- Recreational
- Scenic
- Unknown

Main Visitor Groups - Age

- Senior Citizens
- Baby Boomers/Empty Nesters
- DINKS
- School Trips
- 40 somethings with teens
- 30 somethings with young children
- 20 somethings with young children
- Single 20 somethings
- Unknown

Main Visitor Groups - Interest

- History Buffs
- Architectural Interest
- Nature Types
- Military Buffs
- Rail Fans
- Unknown

Development Needs

- Camping
- Directional Signage
- Handicap Access
- Identification Signage
- Improved Parking
- Improved Vehicular Access
- Increased Parking
- Interpretation
- Lighting
- Mapping
- Overlook
- Picnic Facilities
- Potable Water
- Restroom
- Trails
- Visitor Safety Improvements
- Unknown

Designated Properties

- National Historic Landmark
- National Register of Historic Places
- Historic American Buildings Survey
- Historic American Engineering Record

Existing Site Facilities

<input type="checkbox"/> Hiking Trail	<input type="checkbox"/> Telephone
<input type="checkbox"/> Paved Biking Trail	<input type="checkbox"/> Tour Guides
<input type="checkbox"/> Unpaved Biking Trail	<input type="checkbox"/> Fire Pits
<input checked="" type="checkbox"/> Paved Walking Trail	<input type="checkbox"/> Grills
<input type="checkbox"/> Unpaved Walking Trail	<input type="checkbox"/> Horse Trail
<input type="checkbox"/> Paved Multi-Use Trail	<input checked="" type="checkbox"/> Paved Parking
<input type="checkbox"/> Unpaved Multi-Use Trail	<input type="checkbox"/> Unpaved Parking
<input type="checkbox"/> Playground facilities	<input type="checkbox"/> Cabins
<input type="checkbox"/> Lodge	<input type="checkbox"/> Camp Sites
<input type="checkbox"/> Shelters	<input type="checkbox"/> Trailer Camping
<input type="checkbox"/> Picnic benches	<input type="checkbox"/> Reservation System
<input type="checkbox"/> Restrooms	<input type="checkbox"/> Food Services
<input type="checkbox"/> Drinking Water	<input type="checkbox"/> Beach
<input type="checkbox"/> Unknown	

Existing Interpretive Qualities

- Kiosk
- Map
- Signage
- Brochure
- Video
- Web Site
- Guides
- Coloring Book
- Hospitality Center
- Unknown

Interpretive Needs

- Kiosk
- Map
- Signage
- Brochure
- Video
- Web Site
- Guides
- Coloring Book
- Hospitality Center
- Unknown

Interpretive Significance

<input type="checkbox"/> Agriculture	<input type="checkbox"/> Entertainment	<input type="checkbox"/> Maritime
<input type="checkbox"/> Archaeology	<input checked="" type="checkbox"/> Ethnic/Culture	<input checked="" type="checkbox"/> Military
<input checked="" type="checkbox"/> Architecture	<input type="checkbox"/> Geology	<input type="checkbox"/> Natural
<input checked="" type="checkbox"/> Art	<input checked="" type="checkbox"/> History	<input type="checkbox"/> Political
<input checked="" type="checkbox"/> Biographical	<input type="checkbox"/> Industry	<input checked="" type="checkbox"/> Scenic
<input type="checkbox"/> Education	<input type="checkbox"/> Manmade	<input type="checkbox"/> Transportation
<input type="checkbox"/> Engineering	<input checked="" type="checkbox"/> Religious	<input type="checkbox"/> Unknown

Site ID 24 Site Name: Merrillville Cemetery

County: Lake City: Merrillville

Natural or Scenic

- | | |
|----------------------------------------------------|-------------------------------------------------------------------|
| <input type="checkbox"/> Beaches | <input type="checkbox"/> Orchards and Vineyards |
| <input checked="" type="checkbox"/> Bird Watching | <input type="checkbox"/> Parks-national, state, local |
| <input checked="" type="checkbox"/> Climate | <input type="checkbox"/> Picnic Areas |
| <input checked="" type="checkbox"/> Fall Foliage | <input checked="" type="checkbox"/> Quiet |
| <input type="checkbox"/> Fishing streams and lakes | <input type="checkbox"/> Rivers |
| <input type="checkbox"/> Forests | <input type="checkbox"/> Sand Dunes |
| <input type="checkbox"/> Botanical Gardens | <input type="checkbox"/> Star Gazing |
| <input type="checkbox"/> Geologic Formations | <input type="checkbox"/> Views |
| <input type="checkbox"/> Hiking Trails | <input type="checkbox"/> Wilderness |
| <input type="checkbox"/> Lakes | <input type="checkbox"/> Wildlife (natural settings, sanctuaries) |
| <input type="checkbox"/> Nature Trails | <input type="checkbox"/> Unknown |
| <input checked="" type="checkbox"/> Open Space | |

Management Needs

- Resource Maintenance Plan
- Resource Restoration Plan
- Resource Protection Plan
- Landscape Maintenance Plan
- Signage Plan
- Hospitality Plan
- Interpretation Plan
- Lighting Plan
- Landscape Restoration Plan
- Unknown

Reference/Source of Information

- County Interim Report
- Cultural and Historical Resources Map
- First Hand Experience
- Focus Group
- Local/Survey Recommendation
- Unknown

Site ID 24 Site Name: Merrillville Cemetery

County: Lake

City: Merrillville

Cultural or Historic Attraction

- | | | |
|----------------------------------------------------------------|--------------------------------------------------|-------------------------------------------------------------|
| <input type="checkbox"/> Archaeological Sites | <input type="checkbox"/> Historic Buildings | <input type="checkbox"/> Native Folklore |
| <input type="checkbox"/> Art Museum | <input type="checkbox"/> Historic Building Tours | <input type="checkbox"/> Newsworthy Places |
| <input type="checkbox"/> Battlefields | <input type="checkbox"/> Historic Railroads | <input type="checkbox"/> Old Forts |
| <input type="checkbox"/> Birthplaces or Homes of Famous People | <input type="checkbox"/> Historic Road | <input type="checkbox"/> Re-enactment of Historical Events |
| <input checked="" type="checkbox"/> Burial Grounds | <input type="checkbox"/> Interurban Rail Line | <input type="checkbox"/> Residential Historic District |
| <input type="checkbox"/> Churches | <input type="checkbox"/> Landmarks | <input type="checkbox"/> Ruins |
| <input type="checkbox"/> Conservatories | <input type="checkbox"/> Mansions | <input type="checkbox"/> School |
| <input type="checkbox"/> Downtown Commercial Historic District | <input checked="" type="checkbox"/> Memorials | <input type="checkbox"/> Theaters (stage productions, film) |
| <input type="checkbox"/> Early Industry | <input checked="" type="checkbox"/> Monuments | <input type="checkbox"/> Unknown |
| <input checked="" type="checkbox"/> Early Settlements | <input type="checkbox"/> Museums | |
| <input type="checkbox"/> Ethnic Celebrations | <input type="checkbox"/> Native American Culture | |

Special Events

- | | | |
|--------------------------------------------------------|----------------------------------------------------|-----------------------------------------------------------------|
| <input type="checkbox"/> Agricultural Fairs | <input type="checkbox"/> Craft Shows | <input type="checkbox"/> Pageants |
| <input type="checkbox"/> Air Shows | <input type="checkbox"/> Drama Productions | <input type="checkbox"/> Parades |
| <input type="checkbox"/> Animal Shows | <input type="checkbox"/> Farm Tours | <input type="checkbox"/> Photo Contests |
| <input type="checkbox"/> Antique and Collectible Shows | <input type="checkbox"/> Fishing Derbies | <input type="checkbox"/> Queen Coronations |
| <input type="checkbox"/> Art Shows | <input type="checkbox"/> Flower Shows or Festivals | <input type="checkbox"/> Races (auto, motorcycle, boat, horse) |
| <input type="checkbox"/> Artisan Studio Tours | <input type="checkbox"/> Food Festivals | <input type="checkbox"/> Religious Celebrations or Observations |
| <input type="checkbox"/> Auto Shows | <input type="checkbox"/> Harvest Celebrations | <input type="checkbox"/> Rodeos |
| <input type="checkbox"/> Ball Games and Tournaments | <input type="checkbox"/> Hay Rides | <input type="checkbox"/> Specialty Food Tasting Events |
| <input type="checkbox"/> Barbeques | <input type="checkbox"/> Hobby Shows | <input type="checkbox"/> Threshing Bees |
| <input type="checkbox"/> Barn Dances | <input type="checkbox"/> Home Tours | <input type="checkbox"/> Tractor Pulls |
| <input type="checkbox"/> Bicycle Tours/Races | <input type="checkbox"/> July 4th Celebrations | <input type="checkbox"/> Triathlons |
| <input type="checkbox"/> Card Tournaments | <input type="checkbox"/> Labor Day Celebrations | <input type="checkbox"/> Winery Tours and Tasting Rooms |
| <input type="checkbox"/> Christmas Festivals | <input type="checkbox"/> Living History Festivals | <input type="checkbox"/> Unknown |
| <input type="checkbox"/> Comedy Contests | <input type="checkbox"/> Music Festivals | |

Site ID 24 Site Name: Merrillville Cemetery

County: Lake

City: Merrillville

Other Attractions

- | | |
|---------------------------------------------------------|----------------------------------------------------|
| <input type="checkbox"/> Bridges | <input type="checkbox"/> Observation Towers |
| <input type="checkbox"/> Unusual Architecture | <input type="checkbox"/> Roadside Parks |
| <input type="checkbox"/> Children's Park | <input type="checkbox"/> Roadside Produce Stands |
| <input type="checkbox"/> Dams and Power Stations | <input type="checkbox"/> Saw Mill |
| <input type="checkbox"/> Government Buildings | <input type="checkbox"/> Settings for Movies |
| <input type="checkbox"/> Grist Mill | <input type="checkbox"/> Shopping Centers |
| <input type="checkbox"/> Handcraft/homecraft industries | <input type="checkbox"/> Statuary |
| <input type="checkbox"/> Harbors | <input type="checkbox"/> The first of its kind |
| <input type="checkbox"/> Industrial Plant Tours | <input type="checkbox"/> The only one of its kind |
| <input type="checkbox"/> Local "Oddities" | <input type="checkbox"/> Universities and Colleges |
| <input type="checkbox"/> Libraries | <input type="checkbox"/> Zoos |
| <input type="checkbox"/> Military Installations | <input checked="" type="checkbox"/> Unknown |

Nearby Recreation

- | | |
|---------------------------------------------------|-----------------------------------------------------------|
| <input type="checkbox"/> Amusement or theme parks | <input type="checkbox"/> Kite Flying |
| <input type="checkbox"/> Archery | <input type="checkbox"/> Local Food Specialties |
| <input type="checkbox"/> Ballooning | <input type="checkbox"/> Mountain Biking |
| <input type="checkbox"/> Beachcombing | <input type="checkbox"/> Picnicking |
| <input type="checkbox"/> Bird Watching | <input type="checkbox"/> Racing and Regattas |
| <input type="checkbox"/> Boating | <input type="checkbox"/> River Tubing |
| <input type="checkbox"/> Bowling | <input type="checkbox"/> Rock Hunting |
| <input type="checkbox"/> Camping | <input type="checkbox"/> Sailing |
| <input type="checkbox"/> Canoeing | <input type="checkbox"/> Scuba Diving |
| <input type="checkbox"/> Children's playgrounds | <input type="checkbox"/> Shopping |
| <input type="checkbox"/> Fishing | <input type="checkbox"/> Skeet Shooting |
| <input type="checkbox"/> Fossil Hunting | <input type="checkbox"/> Skiing (downhill, cross country) |
| <input type="checkbox"/> Gambling | <input type="checkbox"/> Swimming |
| <input type="checkbox"/> Golf | <input type="checkbox"/> Tennis |
| <input type="checkbox"/> Hang Gliding | <input type="checkbox"/> Trap Shooting |
| <input type="checkbox"/> Health and Beauty Spas | <input type="checkbox"/> Video Arcades |
| <input type="checkbox"/> Hiking | <input type="checkbox"/> Zoo |
| <input type="checkbox"/> Ice Skating | <input checked="" type="checkbox"/> Unknown |
| <input type="checkbox"/> Kayaking | |

Site ID 63 Site Name: Norfolk and Western Railroad Bridge

County: Lake City: Hammond

Address: Sohl Avenue & Michigan Street

Owner: City

Owner Contact:

First Name:	Last Name:	
Organization:		
Address 1:	Address 2:	
City:	State:	Zip Code:
Phone:	Fax:	E-mail:

Site ID 63 Site Name: Norfolk and Western Railroad Bridge

County: Lake City: Hammond

Highest Visitation Season: All year

Area of Significance: Bridges

Status of Protection:

- No existing protection
- Apparently Restored
- Need for Restoration
- Beyond Restoration
- Unknown

Intrinsic Qualities

- Archaeological
- Cultural
- Historical
- Natural
- Recreational
- Scenic
- Unknown

Main Visitor Groups - Age

- Senior Citizens
- Baby Boomers/Empty Nesters
- DINKS
- School Trips
- 40 somethings with teens
- 30 somethings with young children
- 20 somethings with young children
- Single 20 somethings
- Unknown

Main Visitor Groups - Interest

- History Buffs
- Architectural Interest
- Nature Types
- Military Buffs
- Rail Fans
- Unknown

Development Needs

- Camping
- Directional Signage
- Handicap Access
- Identification Signage
- Improved Parking
- Improved Vehicular Access
- Increased Parking
- Interpretation
- Lighting
- Mapping
- Overlook
- Picnic Facilities
- Potable Water
- Restroom
- Trails
- Visitor Safety Improvements
- Unknown

Designated Properties

- National Historic Landmark
- National Register of Historic Places
- Historic American Buildings Survey
- Historic American Engineering Record

Existing Site Facilities

<input type="checkbox"/> Hiking Trail	<input type="checkbox"/> Telephone
<input type="checkbox"/> Paved Biking Trail	<input type="checkbox"/> Tour Guides
<input type="checkbox"/> Unpaved Biking Trail	<input type="checkbox"/> Fire Pits
<input type="checkbox"/> Paved Walking Trail	<input type="checkbox"/> Grills
<input type="checkbox"/> Unpaved Walking Trail	<input type="checkbox"/> Horse Trail
<input type="checkbox"/> Paved Multi-Use Trail	<input type="checkbox"/> Paved Parking
<input type="checkbox"/> Unpaved Multi-Use Trail	<input type="checkbox"/> Unpaved Parking
<input type="checkbox"/> Playground facilities	<input type="checkbox"/> Cabins
<input type="checkbox"/> Lodge	<input type="checkbox"/> Camp Sites
<input type="checkbox"/> Shelters	<input type="checkbox"/> Trailer Camping
<input type="checkbox"/> Picnic benches	<input type="checkbox"/> Reservation System
<input type="checkbox"/> Restrooms	<input type="checkbox"/> Food Services
<input type="checkbox"/> Drinking Water	<input type="checkbox"/> Beach
<input type="checkbox"/> Unknown	

Existing Interpretive Qualities

- Kiosk
- Map
- Signage
- Brochure
- Video
- Web Site
- Guides
- Coloring Book
- Hospitality Center
- Unknown

Interpretive Needs

- Kiosk
- Map
- Signage
- Brochure
- Video
- Web Site
- Guides
- Coloring Book
- Hospitality Center
- Unknown

Interpretive Significance

<input type="checkbox"/> Agriculture	<input type="checkbox"/> Entertainment	<input type="checkbox"/> Maritime
<input type="checkbox"/> Archaeology	<input type="checkbox"/> Ethnic/Culture	<input type="checkbox"/> Military
<input checked="" type="checkbox"/> Architecture	<input type="checkbox"/> Geology	<input type="checkbox"/> Natural
<input type="checkbox"/> Art	<input type="checkbox"/> History	<input type="checkbox"/> Political
<input type="checkbox"/> Biographical	<input type="checkbox"/> Industry	<input type="checkbox"/> Scenic
<input type="checkbox"/> Education	<input checked="" type="checkbox"/> Manmade	<input checked="" type="checkbox"/> Transportation
<input checked="" type="checkbox"/> Engineering	<input type="checkbox"/> Religious	<input type="checkbox"/> Unknown

Site ID 63 Site Name: Norfolk and Western Railroad Bridge

County: Lake City: Hammond

Natural or Scenic

- | | |
|----------------------------------------------------|-------------------------------------------------------------------|
| <input type="checkbox"/> Beaches | <input type="checkbox"/> Orchards and Vineyards |
| <input type="checkbox"/> Bird Watching | <input type="checkbox"/> Parks-national, state, local |
| <input type="checkbox"/> Climate | <input type="checkbox"/> Picnic Areas |
| <input type="checkbox"/> Fall Foliage | <input type="checkbox"/> Quiet |
| <input type="checkbox"/> Fishing streams and lakes | <input type="checkbox"/> Rivers |
| <input type="checkbox"/> Forests | <input type="checkbox"/> Sand Dunes |
| <input type="checkbox"/> Botanical Gardens | <input type="checkbox"/> Star Gazing |
| <input type="checkbox"/> Geologic Formations | <input type="checkbox"/> Views |
| <input type="checkbox"/> Hiking Trails | <input type="checkbox"/> Wilderness |
| <input type="checkbox"/> Lakes | <input type="checkbox"/> Wildlife (natural settings, sanctuaries) |
| <input type="checkbox"/> Nature Trails | <input type="checkbox"/> Unknown |
| <input type="checkbox"/> Open Space | |

Management Needs

- Resource Maintenance Plan
- Resource Restoration Plan
- Resource Protection Plan
- Landscape Maintenance Plan
- Signage Plan
- Hospitality Plan
- Interpretation Plan
- Lighting Plan
- Landscape Restoration Plan
- Unknown

Reference/Source of Information

- County Interim Report
- Cultural and Historical Resources Map
- First Hand Experience
- Focus Group
- Local/Survey Recommendation
- Unknown

Site ID 63 Site Name: Norfolk and Western Railroad Bridge

County: Lake City: Hammond

Cultural or Historic Attraction

- | | | |
|----------------------------------------------------------------|--------------------------------------------------------|-------------------------------------------------------------|
| <input type="checkbox"/> Archaeological Sites | <input type="checkbox"/> Historic Buildings | <input type="checkbox"/> Native Folklore |
| <input type="checkbox"/> Art Museum | <input type="checkbox"/> Historic Building Tours | <input type="checkbox"/> Newsworthy Places |
| <input type="checkbox"/> Battlefields | <input checked="" type="checkbox"/> Historic Railroads | <input type="checkbox"/> Old Forts |
| <input type="checkbox"/> Birthplaces or Homes of Famous People | <input type="checkbox"/> Historic Road | <input type="checkbox"/> Re-enactment of Historical Events |
| <input type="checkbox"/> Burial Grounds | <input type="checkbox"/> Interurban Rail Line | <input type="checkbox"/> Residential Historic District |
| <input type="checkbox"/> Churches | <input checked="" type="checkbox"/> Landmarks | <input type="checkbox"/> Ruins |
| <input type="checkbox"/> Conservatories | <input type="checkbox"/> Mansions | <input type="checkbox"/> School |
| <input type="checkbox"/> Downtown Commercial Historic District | <input type="checkbox"/> Memorials | <input type="checkbox"/> Theaters (stage productions, film) |
| <input type="checkbox"/> Early Industry | <input type="checkbox"/> Monuments | <input type="checkbox"/> Unknown |
| <input checked="" type="checkbox"/> Early Settlements | <input type="checkbox"/> Museums | |
| <input type="checkbox"/> Ethnic Celebrations | <input type="checkbox"/> Native American Culture | |

Special Events

- | | | |
|--------------------------------------------------------|----------------------------------------------------|-----------------------------------------------------------------|
| <input type="checkbox"/> Agricultural Fairs | <input type="checkbox"/> Craft Shows | <input type="checkbox"/> Pageants |
| <input type="checkbox"/> Air Shows | <input type="checkbox"/> Drama Productions | <input type="checkbox"/> Parades |
| <input type="checkbox"/> Animal Shows | <input type="checkbox"/> Farm Tours | <input type="checkbox"/> Photo Contests |
| <input type="checkbox"/> Antique and Collectible Shows | <input type="checkbox"/> Fishing Derbies | <input type="checkbox"/> Queen Coronations |
| <input type="checkbox"/> Art Shows | <input type="checkbox"/> Flower Shows or Festivals | <input type="checkbox"/> Races (auto, motorcycle, boat, horse) |
| <input type="checkbox"/> Artisan Studio Tours | <input type="checkbox"/> Food Festivals | <input type="checkbox"/> Religious Celebrations or Observations |
| <input type="checkbox"/> Auto Shows | <input type="checkbox"/> Harvest Celebrations | <input type="checkbox"/> Rodeos |
| <input type="checkbox"/> Ball Games and Tournaments | <input type="checkbox"/> Hay Rides | <input type="checkbox"/> Specialty Food Tasting Events |
| <input type="checkbox"/> Barbeques | <input type="checkbox"/> Hobby Shows | <input type="checkbox"/> Threshing Bees |
| <input type="checkbox"/> Barn Dances | <input type="checkbox"/> Home Tours | <input type="checkbox"/> Tractor Pulls |
| <input type="checkbox"/> Bicycle Tours/Races | <input type="checkbox"/> July 4th Celebrations | <input type="checkbox"/> Triathlons |
| <input type="checkbox"/> Card Tournaments | <input type="checkbox"/> Labor Day Celebrations | <input type="checkbox"/> Winery Tours and Tasting Rooms |
| <input type="checkbox"/> Christmas Festivals | <input type="checkbox"/> Living History Festivals | <input checked="" type="checkbox"/> Unknown |
| <input type="checkbox"/> Comedy Contests | <input type="checkbox"/> Music Festivals | |

Site ID 63 Site Name: Norfolk and Western Railroad Bridge

County: Lake City: Hammond

Other Attractions

- | | |
|---------------------------------------------------------|----------------------------------------------------|
| <input type="checkbox"/> Bridges | <input type="checkbox"/> Observation Towers |
| <input type="checkbox"/> Unusual Architecture | <input type="checkbox"/> Roadside Parks |
| <input type="checkbox"/> Children's Park | <input type="checkbox"/> Roadside Produce Stands |
| <input type="checkbox"/> Dams and Power Stations | <input type="checkbox"/> Saw Mill |
| <input type="checkbox"/> Government Buildings | <input type="checkbox"/> Settings for Movies |
| <input type="checkbox"/> Grist Mill | <input type="checkbox"/> Shopping Centers |
| <input type="checkbox"/> Handcraft/homecraft industries | <input type="checkbox"/> Statuary |
| <input type="checkbox"/> Harbors | <input type="checkbox"/> The first of its kind |
| <input type="checkbox"/> Industrial Plant Tours | <input type="checkbox"/> The only one of its kind |
| <input type="checkbox"/> Local "Oddities" | <input type="checkbox"/> Universities and Colleges |
| <input type="checkbox"/> Libraries | <input type="checkbox"/> Zoos |
| <input type="checkbox"/> Military Installations | <input checked="" type="checkbox"/> Unknown |

Nearby Recreation

- | | |
|---------------------------------------------------|-----------------------------------------------------------|
| <input type="checkbox"/> Amusement or theme parks | <input type="checkbox"/> Kite Flying |
| <input type="checkbox"/> Archery | <input type="checkbox"/> Local Food Specialties |
| <input type="checkbox"/> Ballooning | <input type="checkbox"/> Mountain Biking |
| <input type="checkbox"/> Beachcombing | <input type="checkbox"/> Picnicking |
| <input type="checkbox"/> Bird Watching | <input type="checkbox"/> Racing and Regattas |
| <input type="checkbox"/> Boating | <input type="checkbox"/> River Tubing |
| <input type="checkbox"/> Bowling | <input type="checkbox"/> Rock Hunting |
| <input type="checkbox"/> Camping | <input type="checkbox"/> Sailing |
| <input type="checkbox"/> Canoeing | <input type="checkbox"/> Scuba Diving |
| <input type="checkbox"/> Children's playgrounds | <input type="checkbox"/> Shopping |
| <input type="checkbox"/> Fishing | <input type="checkbox"/> Skeet Shooting |
| <input type="checkbox"/> Fossil Hunting | <input type="checkbox"/> Skiing (downhill, cross country) |
| <input type="checkbox"/> Gambling | <input type="checkbox"/> Swimming |
| <input type="checkbox"/> Golf | <input type="checkbox"/> Tennis |
| <input type="checkbox"/> Hang Gliding | <input type="checkbox"/> Trap Shooting |
| <input type="checkbox"/> Health and Beauty Spas | <input type="checkbox"/> Video Arcades |
| <input type="checkbox"/> Hiking | <input type="checkbox"/> Zoo |
| <input type="checkbox"/> Ice Skating | <input checked="" type="checkbox"/> Unknown |
| <input type="checkbox"/> Kayaking | |

Site ID 64 Site Name: Indian Ridge Potawatomi Battleground

County: Lake City: Hobart

Address: Grand Boulevard & E. 62nd Place

Owner: City

Owner Contact:

First Name:	Last Name:	
Organization:		
Address 1:	Address 2:	
City:	State:	Zip Code:
Phone:	Fax:	E-mail:

Site ID 64 Site Name: Indian Ridge Potawatomi Battleground

County: Lake City: Hobart

Highest Visitation Season: All year

Area of Significance: Native American Culture

Status of Protection:

- No existing protection
- Apparently Restored
- Need for Restoration
- Beyond Restoration
- Unknown

Intrinsic Qualities

- Archaeological
- Cultural
- Historical
- Natural
- Recreational
- Scenic
- Unknown

Main Visitor Groups - Age

- Senior Citizens
- Baby Boomers/Empty Nesters
- DINKS
- School Trips
- 40 somethings with teens
- 30 somethings with young children
- 20 somethings with young children
- Single 20 somethings
- Unknown

Main Visitor Groups - Interest

- History Buffs
- Architectural Interest
- Nature Types
- Military Buffs
- Rail Fans
- Unknown

Development Needs

- Camping
- Directional Signage
- Handicap Access
- Identification Signage
- Improved Parking
- Improved Vehicular Access
- Increased Parking
- Interpretation
- Lighting
- Mapping
- Overlook
- Picnic Facilities
- Potable Water
- Restroom
- Trails
- Visitor Safety Improvements
- Unknown

Designated Properties

- National Historic Landmark
- National Register of Historic Places
- Historic American Buildings Survey
- Historic American Engineering Record

Existing Site Facilities

<input type="checkbox"/> Hiking Trail	<input type="checkbox"/> Telephone
<input type="checkbox"/> Paved Biking Trail	<input type="checkbox"/> Tour Guides
<input type="checkbox"/> Unpaved Biking Trail	<input type="checkbox"/> Fire Pits
<input type="checkbox"/> Paved Walking Trail	<input type="checkbox"/> Grills
<input type="checkbox"/> Unpaved Walking Trail	<input type="checkbox"/> Horse Trail
<input type="checkbox"/> Paved Multi-Use Trail	<input type="checkbox"/> Paved Parking
<input type="checkbox"/> Unpaved Multi-Use Trail	<input type="checkbox"/> Unpaved Parking
<input type="checkbox"/> Playground facilities	<input type="checkbox"/> Cabins
<input type="checkbox"/> Lodge	<input type="checkbox"/> Camp Sites
<input type="checkbox"/> Shelters	<input type="checkbox"/> Trailer Camping
<input type="checkbox"/> Picnic benches	<input type="checkbox"/> Reservation System
<input type="checkbox"/> Restrooms	<input type="checkbox"/> Food Services
<input type="checkbox"/> Drinking Water	<input type="checkbox"/> Beach
<input checked="" type="checkbox"/> Unknown	

Existing Interpretive Qualities

- Kiosk
- Map
- Signage
- Brochure
- Video
- Web Site
- Guides
- Coloring Book
- Hospitality Center
- Unknown

Interpretive Needs

- Kiosk
- Map
- Signage
- Brochure
- Video
- Web Site
- Guides
- Coloring Book
- Hospitality Center
- Unknown

Interpretive Significance

<input type="checkbox"/> Agriculture	<input type="checkbox"/> Entertainment	<input type="checkbox"/> Maritime
<input type="checkbox"/> Archaeology	<input checked="" type="checkbox"/> Ethnic/Culture	<input type="checkbox"/> Military
<input type="checkbox"/> Architecture	<input type="checkbox"/> Geology	<input type="checkbox"/> Natural
<input type="checkbox"/> Art	<input checked="" type="checkbox"/> History	<input checked="" type="checkbox"/> Political
<input type="checkbox"/> Biographical	<input type="checkbox"/> Industry	<input type="checkbox"/> Scenic
<input type="checkbox"/> Education	<input type="checkbox"/> Manmade	<input type="checkbox"/> Transportation
<input type="checkbox"/> Engineering	<input type="checkbox"/> Religious	<input type="checkbox"/> Unknown

Site ID 64 Site Name: Indian Ridge Potawatomi Battleground

County: Lake City: Hobart

Natural or Scenic

- | | |
|----------------------------------------------------|-------------------------------------------------------------------|
| <input type="checkbox"/> Beaches | <input type="checkbox"/> Orchards and Vineyards |
| <input type="checkbox"/> Bird Watching | <input type="checkbox"/> Parks-national, state, local |
| <input type="checkbox"/> Climate | <input type="checkbox"/> Picnic Areas |
| <input type="checkbox"/> Fall Foliage | <input type="checkbox"/> Quiet |
| <input type="checkbox"/> Fishing streams and lakes | <input type="checkbox"/> Rivers |
| <input type="checkbox"/> Forests | <input type="checkbox"/> Sand Dunes |
| <input type="checkbox"/> Botanical Gardens | <input type="checkbox"/> Star Gazing |
| <input type="checkbox"/> Geologic Formations | <input type="checkbox"/> Views |
| <input type="checkbox"/> Hiking Trails | <input type="checkbox"/> Wilderness |
| <input type="checkbox"/> Lakes | <input type="checkbox"/> Wildlife (natural settings, sanctuaries) |
| <input type="checkbox"/> Nature Trails | <input checked="" type="checkbox"/> Unknown |
| <input type="checkbox"/> Open Space | |

Management Needs

- Resource Maintenance Plan
- Resource Restoration Plan
- Resource Protection Plan
- Landscape Maintenance Plan
- Signage Plan
- Hospitality Plan
- Interpretation Plan
- Lighting Plan
- Landscape Restoration Plan
- Unknown

Reference/Source of Information

- County Interim Report
- Cultural and Historical Resources Map
- First Hand Experience
- Focus Group
- Local/Survey Recommendation
- Unknown

Site ID 64 Site Name: Indian Ridge Potawatomi Battleground

County: Lake City: Hobart

Cultural or Historic Attraction

- | | | |
|----------------------------------------------------------------|-------------------------------------------------------------|-------------------------------------------------------------|
| <input type="checkbox"/> Archaeological Sites | <input type="checkbox"/> Historic Buildings | <input type="checkbox"/> Native Folklore |
| <input type="checkbox"/> Art Museum | <input type="checkbox"/> Historic Building Tours | <input type="checkbox"/> Newsworthy Places |
| <input type="checkbox"/> Battlefields | <input type="checkbox"/> Historic Railroads | <input type="checkbox"/> Old Forts |
| <input type="checkbox"/> Birthplaces or Homes of Famous People | <input type="checkbox"/> Historic Road | <input type="checkbox"/> Re-enactment of Historical Events |
| <input type="checkbox"/> Burial Grounds | <input type="checkbox"/> Interurban Rail Line | <input type="checkbox"/> Residential Historic District |
| <input type="checkbox"/> Churches | <input type="checkbox"/> Landmarks | <input type="checkbox"/> Ruins |
| <input type="checkbox"/> Conservatories | <input type="checkbox"/> Mansions | <input type="checkbox"/> School |
| <input type="checkbox"/> Downtown Commercial Historic District | <input type="checkbox"/> Memorials | <input type="checkbox"/> Theaters (stage productions, film) |
| <input type="checkbox"/> Early Industry | <input type="checkbox"/> Monuments | <input type="checkbox"/> Unknown |
| <input checked="" type="checkbox"/> Early Settlements | <input type="checkbox"/> Museums | |
| <input type="checkbox"/> Ethnic Celebrations | <input checked="" type="checkbox"/> Native American Culture | |

Special Events

- | | | |
|--------------------------------------------------------|----------------------------------------------------|-----------------------------------------------------------------|
| <input type="checkbox"/> Agricultural Fairs | <input type="checkbox"/> Craft Shows | <input type="checkbox"/> Pageants |
| <input type="checkbox"/> Air Shows | <input type="checkbox"/> Drama Productions | <input type="checkbox"/> Parades |
| <input type="checkbox"/> Animal Shows | <input type="checkbox"/> Farm Tours | <input type="checkbox"/> Photo Contests |
| <input type="checkbox"/> Antique and Collectible Shows | <input type="checkbox"/> Fishing Derbies | <input type="checkbox"/> Queen Coronations |
| <input type="checkbox"/> Art Shows | <input type="checkbox"/> Flower Shows or Festivals | <input type="checkbox"/> Races (auto, motorcycle, boat, horse) |
| <input type="checkbox"/> Artisan Studio Tours | <input type="checkbox"/> Food Festivals | <input type="checkbox"/> Religious Celebrations or Observations |
| <input type="checkbox"/> Auto Shows | <input type="checkbox"/> Harvest Celebrations | <input type="checkbox"/> Rodeos |
| <input type="checkbox"/> Ball Games and Tournaments | <input type="checkbox"/> Hay Rides | <input type="checkbox"/> Specialty Food Tasting Events |
| <input type="checkbox"/> Barbeques | <input type="checkbox"/> Hobby Shows | <input type="checkbox"/> Threshing Bees |
| <input type="checkbox"/> Barn Dances | <input type="checkbox"/> Home Tours | <input type="checkbox"/> Tractor Pulls |
| <input type="checkbox"/> Bicycle Tours/Races | <input type="checkbox"/> July 4th Celebrations | <input type="checkbox"/> Triathlons |
| <input type="checkbox"/> Card Tournaments | <input type="checkbox"/> Labor Day Celebrations | <input type="checkbox"/> Winery Tours and Tasting Rooms |
| <input type="checkbox"/> Christmas Festivals | <input type="checkbox"/> Living History Festivals | <input checked="" type="checkbox"/> Unknown |
| <input type="checkbox"/> Comedy Contests | <input type="checkbox"/> Music Festivals | |

Site ID 64 Site Name: Indian Ridge Potawatomi Battleground

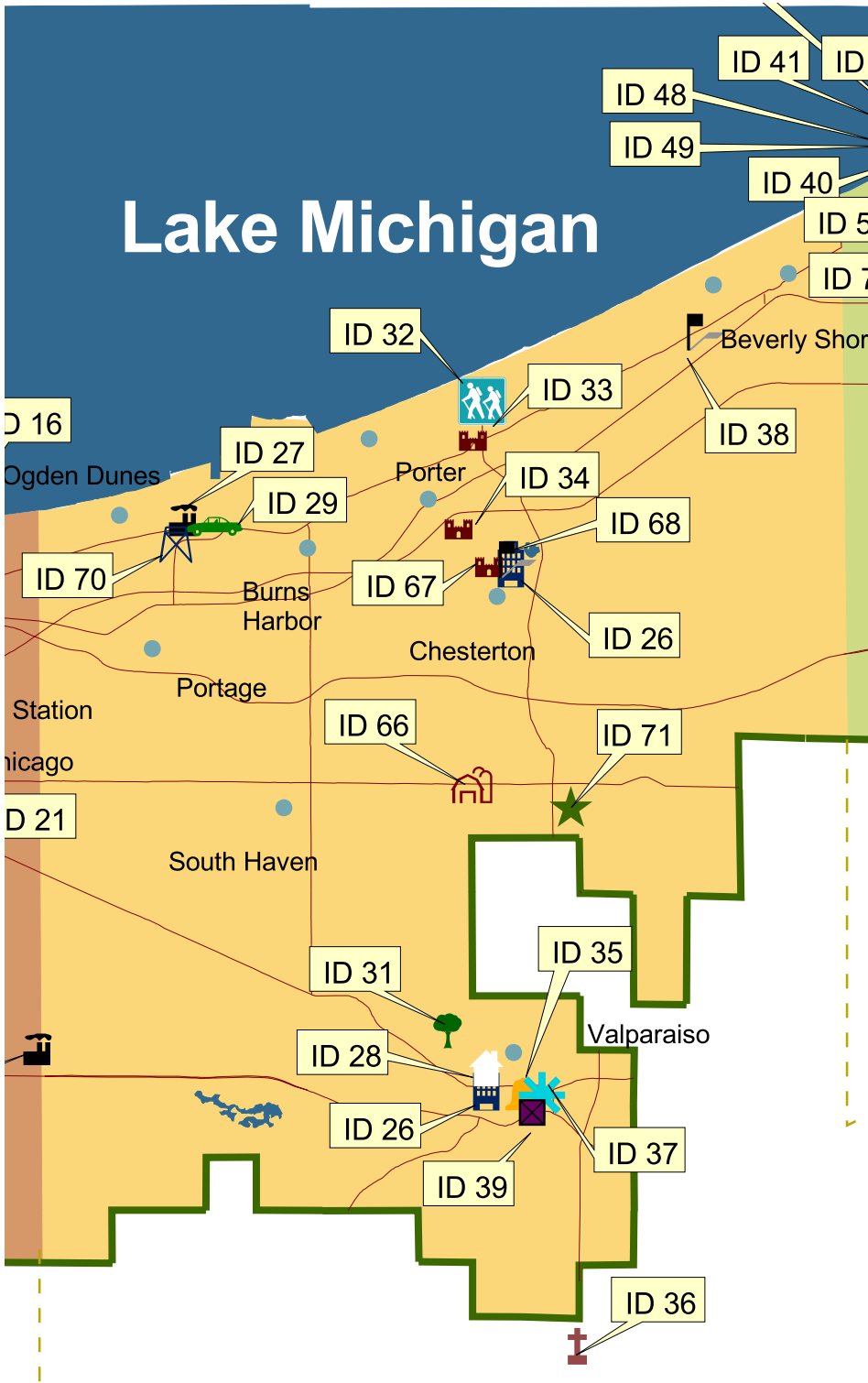
County: Lake City: Hobart

Other Attractions	
<input type="checkbox"/> Bridges	<input type="checkbox"/> Observation Towers
<input type="checkbox"/> Unusual Architecture	<input type="checkbox"/> Roadside Parks
<input type="checkbox"/> Children's Park	<input type="checkbox"/> Roadside Produce Stands
<input type="checkbox"/> Dams and Power Stations	<input type="checkbox"/> Saw Mill
<input type="checkbox"/> Government Buildings	<input type="checkbox"/> Settings for Movies
<input type="checkbox"/> Grist Mill	<input type="checkbox"/> Shopping Centers
<input type="checkbox"/> Handcraft/homecraft industries	<input type="checkbox"/> Statuary
<input type="checkbox"/> Harbors	<input type="checkbox"/> The first of its kind
<input type="checkbox"/> Industrial Plant Tours	<input type="checkbox"/> The only one of its kind
<input type="checkbox"/> Local "Oddities"	<input type="checkbox"/> Universities and Colleges
<input type="checkbox"/> Libraries	<input type="checkbox"/> Zoos
<input type="checkbox"/> Military Installations	<input checked="" type="checkbox"/> Unknown

Nearby Recreation	
<input type="checkbox"/> Amusement or theme parks	<input type="checkbox"/> Kite Flying
<input type="checkbox"/> Archery	<input type="checkbox"/> Local Food Specialties
<input type="checkbox"/> Ballooning	<input type="checkbox"/> Mountain Biking
<input type="checkbox"/> Beachcombing	<input type="checkbox"/> Picnicking
<input type="checkbox"/> Bird Watching	<input type="checkbox"/> Racing and Regattas
<input type="checkbox"/> Boating	<input type="checkbox"/> River Tubing
<input type="checkbox"/> Bowling	<input type="checkbox"/> Rock Hunting
<input type="checkbox"/> Camping	<input type="checkbox"/> Sailing
<input type="checkbox"/> Canoeing	<input type="checkbox"/> Scuba Diving
<input type="checkbox"/> Children's playgrounds	<input type="checkbox"/> Shopping
<input type="checkbox"/> Fishing	<input type="checkbox"/> Skeet Shooting
<input type="checkbox"/> Fossil Hunting	<input type="checkbox"/> Skiing (downhill, cross country)
<input type="checkbox"/> Gambling	<input type="checkbox"/> Swimming
<input type="checkbox"/> Golf	<input type="checkbox"/> Tennis
<input type="checkbox"/> Hang Gliding	<input type="checkbox"/> Trap Shooting
<input type="checkbox"/> Health and Beauty Spas	<input type="checkbox"/> Video Arcades
<input type="checkbox"/> Hiking	<input type="checkbox"/> Zoo
<input type="checkbox"/> Ice Skating	<input checked="" type="checkbox"/> Unknown
<input type="checkbox"/> Kayaking	




Porter County



Legend

- Cities
- Main Highways
- Watershed Boundary
- Lakes
- Lake County
- Porter County
- La Porte County
- - - State and County Lines
- 🏢 Downtown Commercial Districts
- 🏭 Industry
- 🏠 Residential District
- 🚗 Transportation
- 🏡 Agriculture
- 🌳 Natural/Green Space
- 🚶 Recreation/Green Space
- 🏰 Significant Architecture
- 🔔 Culture/Education
- ✝ Culture/Religious
- ❄ Culture/Sculpture
- 🚂 Railroad
- ⊠ Cemetery
- 🌉 Bridges
- ★ Native American Culture
- ID 24 Site Identification Numbers

The data presented on this map was compiled solely for the purpose of preparing the Coastal Study and the recommendations it contains. The Indiana Department of Natural Resources and Shive-Hattery do not warrant or assure the accuracy of any reported data associated with this study. Readers of the data associated within this study assume all responsibility for any and all use and interpretation.



Porter County Site Map

Site ID 25 Site Name: Valpraiso Commercial Historic District

County: Porter City: Valparaiso

Address: State Route 130 & Washington Street



Owner: Private/Multiple

Owner Contact:

First Name:	Last Name: Varies
Organization:	
Address 1:	Address 2:
City:	State: Zip Code:
Phone:	Fax: E-mail:

Site ID 25 Site Name: Valpraiso Commercial Historic District

County: Porter City: Valparaiso

Highest Visitation Season: All year

Area of Significance: Downtown Commercial district

Status of Protection:

No existing protection

Apparently Restored

Need for Restoration

Beyond Restoration

Unknown

Intrinsic Qualities

Archaeological

Cultural

Historical

Natural

Recreational

Scenic

Unknown

Main Visitor Groups - Age

Senior Citizens

Baby Boomers/Empty Nesters

DINKS

School Trips

40 somethings with teens

30 somethings with young children

20 somethings with young children

Single 20 somethings

Unknown

Main Visitor Groups - Interest

History Buffs

Architectural Interest

Nature Types

Military Buffs

Rail Fans

Unknown

Development Needs

Camping

Directional Signage

Handicap Access

Identification Signage

Improved Parking

Improved Vehicular Access

Increased Parking

Interpretation

Lighting

Mapping

Overlook

Picnic Facilities

Potable Water

Restroom

Trails

Visitor Safety Improvements

Unknown

Designated Properties

National Historic Landmark

National Register of Historic Places

Historic American Buildings Survey

Historic American Engineering Record

Existing Site Facilities

<input type="checkbox"/> Hiking Trail	<input type="checkbox"/> Telephone
<input type="checkbox"/> Paved Biking Trail	<input type="checkbox"/> Tour Guides
<input type="checkbox"/> Unpaved Biking Trail	<input type="checkbox"/> Fire Pits
<input checked="" type="checkbox"/> Paved Walking Trail	<input type="checkbox"/> Grills
<input type="checkbox"/> Unpaved Walking Trail	<input type="checkbox"/> Horse Trail
<input type="checkbox"/> Paved Multi-Use Trail	<input checked="" type="checkbox"/> Paved Parking
<input type="checkbox"/> Unpaved Multi-Use Trail	<input type="checkbox"/> Unpaved Parking
<input type="checkbox"/> Playground facilities	<input type="checkbox"/> Cabins
<input type="checkbox"/> Lodge	<input type="checkbox"/> Camp Sites
<input type="checkbox"/> Shelters	<input type="checkbox"/> Trailer Camping
<input type="checkbox"/> Picnic benches	<input type="checkbox"/> Reservation System
<input type="checkbox"/> Restrooms	<input checked="" type="checkbox"/> Food Services
<input type="checkbox"/> Drinking Water	<input type="checkbox"/> Beach
<input type="checkbox"/> Unknown	

Existing Interpretive Qualities

Kiosk

Map

Signage

Brochure

Video

Web Site

Guides

Coloring Book

Hospitality Center

Unknown

Interpretive Needs

Kiosk

Map

Signage

Brochure

Video

Web Site

Guides

Coloring Book

Hospitality Center

Unknown

Interpretive Significance

<input type="checkbox"/> Agriculture	<input checked="" type="checkbox"/> Entertainment	<input type="checkbox"/> Maritime
<input type="checkbox"/> Archaeology	<input type="checkbox"/> Ethnic/Culture	<input type="checkbox"/> Military
<input checked="" type="checkbox"/> Architecture	<input type="checkbox"/> Geology	<input type="checkbox"/> Natural
<input checked="" type="checkbox"/> Art	<input checked="" type="checkbox"/> History	<input checked="" type="checkbox"/> Political
<input type="checkbox"/> Biographical	<input type="checkbox"/> Industry	<input type="checkbox"/> Scenic
<input type="checkbox"/> Education	<input type="checkbox"/> Manmade	<input type="checkbox"/> Transportation
<input type="checkbox"/> Engineering	<input type="checkbox"/> Religious	<input type="checkbox"/> Unknown

Site ID 25 Site Name: Valpraiso Commercial Historic District

County: Porter

City: Valparaiso

Natural or Scenic

- | | |
|----------------------------------------------------|-------------------------------------------------------------------|
| <input type="checkbox"/> Beaches | <input type="checkbox"/> Orchards and Vineyards |
| <input type="checkbox"/> Bird Watching | <input type="checkbox"/> Parks-national, state, local |
| <input type="checkbox"/> Climate | <input type="checkbox"/> Picnic Areas |
| <input type="checkbox"/> Fall Foliage | <input type="checkbox"/> Quiet |
| <input type="checkbox"/> Fishing streams and lakes | <input type="checkbox"/> Rivers |
| <input type="checkbox"/> Forests | <input type="checkbox"/> Sand Dunes |
| <input type="checkbox"/> Botanical Gardens | <input type="checkbox"/> Star Gazing |
| <input type="checkbox"/> Geologic Formations | <input type="checkbox"/> Views |
| <input type="checkbox"/> Hiking Trails | <input type="checkbox"/> Wilderness |
| <input type="checkbox"/> Lakes | <input type="checkbox"/> Wildlife (natural settings, sanctuaries) |
| <input type="checkbox"/> Nature Trails | <input type="checkbox"/> Unknown |
| <input checked="" type="checkbox"/> Open Space | |

Management Needs

- Resource Maintenance Plan
- Resource Restoration Plan
- Resource Protection Plan
- Landscape Maintenance Plan
- Signage Plan
- Hospitality Plan
- Interpretation Plan
- Lighting Plan
- Landscape Restoration Plan
- Unknown

Reference/Source of Information

- County Interim Report
- Cultural and Historical Resources Map
- First Hand Experience
- Focus Group
- Local/Survey Recommendation
- Unknown

Site ID 25 Site Name: Valpraiso Commercial Historic District

County: Porter City: Valparaiso

Cultural or Historic Attraction

- | | | |
|---------------------------------------------------------------------------|--------------------------------------------------------|------------------------------------------------------------------------|
| <input type="checkbox"/> Archaeological Sites | <input checked="" type="checkbox"/> Historic Buildings | <input type="checkbox"/> Native Folklore |
| <input type="checkbox"/> Art Museum | <input type="checkbox"/> Historic Building Tours | <input type="checkbox"/> Newsworthy Places |
| <input type="checkbox"/> Battlefields | <input type="checkbox"/> Historic Railroads | <input type="checkbox"/> Old Forts |
| <input type="checkbox"/> Birthplaces or Homes of Famous People | <input type="checkbox"/> Historic Road | <input type="checkbox"/> Re-enactment of Historical Events |
| <input type="checkbox"/> Burial Grounds | <input type="checkbox"/> Interurban Rail Line | <input type="checkbox"/> Residential Historic District |
| <input checked="" type="checkbox"/> Churches | <input checked="" type="checkbox"/> Landmarks | <input type="checkbox"/> Ruins |
| <input type="checkbox"/> Conservatories | <input type="checkbox"/> Mansions | <input type="checkbox"/> School |
| <input checked="" type="checkbox"/> Downtown Commercial Historic District | <input checked="" type="checkbox"/> Memorials | <input checked="" type="checkbox"/> Theaters (stage productions, film) |
| <input type="checkbox"/> Early Industry | <input type="checkbox"/> Monuments | <input type="checkbox"/> Unknown |
| <input type="checkbox"/> Early Settlements | <input checked="" type="checkbox"/> Museums | |
| <input type="checkbox"/> Ethnic Celebrations | <input type="checkbox"/> Native American Culture | |

Special Events

- | | | |
|--------------------------------------------------------|----------------------------------------------------|-----------------------------------------------------------------|
| <input type="checkbox"/> Agricultural Fairs | <input type="checkbox"/> Craft Shows | <input type="checkbox"/> Pageants |
| <input type="checkbox"/> Air Shows | <input type="checkbox"/> Drama Productions | <input type="checkbox"/> Parades |
| <input type="checkbox"/> Animal Shows | <input type="checkbox"/> Farm Tours | <input type="checkbox"/> Photo Contests |
| <input type="checkbox"/> Antique and Collectible Shows | <input type="checkbox"/> Fishing Derbies | <input type="checkbox"/> Queen Coronations |
| <input type="checkbox"/> Art Shows | <input type="checkbox"/> Flower Shows or Festivals | <input type="checkbox"/> Races (auto, motorcycle, boat, horse) |
| <input type="checkbox"/> Artisan Studio Tours | <input type="checkbox"/> Food Festivals | <input type="checkbox"/> Religious Celebrations or Observations |
| <input type="checkbox"/> Auto Shows | <input type="checkbox"/> Harvest Celebrations | <input type="checkbox"/> Rodeos |
| <input type="checkbox"/> Ball Games and Tournaments | <input type="checkbox"/> Hay Rides | <input type="checkbox"/> Specialty Food Tasting Events |
| <input type="checkbox"/> Barbeques | <input type="checkbox"/> Hobby Shows | <input type="checkbox"/> Threshing Bees |
| <input type="checkbox"/> Barn Dances | <input type="checkbox"/> Home Tours | <input type="checkbox"/> Tractor Pulls |
| <input type="checkbox"/> Bicycle Tours/Races | <input type="checkbox"/> July 4th Celebrations | <input type="checkbox"/> Triathlons |
| <input type="checkbox"/> Card Tournaments | <input type="checkbox"/> Labor Day Celebrations | <input type="checkbox"/> Winery Tours and Tasting Rooms |
| <input type="checkbox"/> Christmas Festivals | <input type="checkbox"/> Living History Festivals | <input checked="" type="checkbox"/> Unknown |
| <input type="checkbox"/> Comedy Contests | <input type="checkbox"/> Music Festivals | |

Site ID 25 Site Name: Valpraiso Commercial Historic District

County: Porter City: Valparaiso

Other Attractions

- | | |
|----------------------------------------------------------|------------------------------------------------------|
| <input type="checkbox"/> Bridges | <input type="checkbox"/> Observation Towers |
| <input checked="" type="checkbox"/> Unusual Architecture | <input type="checkbox"/> Roadside Parks |
| <input type="checkbox"/> Children's Park | <input type="checkbox"/> Roadside Produce Stands |
| <input type="checkbox"/> Dams and Power Stations | <input type="checkbox"/> Saw Mill |
| <input checked="" type="checkbox"/> Government Buildings | <input type="checkbox"/> Settings for Movies |
| <input type="checkbox"/> Grist Mill | <input checked="" type="checkbox"/> Shopping Centers |
| <input type="checkbox"/> Handcraft/homecraft industries | <input type="checkbox"/> Statuary |
| <input type="checkbox"/> Harbors | <input type="checkbox"/> The first of its kind |
| <input type="checkbox"/> Industrial Plant Tours | <input type="checkbox"/> The only one of its kind |
| <input type="checkbox"/> Local "Oddities" | <input type="checkbox"/> Universities and Colleges |
| <input type="checkbox"/> Libraries | <input type="checkbox"/> Zoos |
| <input type="checkbox"/> Military Installations | <input type="checkbox"/> Unknown |

Nearby Recreation

- | | |
|---------------------------------------------------|-----------------------------------------------------------|
| <input type="checkbox"/> Amusement or theme parks | <input type="checkbox"/> Kite Flying |
| <input type="checkbox"/> Archery | <input type="checkbox"/> Local Food Specialties |
| <input type="checkbox"/> Ballooning | <input type="checkbox"/> Mountain Biking |
| <input type="checkbox"/> Beachcombing | <input type="checkbox"/> Picnicking |
| <input type="checkbox"/> Bird Watching | <input type="checkbox"/> Racing and Regattas |
| <input type="checkbox"/> Boating | <input type="checkbox"/> River Tubing |
| <input type="checkbox"/> Bowling | <input type="checkbox"/> Rock Hunting |
| <input type="checkbox"/> Camping | <input type="checkbox"/> Sailing |
| <input type="checkbox"/> Canoeing | <input type="checkbox"/> Scuba Diving |
| <input type="checkbox"/> Children's playgrounds | <input checked="" type="checkbox"/> Shopping |
| <input type="checkbox"/> Fishing | <input type="checkbox"/> Skeet Shooting |
| <input type="checkbox"/> Fossil Hunting | <input type="checkbox"/> Skiing (downhill, cross country) |
| <input type="checkbox"/> Gambling | <input type="checkbox"/> Swimming |
| <input type="checkbox"/> Golf | <input type="checkbox"/> Tennis |
| <input type="checkbox"/> Hang Gliding | <input type="checkbox"/> Trap Shooting |
| <input type="checkbox"/> Health and Beauty Spas | <input type="checkbox"/> Video Arcades |
| <input type="checkbox"/> Hiking | <input type="checkbox"/> Zoo |
| <input type="checkbox"/> Ice Skating | <input type="checkbox"/> Unknown |
| <input type="checkbox"/> Kayaking | |

Site ID 26 Site Name: Chesterton Commercial District

County: Porter City: Chesterton

Address: S. Calumet Road & W. Indiana Avenue



Owner: Private/Individual

Owner Contact:

First Name:	Last Name: Varies	
Organization:		
Address 1:	Address 2:	
City:	State:	Zip Code:
Phone:	Fax:	E-mail:

Site ID 26 Site Name: Chesterton Commercial District

County: Porter City: Chesterton

Highest Visitation Season: All year

Area of Significance: Downtown Commercial district

Status of Protection:

No existing protection

Apparently Restored

Need for Restoration

Beyond Restoration

Unknown

Main Visitor Groups - Age

Senior Citizens

Baby Boomers/Empty Nesters

DINKS

School Trips

40 somethings with teens

30 somethings with young children

20 somethings with young children

Single 20 somethings

Unknown

Main Visitor Groups - Interest

History Buffs

Architectural Interest

Nature Types

Military Buffs

Rail Fans

Unknown

Intrinsic Qualities

Archaeological

Cultural

Historical

Natural

Recreational

Scenic

Unknown

Development Needs

Camping

Directional Signage

Handicap Access

Identification Signage

Improved Parking

Improved Vehicular Access

Increased Parking

Interpretation

Lighting

Mapping

Overlook

Picnic Facilities

Potable Water

Restroom

Trails

Visitor Safety Improvements

Unknown

Designated Properties

National Historic Landmark

National Register of Historic Places

Historic American Buildings Survey

Historic American Engineering Record

Existing Site Facilities

<input type="checkbox"/> Hiking Trail	<input type="checkbox"/> Telephone
<input type="checkbox"/> Paved Biking Trail	<input type="checkbox"/> Tour Guides
<input type="checkbox"/> Unpaved Biking Trail	<input type="checkbox"/> Fire Pits
<input checked="" type="checkbox"/> Paved Walking Trail	<input type="checkbox"/> Grills
<input type="checkbox"/> Unpaved Walking Trail	<input type="checkbox"/> Horse Trail
<input type="checkbox"/> Paved Multi-Use Trail	<input checked="" type="checkbox"/> Paved Parking
<input type="checkbox"/> Unpaved Multi-Use Trail	<input type="checkbox"/> Unpaved Parking
<input type="checkbox"/> Playground facilities	<input type="checkbox"/> Cabins
<input type="checkbox"/> Lodge	<input type="checkbox"/> Camp Sites
<input type="checkbox"/> Shelters	<input type="checkbox"/> Trailer Camping
<input checked="" type="checkbox"/> Picnic benches	<input type="checkbox"/> Reservation System
<input type="checkbox"/> Restrooms	<input type="checkbox"/> Food Services
<input type="checkbox"/> Drinking Water	<input type="checkbox"/> Beach
<input type="checkbox"/> Unknown	

Existing Interpretive Qualities

Kiosk

Map

Signage

Brochure

Video

Web Site

Guides

Coloring Book

Hospitality Center

Unknown

Interpretive Needs

Kiosk

Map

Signage

Brochure

Video

Web Site

Guides

Coloring Book

Hospitality Center

Unknown

Interpretive Significance

<input type="checkbox"/> Agriculture	<input type="checkbox"/> Entertainment	<input type="checkbox"/> Maritime
<input type="checkbox"/> Archaeology	<input type="checkbox"/> Ethnic/Culture	<input type="checkbox"/> Military
<input checked="" type="checkbox"/> Architecture	<input type="checkbox"/> Geology	<input type="checkbox"/> Natural
<input type="checkbox"/> Art	<input type="checkbox"/> History	<input type="checkbox"/> Political
<input type="checkbox"/> Biographical	<input checked="" type="checkbox"/> Industry	<input type="checkbox"/> Scenic
<input type="checkbox"/> Education	<input type="checkbox"/> Manmade	<input checked="" type="checkbox"/> Transportation
<input type="checkbox"/> Engineering	<input type="checkbox"/> Religious	<input type="checkbox"/> Unknown

Site ID 26 Site Name: Chesterton Commercial District
County: Porter City: Chesterton

Natural or Scenic

- | | |
|----------------------------------------------------|-------------------------------------------------------------------|
| <input type="checkbox"/> Beaches | <input type="checkbox"/> Orchards and Vineyards |
| <input type="checkbox"/> Bird Watching | <input checked="" type="checkbox"/> Parks-national, state, local |
| <input type="checkbox"/> Climate | <input checked="" type="checkbox"/> Picnic Areas |
| <input type="checkbox"/> Fall Foliage | <input type="checkbox"/> Quiet |
| <input type="checkbox"/> Fishing streams and lakes | <input type="checkbox"/> Rivers |
| <input type="checkbox"/> Forests | <input type="checkbox"/> Sand Dunes |
| <input type="checkbox"/> Botanical Gardens | <input type="checkbox"/> Star Gazing |
| <input type="checkbox"/> Geologic Formations | <input type="checkbox"/> Views |
| <input type="checkbox"/> Hiking Trails | <input type="checkbox"/> Wilderness |
| <input type="checkbox"/> Lakes | <input type="checkbox"/> Wildlife (natural settings, sanctuaries) |
| <input type="checkbox"/> Nature Trails | <input type="checkbox"/> Unknown |
| <input checked="" type="checkbox"/> Open Space | |

Management Needs

- Resource Maintenance Plan
- Resource Restoration Plan
- Resource Protection Plan
- Landscape Maintenance Plan
- Signage Plan
- Hospitality Plan
- Interpretation Plan
- Lighting Plan
- Landscape Restoration Plan
- Unknown

Reference/Source of Information

- County Interim Report
- Cultural and Historical Resources Map
- First Hand Experience
- Focus Group
- Local/Survey Recommendation
- Unknown

Site ID 26 Site Name: Chesterton Commercial District

County: Porter City: Chesterton

Cultural or Historic Attraction

- | | | |
|---------------------------------------------------------------------------|--------------------------------------------------------|-------------------------------------------------------------|
| <input type="checkbox"/> Archaeological Sites | <input checked="" type="checkbox"/> Historic Buildings | <input type="checkbox"/> Native Folklore |
| <input type="checkbox"/> Art Museum | <input type="checkbox"/> Historic Building Tours | <input type="checkbox"/> Newsworthy Places |
| <input type="checkbox"/> Battlefields | <input checked="" type="checkbox"/> Historic Railroads | <input type="checkbox"/> Old Forts |
| <input type="checkbox"/> Birthplaces or Homes of Famous People | <input type="checkbox"/> Historic Road | <input type="checkbox"/> Re-enactment of Historical Events |
| <input type="checkbox"/> Burial Grounds | <input type="checkbox"/> Interurban Rail Line | <input type="checkbox"/> Residential Historic District |
| <input type="checkbox"/> Churches | <input type="checkbox"/> Landmarks | <input type="checkbox"/> Ruins |
| <input type="checkbox"/> Conservatories | <input type="checkbox"/> Mansions | <input type="checkbox"/> School |
| <input checked="" type="checkbox"/> Downtown Commercial Historic District | <input type="checkbox"/> Memorials | <input type="checkbox"/> Theaters (stage productions, film) |
| <input type="checkbox"/> Early Industry | <input type="checkbox"/> Monuments | <input type="checkbox"/> Unknown |
| <input type="checkbox"/> Early Settlements | <input type="checkbox"/> Museums | |
| <input type="checkbox"/> Ethnic Celebrations | <input type="checkbox"/> Native American Culture | |

Special Events

- | | | |
|--------------------------------------------------------|----------------------------------------------------|-----------------------------------------------------------------|
| <input type="checkbox"/> Agricultural Fairs | <input type="checkbox"/> Craft Shows | <input type="checkbox"/> Pageants |
| <input type="checkbox"/> Air Shows | <input type="checkbox"/> Drama Productions | <input type="checkbox"/> Parades |
| <input type="checkbox"/> Animal Shows | <input type="checkbox"/> Farm Tours | <input type="checkbox"/> Photo Contests |
| <input type="checkbox"/> Antique and Collectible Shows | <input type="checkbox"/> Fishing Derbies | <input type="checkbox"/> Queen Coronations |
| <input type="checkbox"/> Art Shows | <input type="checkbox"/> Flower Shows or Festivals | <input type="checkbox"/> Races (auto, motorcycle, boat, horse) |
| <input type="checkbox"/> Artisan Studio Tours | <input type="checkbox"/> Food Festivals | <input type="checkbox"/> Religious Celebrations or Observations |
| <input type="checkbox"/> Auto Shows | <input type="checkbox"/> Harvest Celebrations | <input type="checkbox"/> Rodeos |
| <input type="checkbox"/> Ball Games and Tournaments | <input type="checkbox"/> Hay Rides | <input type="checkbox"/> Specialty Food Tasting Events |
| <input type="checkbox"/> Barbeques | <input type="checkbox"/> Hobby Shows | <input type="checkbox"/> Threshing Bees |
| <input type="checkbox"/> Barn Dances | <input type="checkbox"/> Home Tours | <input type="checkbox"/> Tractor Pulls |
| <input type="checkbox"/> Bicycle Tours/Races | <input type="checkbox"/> July 4th Celebrations | <input type="checkbox"/> Triathlons |
| <input type="checkbox"/> Card Tournaments | <input type="checkbox"/> Labor Day Celebrations | <input type="checkbox"/> Winery Tours and Tasting Rooms |
| <input type="checkbox"/> Christmas Festivals | <input type="checkbox"/> Living History Festivals | <input type="checkbox"/> Unknown |
| <input type="checkbox"/> Comedy Contests | <input type="checkbox"/> Music Festivals | |

Site ID 26 Site Name: Chesterton Commercial District

County: Porter

City: Chesterton

Other Attractions

- | | |
|---------------------------------------------------------|----------------------------------------------------|
| <input type="checkbox"/> Bridges | <input type="checkbox"/> Observation Towers |
| <input type="checkbox"/> Unusual Architecture | <input type="checkbox"/> Roadside Parks |
| <input checked="" type="checkbox"/> Children's Park | <input type="checkbox"/> Roadside Produce Stands |
| <input type="checkbox"/> Dams and Power Stations | <input type="checkbox"/> Saw Mill |
| <input type="checkbox"/> Government Buildings | <input type="checkbox"/> Settings for Movies |
| <input type="checkbox"/> Grist Mill | <input type="checkbox"/> Shopping Centers |
| <input type="checkbox"/> Handcraft/homecraft industries | <input type="checkbox"/> Statuary |
| <input type="checkbox"/> Harbors | <input type="checkbox"/> The first of its kind |
| <input type="checkbox"/> Industrial Plant Tours | <input type="checkbox"/> The only one of its kind |
| <input type="checkbox"/> Local "Oddities" | <input type="checkbox"/> Universities and Colleges |
| <input type="checkbox"/> Libraries | <input type="checkbox"/> Zoos |
| <input type="checkbox"/> Military Installations | <input type="checkbox"/> Unknown |

Nearby Recreation

- | | |
|---------------------------------------------------|-----------------------------------------------------------|
| <input type="checkbox"/> Amusement or theme parks | <input type="checkbox"/> Kite Flying |
| <input type="checkbox"/> Archery | <input type="checkbox"/> Local Food Specialties |
| <input type="checkbox"/> Ballooning | <input type="checkbox"/> Mountain Biking |
| <input type="checkbox"/> Beachcombing | <input checked="" type="checkbox"/> Picnicking |
| <input type="checkbox"/> Bird Watching | <input type="checkbox"/> Racing and Regattas |
| <input type="checkbox"/> Boating | <input type="checkbox"/> River Tubing |
| <input type="checkbox"/> Bowling | <input type="checkbox"/> Rock Hunting |
| <input type="checkbox"/> Camping | <input type="checkbox"/> Sailing |
| <input type="checkbox"/> Canoeing | <input type="checkbox"/> Scuba Diving |
| <input type="checkbox"/> Children's playgrounds | <input checked="" type="checkbox"/> Shopping |
| <input type="checkbox"/> Fishing | <input type="checkbox"/> Skeet Shooting |
| <input type="checkbox"/> Fossil Hunting | <input type="checkbox"/> Skiing (downhill, cross country) |
| <input type="checkbox"/> Gambling | <input type="checkbox"/> Swimming |
| <input type="checkbox"/> Golf | <input type="checkbox"/> Tennis |
| <input type="checkbox"/> Hang Gliding | <input type="checkbox"/> Trap Shooting |
| <input type="checkbox"/> Health and Beauty Spas | <input type="checkbox"/> Video Arcades |
| <input type="checkbox"/> Hiking | <input type="checkbox"/> Zoo |
| <input type="checkbox"/> Ice Skating | <input type="checkbox"/> Unknown |
| <input type="checkbox"/> Kayaking | |

Site ID 27 Site Name: National Steel Corp. Midwest Steel Division

County: Porter City: Portage

Address: 6300 US Highway 12

Owner: Private/Mutiple

Owner Contact:

First Name:	Last Name:	
Organization: National Steel Corp		
Address 1: 6300 US Highway	Address 2:	
City: Portage	State: IN	Zip Code: 46368-
Phone:	Fax:	E-mail:

Site ID 27 Site Name: National Steel Corp. Midwest Steel Division

County: Porter

City: Portage

Highest Visitation Season: Not open to public

Area of Significance: Industry

Status of Protection:

- No existing protection
- Apparently Restored
- Need for Restoration
- Beyond Restoration
- Unknown

Main Visitor Groups - Age

- Senior Citizens
- Baby Boomers/Empty Nesters
- DINKS
- School Trips
- 40 somethings with teens
- 30 somethings with young children
- 20 somethings with young children
- Single 20 somethings
- Unknown

Main Visitor Groups - Interest

- History Buffs
- Architectural Interest
- Nature Types
- Military Buffs
- Rail Fans
- Unknown

Intrinsic Qualities

- Archaeological
- Cultural
- Historical
- Natural
- Recreational
- Scenic
- Unknown

Development Needs

- Camping
- Directional Signage
- Handicap Access
- Identification Signage
- Improved Parking
- Improved Vehicular Access
- Increased Parking
- Interpretation
- Lighting
- Mapping
- Overlook
- Picnic Facilities
- Potable Water
- Restroom
- Trails
- Visitor Safety Improvements
- Unknown

Designated Properties

- National Historic Landmark
- National Register of Historic Places
- Historic American Buildings Survey
- Historic American Engineering Record

Existing Site Facilities

<input type="checkbox"/> Hiking Trail	<input type="checkbox"/> Telephone
<input type="checkbox"/> Paved Biking Trail	<input type="checkbox"/> Tour Guides
<input type="checkbox"/> Unpaved Biking Trail	<input type="checkbox"/> Fire Pits
<input type="checkbox"/> Paved Walking Trail	<input type="checkbox"/> Grills
<input type="checkbox"/> Unpaved Walking Trail	<input type="checkbox"/> Horse Trail
<input type="checkbox"/> Paved Multi-Use Trail	<input type="checkbox"/> Paved Parking
<input type="checkbox"/> Unpaved Multi-Use Trail	<input type="checkbox"/> Unpaved Parking
<input type="checkbox"/> Playground facilities	<input type="checkbox"/> Cabins
<input type="checkbox"/> Lodge	<input type="checkbox"/> Camp Sites
<input type="checkbox"/> Shelters	<input type="checkbox"/> Trailer Camping
<input type="checkbox"/> Picnic benches	<input type="checkbox"/> Reservation System
<input type="checkbox"/> Restrooms	<input type="checkbox"/> Food Services
<input type="checkbox"/> Drinking Water	<input type="checkbox"/> Beach
<input checked="" type="checkbox"/> Unknown	

Existing Interpretive Qualities

- Kiosk
- Map
- Signage
- Brochure
- Video
- Web Site
- Guides
- Coloring Book
- Hospitality Center
- Unknown

Interpretive Needs

- Kiosk
- Map
- Signage
- Brochure
- Video
- Web Site
- Guides
- Coloring Book
- Hospitality Center
- Unknown

Interpretive Significance

<input type="checkbox"/> Agriculture	<input type="checkbox"/> Entertainment	<input type="checkbox"/> Maritime
<input type="checkbox"/> Archaeology	<input type="checkbox"/> Ethnic/Culture	<input type="checkbox"/> Military
<input type="checkbox"/> Architecture	<input type="checkbox"/> Geology	<input type="checkbox"/> Natural
<input type="checkbox"/> Art	<input type="checkbox"/> History	<input type="checkbox"/> Political
<input type="checkbox"/> Biographical	<input checked="" type="checkbox"/> Industry	<input type="checkbox"/> Scenic
<input type="checkbox"/> Education	<input type="checkbox"/> Manmade	<input type="checkbox"/> Transportation
<input type="checkbox"/> Engineering	<input type="checkbox"/> Religious	<input type="checkbox"/> Unknown

Site ID 27 Site Name: National Steel Corp. Midwest Steel Division

County: Porter

City: Portage

Natural or Scenic

- | | |
|----------------------------------------------------|-------------------------------------------------------------------|
| <input type="checkbox"/> Beaches | <input type="checkbox"/> Orchards and Vineyards |
| <input type="checkbox"/> Bird Watching | <input type="checkbox"/> Parks-national, state, local |
| <input type="checkbox"/> Climate | <input type="checkbox"/> Picnic Areas |
| <input type="checkbox"/> Fall Foliage | <input type="checkbox"/> Quiet |
| <input type="checkbox"/> Fishing streams and lakes | <input type="checkbox"/> Rivers |
| <input type="checkbox"/> Forests | <input type="checkbox"/> Sand Dunes |
| <input type="checkbox"/> Botanical Gardens | <input type="checkbox"/> Star Gazing |
| <input type="checkbox"/> Geologic Formations | <input type="checkbox"/> Views |
| <input type="checkbox"/> Hiking Trails | <input type="checkbox"/> Wilderness |
| <input type="checkbox"/> Lakes | <input type="checkbox"/> Wildlife (natural settings, sanctuaries) |
| <input type="checkbox"/> Nature Trails | <input checked="" type="checkbox"/> Unknown |
| <input type="checkbox"/> Open Space | |

Management Needs

- Resource Maintenance Plan
- Resource Restoration Plan
- Resource Protection Plan
- Landscape Maintenance Plan
- Signage Plan
- Hospitality Plan
- Interpretation Plan
- Lighting Plan
- Landscape Restoration Plan
- Unknown

Reference/Source of Information

- County Interim Report
- Cultural and Historical Resources Map
- First Hand Experience
- Focus Group
- Local/Survey Recommendation
- Unknown

Site ID 27 Site Name: National Steel Corp. Midwest Steel Division

County: Porter

City: Portage

Cultural or Historic Attraction

- | | | |
|----------------------------------------------------------------|--------------------------------------------------|-------------------------------------------------------------|
| <input type="checkbox"/> Archaeological Sites | <input type="checkbox"/> Historic Buildings | <input type="checkbox"/> Native Folklore |
| <input type="checkbox"/> Art Museum | <input type="checkbox"/> Historic Building Tours | <input type="checkbox"/> Newsworthy Places |
| <input type="checkbox"/> Battlefields | <input type="checkbox"/> Historic Railroads | <input type="checkbox"/> Old Forts |
| <input type="checkbox"/> Birthplaces or Homes of Famous People | <input type="checkbox"/> Historic Road | <input type="checkbox"/> Re-enactment of Historical Events |
| <input type="checkbox"/> Burial Grounds | <input type="checkbox"/> Interurban Rail Line | <input type="checkbox"/> Residential Historic District |
| <input type="checkbox"/> Churches | <input type="checkbox"/> Landmarks | <input type="checkbox"/> Ruins |
| <input type="checkbox"/> Conservatories | <input type="checkbox"/> Mansions | <input type="checkbox"/> School |
| <input type="checkbox"/> Downtown Commercial Historic District | <input type="checkbox"/> Memorials | <input type="checkbox"/> Theaters (stage productions, film) |
| <input checked="" type="checkbox"/> Early Industry | <input type="checkbox"/> Monuments | <input type="checkbox"/> Unknown |
| <input type="checkbox"/> Early Settlements | <input type="checkbox"/> Museums | |
| <input type="checkbox"/> Ethnic Celebrations | <input type="checkbox"/> Native American Culture | |

Special Events

- | | | |
|--------------------------------------------------------|----------------------------------------------------|-----------------------------------------------------------------|
| <input type="checkbox"/> Agricultural Fairs | <input type="checkbox"/> Craft Shows | <input type="checkbox"/> Pageants |
| <input type="checkbox"/> Air Shows | <input type="checkbox"/> Drama Productions | <input type="checkbox"/> Parades |
| <input type="checkbox"/> Animal Shows | <input type="checkbox"/> Farm Tours | <input type="checkbox"/> Photo Contests |
| <input type="checkbox"/> Antique and Collectible Shows | <input type="checkbox"/> Fishing Derbies | <input type="checkbox"/> Queen Coronations |
| <input type="checkbox"/> Art Shows | <input type="checkbox"/> Flower Shows or Festivals | <input type="checkbox"/> Races (auto, motorcycle, boat, horse) |
| <input type="checkbox"/> Artisan Studio Tours | <input type="checkbox"/> Food Festivals | <input type="checkbox"/> Religious Celebrations or Observations |
| <input type="checkbox"/> Auto Shows | <input type="checkbox"/> Harvest Celebrations | <input type="checkbox"/> Rodeos |
| <input type="checkbox"/> Ball Games and Tournaments | <input type="checkbox"/> Hay Rides | <input type="checkbox"/> Specialty Food Tasting Events |
| <input type="checkbox"/> Barbeques | <input type="checkbox"/> Hobby Shows | <input type="checkbox"/> Threshing Bees |
| <input type="checkbox"/> Barn Dances | <input type="checkbox"/> Home Tours | <input type="checkbox"/> Tractor Pulls |
| <input type="checkbox"/> Bicycle Tours/Races | <input type="checkbox"/> July 4th Celebrations | <input type="checkbox"/> Triathlons |
| <input type="checkbox"/> Card Tournaments | <input type="checkbox"/> Labor Day Celebrations | <input type="checkbox"/> Winery Tours and Tasting Rooms |
| <input type="checkbox"/> Christmas Festivals | <input type="checkbox"/> Living History Festivals | <input checked="" type="checkbox"/> Unknown |
| <input type="checkbox"/> Comedy Contests | <input type="checkbox"/> Music Festivals | |

Site ID 27 Site Name: National Steel Corp. Midwest Steel Division

County: Porter

City: Portage

Other Attractions

- | | |
|-------------------------------------------------------------|----------------------------------------------------|
| <input type="checkbox"/> Bridges | <input type="checkbox"/> Observation Towers |
| <input checked="" type="checkbox"/> Unusual Architecture | <input type="checkbox"/> Roadside Parks |
| <input type="checkbox"/> Children's Park | <input type="checkbox"/> Roadside Produce Stands |
| <input checked="" type="checkbox"/> Dams and Power Stations | <input type="checkbox"/> Saw Mill |
| <input type="checkbox"/> Government Buildings | <input type="checkbox"/> Settings for Movies |
| <input type="checkbox"/> Grist Mill | <input type="checkbox"/> Shopping Centers |
| <input type="checkbox"/> Handcraft/homecraft industries | <input type="checkbox"/> Statuary |
| <input type="checkbox"/> Harbors | <input type="checkbox"/> The first of its kind |
| <input type="checkbox"/> Industrial Plant Tours | <input type="checkbox"/> The only one of its kind |
| <input type="checkbox"/> Local "Oddities" | <input type="checkbox"/> Universities and Colleges |
| <input type="checkbox"/> Libraries | <input type="checkbox"/> Zoos |
| <input type="checkbox"/> Military Installations | <input type="checkbox"/> Unknown |

Nearby Recreation

- | | |
|---------------------------------------------------|-----------------------------------------------------------|
| <input type="checkbox"/> Amusement or theme parks | <input type="checkbox"/> Kite Flying |
| <input type="checkbox"/> Archery | <input type="checkbox"/> Local Food Specialties |
| <input type="checkbox"/> Ballooning | <input type="checkbox"/> Mountain Biking |
| <input type="checkbox"/> Beachcombing | <input type="checkbox"/> Picnicking |
| <input type="checkbox"/> Bird Watching | <input type="checkbox"/> Racing and Regattas |
| <input type="checkbox"/> Boating | <input type="checkbox"/> River Tubing |
| <input type="checkbox"/> Bowling | <input type="checkbox"/> Rock Hunting |
| <input type="checkbox"/> Camping | <input type="checkbox"/> Sailing |
| <input type="checkbox"/> Canoeing | <input type="checkbox"/> Scuba Diving |
| <input type="checkbox"/> Children's playgrounds | <input type="checkbox"/> Shopping |
| <input type="checkbox"/> Fishing | <input type="checkbox"/> Skeet Shooting |
| <input type="checkbox"/> Fossil Hunting | <input type="checkbox"/> Skiing (downhill, cross country) |
| <input type="checkbox"/> Gambling | <input type="checkbox"/> Swimming |
| <input type="checkbox"/> Golf | <input type="checkbox"/> Tennis |
| <input type="checkbox"/> Hang Gliding | <input type="checkbox"/> Trap Shooting |
| <input type="checkbox"/> Health and Beauty Spas | <input type="checkbox"/> Video Arcades |
| <input type="checkbox"/> Hiking | <input type="checkbox"/> Zoo |
| <input type="checkbox"/> Ice Skating | <input checked="" type="checkbox"/> Unknown |
| <input type="checkbox"/> Kayaking | |

Site ID 28 Site Name: Washington Street Historic District

County: Porter City: Valparaiso

Address: Washington Street & Walnut Street



Owner: Private/Mutiple

Owner Contact:

First Name:	Last Name: Varies	
Organization:		
Address 1:	Address 2:	
City:	State:	Zip Code:
Phone:	Fax:	E-mail:

Site ID 28 Site Name: Washington Street Historic District

County: Porter City: Valparaiso

Highest Visitation Season: All year

Area of Significance: Residential District

Status of Protection:

- No existing protection
- Apparently Restored
- Need for Restoration
- Beyond Restoration
- Unknown

Main Visitor Groups - Age

- Senior Citizens
- Baby Boomers/Empty Nesters
- DINKS
- School Trips
- 40 somethings with teens
- 30 somethings with young children
- 20 somethings with young children
- Single 20 somethings
- Unknown

Main Visitor Groups - Interest

- History Buffs
- Architectural Interest
- Nature Types
- Military Buffs
- Rail Fans
- Unknown

Intrinsic Qualities

- Archaeological
- Cultural
- Historical
- Natural
- Recreational
- Scenic
- Unknown

Development Needs

- Camping
- Directional Signage
- Handicap Access
- Identification Signage
- Improved Parking
- Improved Vehicular Access
- Increased Parking
- Interpretation
- Lighting
- Mapping
- Overlook
- Picnic Facilities
- Potable Water
- Restroom
- Trails
- Visitor Safety Improvements
- Unknown

Designated Properties

- National Historic Landmark
- National Register of Historic Places
- Historic American Buildings Survey
- Historic American Engineering Record

Existing Site Facilities

<input type="checkbox"/> Hiking Trail	<input type="checkbox"/> Telephone
<input type="checkbox"/> Paved Biking Trail	<input type="checkbox"/> Tour Guides
<input type="checkbox"/> Unpaved Biking Trail	<input type="checkbox"/> Fire Pits
<input checked="" type="checkbox"/> Paved Walking Trail	<input type="checkbox"/> Grills
<input type="checkbox"/> Unpaved Walking Trail	<input type="checkbox"/> Horse Trail
<input type="checkbox"/> Paved Multi-Use Trail	<input checked="" type="checkbox"/> Paved Parking
<input type="checkbox"/> Unpaved Multi-Use Trail	<input type="checkbox"/> Unpaved Parking
<input type="checkbox"/> Playground facilities	<input type="checkbox"/> Cabins
<input type="checkbox"/> Lodge	<input type="checkbox"/> Camp Sites
<input type="checkbox"/> Shelters	<input type="checkbox"/> Trailer Camping
<input type="checkbox"/> Picnic benches	<input type="checkbox"/> Reservation System
<input type="checkbox"/> Restrooms	<input checked="" type="checkbox"/> Food Services
<input type="checkbox"/> Drinking Water	<input type="checkbox"/> Beach
<input type="checkbox"/> Unknown	

Existing Interpretive Qualities

- Kiosk
- Map
- Signage
- Brochure
- Video
- Web Site
- Guides
- Coloring Book
- Hospitality Center
- Unknown

Interpretive Needs

- Kiosk
- Map
- Signage
- Brochure
- Video
- Web Site
- Guides
- Coloring Book
- Hospitality Center
- Unknown

Interpretive Significance

<input type="checkbox"/> Agriculture	<input type="checkbox"/> Entertainment	<input type="checkbox"/> Maritime
<input type="checkbox"/> Archaeology	<input type="checkbox"/> Ethnic/Culture	<input type="checkbox"/> Military
<input checked="" type="checkbox"/> Architecture	<input type="checkbox"/> Geology	<input type="checkbox"/> Natural
<input type="checkbox"/> Art	<input checked="" type="checkbox"/> History	<input type="checkbox"/> Political
<input type="checkbox"/> Biographical	<input type="checkbox"/> Industry	<input type="checkbox"/> Scenic
<input type="checkbox"/> Education	<input type="checkbox"/> Manmade	<input type="checkbox"/> Transportation
<input type="checkbox"/> Engineering	<input checked="" type="checkbox"/> Religious	<input type="checkbox"/> Unknown

Site ID 28 Site Name: Washington Street Historic District

County: Porter City: Valparaiso

Natural or Scenic

- | | |
|----------------------------------------------------|-------------------------------------------------------------------|
| <input type="checkbox"/> Beaches | <input type="checkbox"/> Orchards and Vineyards |
| <input type="checkbox"/> Bird Watching | <input type="checkbox"/> Parks-national, state, local |
| <input type="checkbox"/> Climate | <input type="checkbox"/> Picnic Areas |
| <input type="checkbox"/> Fall Foliage | <input type="checkbox"/> Quiet |
| <input type="checkbox"/> Fishing streams and lakes | <input type="checkbox"/> Rivers |
| <input type="checkbox"/> Forests | <input type="checkbox"/> Sand Dunes |
| <input type="checkbox"/> Botanical Gardens | <input type="checkbox"/> Star Gazing |
| <input type="checkbox"/> Geologic Formations | <input type="checkbox"/> Views |
| <input type="checkbox"/> Hiking Trails | <input type="checkbox"/> Wilderness |
| <input type="checkbox"/> Lakes | <input type="checkbox"/> Wildlife (natural settings, sanctuaries) |
| <input type="checkbox"/> Nature Trails | <input type="checkbox"/> Unknown |
| <input type="checkbox"/> Open Space | |

Management Needs

- Resource Maintenance Plan
- Resource Restoration Plan
- Resource Protection Plan
- Landscape Maintenance Plan
- Signage Plan
- Hospitality Plan
- Interpretation Plan
- Lighting Plan
- Landscape Restoration Plan
- Unknown

Reference/Source of Information

- County Interim Report
- Cultural and Historical Resources Map
- First Hand Experience
- Focus Group
- Local/Survey Recommendation
- Unknown

Site ID 28 Site Name: Washington Street Historic District

County: Porter

City: Valparaiso

Cultural or Historic Attraction

- | | | |
|----------------------------------------------------------------|--------------------------------------------------------|-------------------------------------------------------------------|
| <input type="checkbox"/> Archaeological Sites | <input checked="" type="checkbox"/> Historic Buildings | <input type="checkbox"/> Native Folklore |
| <input type="checkbox"/> Art Museum | <input type="checkbox"/> Historic Building Tours | <input type="checkbox"/> Newsworthy Places |
| <input type="checkbox"/> Battlefields | <input type="checkbox"/> Historic Railroads | <input type="checkbox"/> Old Forts |
| <input type="checkbox"/> Birthplaces or Homes of Famous People | <input type="checkbox"/> Historic Road | <input type="checkbox"/> Re-enactment of Historical Events |
| <input type="checkbox"/> Burial Grounds | <input type="checkbox"/> Interurban Rail Line | <input checked="" type="checkbox"/> Residential Historic District |
| <input checked="" type="checkbox"/> Churches | <input type="checkbox"/> Landmarks | <input type="checkbox"/> Ruins |
| <input type="checkbox"/> Conservatories | <input checked="" type="checkbox"/> Mansions | <input type="checkbox"/> School |
| <input type="checkbox"/> Downtown Commercial Historic District | <input type="checkbox"/> Memorials | <input type="checkbox"/> Theaters (stage productions, film) |
| <input type="checkbox"/> Early Industry | <input type="checkbox"/> Monuments | <input type="checkbox"/> Unknown |
| <input type="checkbox"/> Early Settlements | <input type="checkbox"/> Museums | |
| <input type="checkbox"/> Ethnic Celebrations | <input type="checkbox"/> Native American Culture | |

Special Events

- | | | |
|--------------------------------------------------------|----------------------------------------------------|-----------------------------------------------------------------|
| <input type="checkbox"/> Agricultural Fairs | <input type="checkbox"/> Craft Shows | <input type="checkbox"/> Pageants |
| <input type="checkbox"/> Air Shows | <input type="checkbox"/> Drama Productions | <input type="checkbox"/> Parades |
| <input type="checkbox"/> Animal Shows | <input type="checkbox"/> Farm Tours | <input type="checkbox"/> Photo Contests |
| <input type="checkbox"/> Antique and Collectible Shows | <input type="checkbox"/> Fishing Derbies | <input type="checkbox"/> Queen Coronations |
| <input type="checkbox"/> Art Shows | <input type="checkbox"/> Flower Shows or Festivals | <input type="checkbox"/> Races (auto, motorcycle, boat, horse) |
| <input type="checkbox"/> Artisan Studio Tours | <input type="checkbox"/> Food Festivals | <input type="checkbox"/> Religious Celebrations or Observations |
| <input type="checkbox"/> Auto Shows | <input type="checkbox"/> Harvest Celebrations | <input type="checkbox"/> Rodeos |
| <input type="checkbox"/> Ball Games and Tournaments | <input type="checkbox"/> Hay Rides | <input type="checkbox"/> Specialty Food Tasting Events |
| <input type="checkbox"/> Barbeques | <input type="checkbox"/> Hobby Shows | <input type="checkbox"/> Threshing Bees |
| <input type="checkbox"/> Barn Dances | <input type="checkbox"/> Home Tours | <input type="checkbox"/> Tractor Pulls |
| <input type="checkbox"/> Bicycle Tours/Races | <input type="checkbox"/> July 4th Celebrations | <input type="checkbox"/> Triathlons |
| <input type="checkbox"/> Card Tournaments | <input type="checkbox"/> Labor Day Celebrations | <input type="checkbox"/> Winery Tours and Tasting Rooms |
| <input type="checkbox"/> Christmas Festivals | <input type="checkbox"/> Living History Festivals | <input checked="" type="checkbox"/> Unknown |
| <input type="checkbox"/> Comedy Contests | <input type="checkbox"/> Music Festivals | |

Site ID 28 Site Name: Washington Street Historic District

County: Porter

City: Valparaiso

Other Attractions

- | | |
|----------------------------------------------------------|---------------------------------------------------------------|
| <input type="checkbox"/> Bridges | <input type="checkbox"/> Observation Towers |
| <input checked="" type="checkbox"/> Unusual Architecture | <input type="checkbox"/> Roadside Parks |
| <input type="checkbox"/> Children's Park | <input type="checkbox"/> Roadside Produce Stands |
| <input type="checkbox"/> Dams and Power Stations | <input type="checkbox"/> Saw Mill |
| <input type="checkbox"/> Government Buildings | <input type="checkbox"/> Settings for Movies |
| <input type="checkbox"/> Grist Mill | <input checked="" type="checkbox"/> Shopping Centers |
| <input type="checkbox"/> Handcraft/homecraft industries | <input checked="" type="checkbox"/> Statuary |
| <input type="checkbox"/> Harbors | <input type="checkbox"/> The first of its kind |
| <input type="checkbox"/> Industrial Plant Tours | <input type="checkbox"/> The only one of its kind |
| <input type="checkbox"/> Local "Oddities" | <input checked="" type="checkbox"/> Universities and Colleges |
| <input type="checkbox"/> Libraries | <input type="checkbox"/> Zoos |
| <input type="checkbox"/> Military Installations | <input type="checkbox"/> Unknown |

Nearby Recreation

- | | |
|---------------------------------------------------|-----------------------------------------------------------|
| <input type="checkbox"/> Amusement or theme parks | <input type="checkbox"/> Kite Flying |
| <input type="checkbox"/> Archery | <input type="checkbox"/> Local Food Specialties |
| <input type="checkbox"/> Ballooning | <input type="checkbox"/> Mountain Biking |
| <input type="checkbox"/> Beachcombing | <input type="checkbox"/> Picnicking |
| <input type="checkbox"/> Bird Watching | <input type="checkbox"/> Racing and Regattas |
| <input type="checkbox"/> Boating | <input type="checkbox"/> River Tubing |
| <input type="checkbox"/> Bowling | <input type="checkbox"/> Rock Hunting |
| <input type="checkbox"/> Camping | <input type="checkbox"/> Sailing |
| <input type="checkbox"/> Canoeing | <input type="checkbox"/> Scuba Diving |
| <input type="checkbox"/> Children's playgrounds | <input type="checkbox"/> Shopping |
| <input type="checkbox"/> Fishing | <input type="checkbox"/> Skeet Shooting |
| <input type="checkbox"/> Fossil Hunting | <input type="checkbox"/> Skiing (downhill, cross country) |
| <input type="checkbox"/> Gambling | <input type="checkbox"/> Swimming |
| <input type="checkbox"/> Golf | <input type="checkbox"/> Tennis |
| <input type="checkbox"/> Hang Gliding | <input type="checkbox"/> Trap Shooting |
| <input type="checkbox"/> Health and Beauty Spas | <input type="checkbox"/> Video Arcades |
| <input type="checkbox"/> Hiking | <input type="checkbox"/> Zoo |
| <input type="checkbox"/> Ice Skating | <input checked="" type="checkbox"/> Unknown |
| <input type="checkbox"/> Kayaking | |

Site ID 29 Site Name: Port of Indiana/Burns International Waterway

County: Porter City: Portage

Address: 6600 US Hwy 12

Owner: Federal

Owner Contact:

First Name:	Last Name:	
Organization:		
Address 1:	Address 2:	
City:	State:	Zip Code:
Phone:	Fax:	E-mail:

Site ID 29 Site Name: Port of Indiana/Burns International Waterway

County: Porter City: Portage

Highest Visitation Season: All year

Area of Significance: Transportation

Status of Protection:

No existing protection

Apparently Restored

Need for Restoration

Beyond Restoration

Unknown

Main Visitor Groups - Age

Senior Citizens

Baby Boomers/Empty Nesters

DINKS

School Trips

40 somethings with teens

30 somethings with young children

20 somethings with young children

Single 20 somethings

Unknown

Main Visitor Groups - Interest

History Buffs

Architectural Interest

Nature Types

Military Buffs

Rail Fans

Unknown

Intrinsic Qualities

Archaeological

Cultural

Historical

Natural

Recreational

Scenic

Unknown

Development Needs

Camping

Directional Signage

Handicap Access

Identification Signage

Improved Parking

Improved Vehicular Access

Increased Parking

Interpretation

Lighting

Mapping

Overlook

Picnic Facilities

Potable Water

Restroom

Trails

Visitor Safety Improvements

Unknown

Designated Properties

National Historic Landmark

National Register of Historic Places

Historic American Buildings Survey

Historic American Engineering Record

Existing Site Facilities

<input type="checkbox"/> Hiking Trail	<input type="checkbox"/> Telephone
<input type="checkbox"/> Paved Biking Trail	<input type="checkbox"/> Tour Guides
<input type="checkbox"/> Unpaved Biking Trail	<input type="checkbox"/> Fire Pits
<input type="checkbox"/> Paved Walking Trail	<input type="checkbox"/> Grills
<input type="checkbox"/> Unpaved Walking Trail	<input type="checkbox"/> Horse Trail
<input type="checkbox"/> Paved Multi-Use Trail	<input checked="" type="checkbox"/> Paved Parking
<input type="checkbox"/> Unpaved Multi-Use Trail	<input type="checkbox"/> Unpaved Parking
<input type="checkbox"/> Playground facilities	<input type="checkbox"/> Cabins
<input type="checkbox"/> Lodge	<input type="checkbox"/> Camp Sites
<input type="checkbox"/> Shelters	<input type="checkbox"/> Trailer Camping
<input type="checkbox"/> Picnic benches	<input type="checkbox"/> Reservation System
<input type="checkbox"/> Restrooms	<input type="checkbox"/> Food Services
<input type="checkbox"/> Drinking Water	<input type="checkbox"/> Beach
<input type="checkbox"/> Unknown	

Existing Interpretive Qualities

Kiosk

Map

Signage

Brochure

Video

Web Site

Guides

Coloring Book

Hospitality Center

Unknown

Interpretive Needs

Kiosk

Map

Signage

Brochure

Video

Web Site

Guides

Coloring Book

Hospitality Center

Unknown

Interpretive Significance

<input checked="" type="checkbox"/> Agriculture	<input type="checkbox"/> Entertainment	<input checked="" type="checkbox"/> Maritime
<input type="checkbox"/> Archaeology	<input type="checkbox"/> Ethnic/Culture	<input type="checkbox"/> Military
<input type="checkbox"/> Architecture	<input type="checkbox"/> Geology	<input type="checkbox"/> Natural
<input type="checkbox"/> Art	<input type="checkbox"/> History	<input type="checkbox"/> Political
<input type="checkbox"/> Biographical	<input checked="" type="checkbox"/> Industry	<input type="checkbox"/> Scenic
<input type="checkbox"/> Education	<input type="checkbox"/> Manmade	<input checked="" type="checkbox"/> Transportation
<input checked="" type="checkbox"/> Engineering	<input type="checkbox"/> Religious	<input type="checkbox"/> Unknown

Site ID 29 Site Name: Port of Indiana/Burns International Waterway

County: Porter

City: Portage

Natural or Scenic

- | | |
|----------------------------------------------------|-------------------------------------------------------------------|
| <input type="checkbox"/> Beaches | <input type="checkbox"/> Orchards and Vineyards |
| <input type="checkbox"/> Bird Watching | <input type="checkbox"/> Parks-national, state, local |
| <input type="checkbox"/> Climate | <input type="checkbox"/> Picnic Areas |
| <input type="checkbox"/> Fall Foliage | <input type="checkbox"/> Quiet |
| <input type="checkbox"/> Fishing streams and lakes | <input type="checkbox"/> Rivers |
| <input type="checkbox"/> Forests | <input type="checkbox"/> Sand Dunes |
| <input type="checkbox"/> Botanical Gardens | <input type="checkbox"/> Star Gazing |
| <input type="checkbox"/> Geologic Formations | <input type="checkbox"/> Views |
| <input type="checkbox"/> Hiking Trails | <input type="checkbox"/> Wilderness |
| <input type="checkbox"/> Lakes | <input type="checkbox"/> Wildlife (natural settings, sanctuaries) |
| <input type="checkbox"/> Nature Trails | <input checked="" type="checkbox"/> Unknown |
| <input type="checkbox"/> Open Space | |

Management Needs

- Resource Maintenance Plan
- Resource Restoration Plan
- Resource Protection Plan
- Landscape Maintenance Plan
- Signage Plan
- Hospitality Plan
- Interpretation Plan
- Lighting Plan
- Landscape Restoration Plan
- Unknown

Reference/Source of Information

- County Interim Report
- Cultural and Historical Resources Map
- First Hand Experience
- Focus Group
- Local/Survey Recommendation
- Unknown

Site ID 29 Site Name: Port of Indiana/Burns International Waterway

County: Porter

City: Portage

Cultural or Historic Attraction

- | | | |
|----------------------------------------------------------------|--------------------------------------------------|-------------------------------------------------------------|
| <input type="checkbox"/> Archaeological Sites | <input type="checkbox"/> Historic Buildings | <input type="checkbox"/> Native Folklore |
| <input type="checkbox"/> Art Museum | <input type="checkbox"/> Historic Building Tours | <input type="checkbox"/> Newsworthy Places |
| <input type="checkbox"/> Battlefields | <input type="checkbox"/> Historic Railroads | <input type="checkbox"/> Old Forts |
| <input type="checkbox"/> Birthplaces or Homes of Famous People | <input type="checkbox"/> Historic Road | <input type="checkbox"/> Re-enactment of Historical Events |
| <input type="checkbox"/> Burial Grounds | <input type="checkbox"/> Interurban Rail Line | <input type="checkbox"/> Residential Historic District |
| <input type="checkbox"/> Churches | <input checked="" type="checkbox"/> Landmarks | <input type="checkbox"/> Ruins |
| <input type="checkbox"/> Conservatories | <input type="checkbox"/> Mansions | <input type="checkbox"/> School |
| <input type="checkbox"/> Downtown Commercial Historic District | <input type="checkbox"/> Memorials | <input type="checkbox"/> Theaters (stage productions, film) |
| <input checked="" type="checkbox"/> Early Industry | <input type="checkbox"/> Monuments | <input type="checkbox"/> Unknown |
| <input type="checkbox"/> Early Settlements | <input type="checkbox"/> Museums | |
| <input type="checkbox"/> Ethnic Celebrations | <input type="checkbox"/> Native American Culture | |

Special Events

- | | | |
|--------------------------------------------------------|----------------------------------------------------|-----------------------------------------------------------------|
| <input type="checkbox"/> Agricultural Fairs | <input type="checkbox"/> Craft Shows | <input type="checkbox"/> Pageants |
| <input type="checkbox"/> Air Shows | <input type="checkbox"/> Drama Productions | <input type="checkbox"/> Parades |
| <input type="checkbox"/> Animal Shows | <input type="checkbox"/> Farm Tours | <input type="checkbox"/> Photo Contests |
| <input type="checkbox"/> Antique and Collectible Shows | <input type="checkbox"/> Fishing Derbies | <input type="checkbox"/> Queen Coronations |
| <input type="checkbox"/> Art Shows | <input type="checkbox"/> Flower Shows or Festivals | <input type="checkbox"/> Races (auto, motorcycle, boat, horse) |
| <input type="checkbox"/> Artisan Studio Tours | <input type="checkbox"/> Food Festivals | <input type="checkbox"/> Religious Celebrations or Observations |
| <input type="checkbox"/> Auto Shows | <input type="checkbox"/> Harvest Celebrations | <input type="checkbox"/> Rodeos |
| <input type="checkbox"/> Ball Games and Tournaments | <input type="checkbox"/> Hay Rides | <input type="checkbox"/> Specialty Food Tasting Events |
| <input type="checkbox"/> Barbeques | <input type="checkbox"/> Hobby Shows | <input type="checkbox"/> Threshing Bees |
| <input type="checkbox"/> Barn Dances | <input type="checkbox"/> Home Tours | <input type="checkbox"/> Tractor Pulls |
| <input type="checkbox"/> Bicycle Tours/Races | <input type="checkbox"/> July 4th Celebrations | <input type="checkbox"/> Triathlons |
| <input type="checkbox"/> Card Tournaments | <input type="checkbox"/> Labor Day Celebrations | <input type="checkbox"/> Winery Tours and Tasting Rooms |
| <input type="checkbox"/> Christmas Festivals | <input type="checkbox"/> Living History Festivals | <input checked="" type="checkbox"/> Unknown |
| <input type="checkbox"/> Comedy Contests | <input type="checkbox"/> Music Festivals | |

Site ID 29 Site Name: Port of Indiana/Burns International Waterway

County: Porter

City: Portage

Other Attractions

- | | |
|---------------------------------------------------------|--------------------------------------------------------------|
| <input type="checkbox"/> Bridges | <input type="checkbox"/> Observation Towers |
| <input type="checkbox"/> Unusual Architecture | <input type="checkbox"/> Roadside Parks |
| <input type="checkbox"/> Children's Park | <input type="checkbox"/> Roadside Produce Stands |
| <input type="checkbox"/> Dams and Power Stations | <input type="checkbox"/> Saw Mill |
| <input type="checkbox"/> Government Buildings | <input type="checkbox"/> Settings for Movies |
| <input type="checkbox"/> Grist Mill | <input type="checkbox"/> Shopping Centers |
| <input type="checkbox"/> Handcraft/homecraft industries | <input type="checkbox"/> Statuary |
| <input checked="" type="checkbox"/> Harbors | <input type="checkbox"/> The first of its kind |
| <input type="checkbox"/> Industrial Plant Tours | <input checked="" type="checkbox"/> The only one of its kind |
| <input type="checkbox"/> Local "Oddities" | <input type="checkbox"/> Universities and Colleges |
| <input type="checkbox"/> Libraries | <input type="checkbox"/> Zoos |
| <input type="checkbox"/> Military Installations | <input type="checkbox"/> Unknown |

Nearby Recreation

- | | |
|---------------------------------------------------|-----------------------------------------------------------|
| <input type="checkbox"/> Amusement or theme parks | <input type="checkbox"/> Kite Flying |
| <input type="checkbox"/> Archery | <input type="checkbox"/> Local Food Specialties |
| <input type="checkbox"/> Ballooning | <input type="checkbox"/> Mountain Biking |
| <input type="checkbox"/> Beachcombing | <input type="checkbox"/> Picnicking |
| <input type="checkbox"/> Bird Watching | <input type="checkbox"/> Racing and Regattas |
| <input type="checkbox"/> Boating | <input type="checkbox"/> River Tubing |
| <input type="checkbox"/> Bowling | <input type="checkbox"/> Rock Hunting |
| <input type="checkbox"/> Camping | <input type="checkbox"/> Sailing |
| <input type="checkbox"/> Canoeing | <input type="checkbox"/> Scuba Diving |
| <input type="checkbox"/> Children's playgrounds | <input type="checkbox"/> Shopping |
| <input type="checkbox"/> Fishing | <input type="checkbox"/> Skeet Shooting |
| <input type="checkbox"/> Fossil Hunting | <input type="checkbox"/> Skiing (downhill, cross country) |
| <input type="checkbox"/> Gambling | <input type="checkbox"/> Swimming |
| <input type="checkbox"/> Golf | <input type="checkbox"/> Tennis |
| <input type="checkbox"/> Hang Gliding | <input type="checkbox"/> Trap Shooting |
| <input type="checkbox"/> Health and Beauty Spas | <input type="checkbox"/> Video Arcades |
| <input type="checkbox"/> Hiking | <input type="checkbox"/> Zoo |
| <input type="checkbox"/> Ice Skating | <input checked="" type="checkbox"/> Unknown |
| <input type="checkbox"/> Kayaking | |

Site ID 66 Site Name: Sunset Hill Farm County Park

County: Porter City: Valparaiso

Address: US Hwy 6 & Meridian Road

Owner: County

Owner Contact:

First Name:	Last Name:
Organization: Porter County	
Address 1: PCAC, Suite 101	Address 2: 155 Indiana Avenu
City: Valparaiso	State: IN Zip Code: 46383-
Phone: (219)465-3586	Fax: E-mail:

Site ID 66 Site Name: Sunset Hill Farm County Park

County: Porter City: Valparaiso

Highest Visitation Season: Summer

Area of Significance: Agriculture

Status of Protection:

No existing protection

Apparently Restored

Need for Restoration

Beyond Restoration

Unknown

Main Visitor Groups - Age

Senior Citizens

Baby Boomers/Empty Nesters

DINKS

School Trips

40 somethings with teens

30 somethings with young children

20 somethings with young children

Single 20 somethings

Unknown

Main Visitor Groups - Interest

History Buffs

Architectural Interest

Nature Types

Military Buffs

Rail Fans

Unknown

Intrinsic Qualities

Archaeological

Cultural

Historical

Natural

Recreational

Scenic

Unknown

Development Needs

Camping

Directional Signage

Handicap Access

Identification Signage

Improved Parking

Improved Vehicular Access

Increased Parking

Interpretation

Lighting

Mapping

Overlook

Picnic Facilities

Potable Water

Restroom

Trails

Visitor Safety Improvements

Unknown

Designated Properties

National Historic Landmark

National Register of Historic Places

Historic American Buildings Survey

Historic American Engineering Record

Existing Site Facilities

Hiking Trail

Paved Biking Trail

Unpaved Biking Trail

Paved Walking Trail

Unpaved Walking Trail

Paved Multi-Use Trail

Unpaved Multi-Use Trail

Playground facilities

Lodge

Shelters

Picnic benches

Restrooms

Drinking Water

Unknown

Telephone

Tour Guides

Fire Pits

Grills

Horse Trail

Paved Parking

Unpaved Parking

Cabins

Camp Sites

Trailer Camping

Reservation System

Food Services

Beach

Existing Interpretive Qualities

Kiosk

Map

Signage

Brochure

Video

Web Site

Guides

Coloring Book

Hospitality Center

Unknown

Interpretive Needs

Kiosk

Map

Signage

Brochure

Video

Web Site

Guides

Coloring Book

Hospitality Center

Unknown

Interpretive Significance

Agriculture

Archaeology

Architecture

Art

Biographical

Education

Engineering

Entertainment

Ethnic/Culture

Geology

History

Industry

Manmade

Religious

Maritime

Military

Natural

Political

Scenic

Transportation

Unknown

Site ID 66 Site Name: Sunset Hill Farm County Park

County: Porter City: Valparaiso

Natural or Scenic

- | | |
|----------------------------------------------------|-------------------------------------------------------------------|
| <input type="checkbox"/> Beaches | <input type="checkbox"/> Orchards and Vineyards |
| <input type="checkbox"/> Bird Watching | <input type="checkbox"/> Parks-national, state, local |
| <input type="checkbox"/> Climate | <input checked="" type="checkbox"/> Picnic Areas |
| <input checked="" type="checkbox"/> Fall Foliage | <input type="checkbox"/> Quiet |
| <input type="checkbox"/> Fishing streams and lakes | <input type="checkbox"/> Rivers |
| <input type="checkbox"/> Forests | <input type="checkbox"/> Sand Dunes |
| <input type="checkbox"/> Botanical Gardens | <input type="checkbox"/> Star Gazing |
| <input type="checkbox"/> Geologic Formations | <input type="checkbox"/> Views |
| <input type="checkbox"/> Hiking Trails | <input type="checkbox"/> Wilderness |
| <input type="checkbox"/> Lakes | <input type="checkbox"/> Wildlife (natural settings, sanctuaries) |
| <input type="checkbox"/> Nature Trails | <input type="checkbox"/> Unknown |
| <input checked="" type="checkbox"/> Open Space | |

Management Needs

- Resource Maintenance Plan
- Resource Restoration Plan
- Resource Protection Plan
- Landscape Maintenance Plan
- Signage Plan
- Hospitality Plan
- Interpretation Plan
- Lighting Plan
- Landscape Restoration Plan
- Unknown

Reference/Source of Information

- County Interim Report
- Cultural and Historical Resources Map
- First Hand Experience
- Focus Group
- Local/Survey Recommendation
- Unknown

Site ID 66 Site Name: Sunset Hill Farm County Park

County: Porter City: Valparaiso

Cultural or Historic Attraction

- | | | |
|----------------------------------------------------------------|--------------------------------------------------------|-------------------------------------------------------------|
| <input type="checkbox"/> Archaeological Sites | <input checked="" type="checkbox"/> Historic Buildings | <input type="checkbox"/> Native Folklore |
| <input type="checkbox"/> Art Museum | <input type="checkbox"/> Historic Building Tours | <input type="checkbox"/> Newsworthy Places |
| <input type="checkbox"/> Battlefields | <input type="checkbox"/> Historic Railroads | <input type="checkbox"/> Old Forts |
| <input type="checkbox"/> Birthplaces or Homes of Famous People | <input type="checkbox"/> Historic Road | <input type="checkbox"/> Re-enactment of Historical Events |
| <input type="checkbox"/> Burial Grounds | <input type="checkbox"/> Interurban Rail Line | <input type="checkbox"/> Residential Historic District |
| <input type="checkbox"/> Churches | <input type="checkbox"/> Landmarks | <input type="checkbox"/> Ruins |
| <input type="checkbox"/> Conservatories | <input type="checkbox"/> Mansions | <input type="checkbox"/> School |
| <input type="checkbox"/> Downtown Commercial Historic District | <input type="checkbox"/> Memorials | <input type="checkbox"/> Theaters (stage productions, film) |
| <input type="checkbox"/> Early Industry | <input type="checkbox"/> Monuments | <input type="checkbox"/> Unknown |
| <input checked="" type="checkbox"/> Early Settlements | <input type="checkbox"/> Museums | |
| <input type="checkbox"/> Ethnic Celebrations | <input type="checkbox"/> Native American Culture | |

Special Events

- | | | |
|---------------------------------------------------------|----------------------------------------------------------|-----------------------------------------------------------------|
| <input checked="" type="checkbox"/> Agricultural Fairs | <input type="checkbox"/> Craft Shows | <input type="checkbox"/> Pageants |
| <input type="checkbox"/> Air Shows | <input type="checkbox"/> Drama Productions | <input checked="" type="checkbox"/> Parades |
| <input type="checkbox"/> Animal Shows | <input checked="" type="checkbox"/> Farm Tours | <input type="checkbox"/> Photo Contests |
| <input type="checkbox"/> Antique and Collectible Shows | <input type="checkbox"/> Fishing Derbies | <input type="checkbox"/> Queen Coronations |
| <input type="checkbox"/> Art Shows | <input type="checkbox"/> Flower Shows or Festivals | <input type="checkbox"/> Races (auto, motorcycle, boat, horse) |
| <input type="checkbox"/> Artisan Studio Tours | <input type="checkbox"/> Food Festivals | <input type="checkbox"/> Religious Celebrations or Observations |
| <input type="checkbox"/> Auto Shows | <input checked="" type="checkbox"/> Harvest Celebrations | <input type="checkbox"/> Rodeos |
| <input type="checkbox"/> Ball Games and Tournaments | <input checked="" type="checkbox"/> Hay Rides | <input type="checkbox"/> Specialty Food Tasting Events |
| <input type="checkbox"/> Barbeques | <input type="checkbox"/> Hobby Shows | <input type="checkbox"/> Threshing Bees |
| <input type="checkbox"/> Barn Dances | <input type="checkbox"/> Home Tours | <input type="checkbox"/> Tractor Pulls |
| <input type="checkbox"/> Bicycle Tours/Races | <input type="checkbox"/> July 4th Celebrations | <input type="checkbox"/> Triathlons |
| <input type="checkbox"/> Card Tournaments | <input type="checkbox"/> Labor Day Celebrations | <input type="checkbox"/> Winery Tours and Tasting Rooms |
| <input checked="" type="checkbox"/> Christmas Festivals | <input type="checkbox"/> Living History Festivals | <input type="checkbox"/> Unknown |
| <input type="checkbox"/> Comedy Contests | <input type="checkbox"/> Music Festivals | |

Site ID 66 Site Name: Sunset Hill Farm County Park

County: Porter City: Valparaiso

Other Attractions

<input type="checkbox"/> Bridges	<input type="checkbox"/> Observation Towers
<input type="checkbox"/> Unusual Architecture	<input type="checkbox"/> Roadside Parks
<input type="checkbox"/> Children's Park	<input type="checkbox"/> Roadside Produce Stands
<input type="checkbox"/> Dams and Power Stations	<input type="checkbox"/> Saw Mill
<input type="checkbox"/> Government Buildings	<input type="checkbox"/> Settings for Movies
<input type="checkbox"/> Grist Mill	<input type="checkbox"/> Shopping Centers
<input type="checkbox"/> Handcraft/homecraft industries	<input type="checkbox"/> Statuary
<input type="checkbox"/> Harbors	<input type="checkbox"/> The first of its kind
<input type="checkbox"/> Industrial Plant Tours	<input type="checkbox"/> The only one of its kind
<input type="checkbox"/> Local "Oddities"	<input type="checkbox"/> Universities and Colleges
<input type="checkbox"/> Libraries	<input type="checkbox"/> Zoos
<input type="checkbox"/> Military Installations	<input checked="" type="checkbox"/> Unknown

Nearby Recreation

<input type="checkbox"/> Amusement or theme parks	<input type="checkbox"/> Kite Flying
<input type="checkbox"/> Archery	<input type="checkbox"/> Local Food Specialties
<input type="checkbox"/> Ballooning	<input type="checkbox"/> Mountain Biking
<input type="checkbox"/> Beachcombing	<input type="checkbox"/> Picnicking
<input type="checkbox"/> Bird Watching	<input type="checkbox"/> Racing and Regattas
<input type="checkbox"/> Boating	<input type="checkbox"/> River Tubing
<input type="checkbox"/> Bowling	<input type="checkbox"/> Rock Hunting
<input type="checkbox"/> Camping	<input type="checkbox"/> Sailing
<input type="checkbox"/> Canoeing	<input type="checkbox"/> Scuba Diving
<input type="checkbox"/> Children's playgrounds	<input type="checkbox"/> Shopping
<input type="checkbox"/> Fishing	<input type="checkbox"/> Skeet Shooting
<input type="checkbox"/> Fossil Hunting	<input type="checkbox"/> Skiing (downhill, cross country)
<input type="checkbox"/> Gambling	<input type="checkbox"/> Swimming
<input type="checkbox"/> Golf	<input type="checkbox"/> Tennis
<input type="checkbox"/> Hang Gliding	<input type="checkbox"/> Trap Shooting
<input type="checkbox"/> Health and Beauty Spas	<input type="checkbox"/> Video Arcades
<input type="checkbox"/> Hiking	<input type="checkbox"/> Zoo
<input type="checkbox"/> Ice Skating	<input checked="" type="checkbox"/> Unknown
<input type="checkbox"/> Kayaking	

Site ID 31 Site Name: Moraine Nature Preserve

County: Porter City: Valparaiso

Address: Calumet Avenue & E. 750 North

Owner: State

Owner Contact:

First Name:	Last Name:
Organization: Indiana Departmen	
Address 1: 402 W. Washington	Address 2: Room W274
City: Indianapolis	State: IN Zip Code: 46204-
Phone: (317)233-1646	Fax: E-mail:

Site ID 31 Site Name: Moraine Nature Preserve

County: Porter City: Valparaiso

Highest Visitation Season: Spring

Area of Significance: Natural/Green Space

Status of Protection:

No existing protection

Apparently Restored

Need for Restoration

Beyond Restoration

Unknown

Main Visitor Groups - Age

Senior Citizens

Baby Boomers/Empty Nesters

DINKS

School Trips

40 somethings with teens

30 somethings with young children

20 somethings with young children

Single 20 somethings

Unknown

Main Visitor Groups - Interest

History Buffs

Architectural Interest

Nature Types

Military Buffs

Rail Fans

Unknown

Intrinsic Qualities

Archaeological

Cultural

Historical

Natural

Recreational

Scenic

Unknown

Development Needs

Camping

Directional Signage

Handicap Access

Identification Signage

Improved Parking

Improved Vehicular Access

Increased Parking

Interpretation

Lighting

Mapping

Overlook

Picnic Facilities

Potable Water

Restroom

Trails

Visitor Safety Improvements

Unknown

Designated Properties

National Historic Landmark

National Register of Historic Places

Historic American Buildings Survey

Historic American Engineering Record

Existing Site Facilities

Hiking Trail

Paved Biking Trail

Unpaved Biking Trail

Paved Walking Trail

Unpaved Walking Trail

Paved Multi-Use Trail

Unpaved Multi-Use Trail

Playground facilities

Lodge

Shelters

Picnic benches

Restrooms

Drinking Water

Unknown

Telephone

Tour Guides

Fire Pits

Grills

Horse Trail

Paved Parking

Unpaved Parking

Cabins

Camp Sites

Trailer Camping

Reservation System

Food Services

Beach

Existing Interpretive Qualities

Kiosk

Map

Signage

Brochure

Video

Web Site

Guides

Coloring Book

Hospitality Center

Unknown

Interpretive Needs

Kiosk

Map

Signage

Brochure

Video

Web Site

Guides

Coloring Book

Hospitality Center

Unknown

Interpretive Significance

Agriculture

Archaeology

Architecture

Art

Biographical

Education

Engineering

Entertainment

Ethnic/Culture

Geology

History

Industry

Manmade

Religious

Maritime

Military

Natural

Political

Scenic

Transportation

Unknown

Site ID 31 Site Name: Moraine Nature Preserve

County: Porter

City: Valparaiso

Natural or Scenic

- | | |
|----------------------------------------------------|------------------------------------------------------------------------------|
| <input type="checkbox"/> Beaches | <input type="checkbox"/> Orchards and Vineyards |
| <input checked="" type="checkbox"/> Bird Watching | <input type="checkbox"/> Parks-national, state, local |
| <input type="checkbox"/> Climate | <input type="checkbox"/> Picnic Areas |
| <input checked="" type="checkbox"/> Fall Foliage | <input checked="" type="checkbox"/> Quiet |
| <input type="checkbox"/> Fishing streams and lakes | <input type="checkbox"/> Rivers |
| <input type="checkbox"/> Forests | <input type="checkbox"/> Sand Dunes |
| <input type="checkbox"/> Botanical Gardens | <input type="checkbox"/> Star Gazing |
| <input type="checkbox"/> Geologic Formations | <input type="checkbox"/> Views |
| <input type="checkbox"/> Hiking Trails | <input type="checkbox"/> Wilderness |
| <input type="checkbox"/> Lakes | <input checked="" type="checkbox"/> Wildlife (natural settings, sanctuaries) |
| <input type="checkbox"/> Nature Trails | <input type="checkbox"/> Unknown |
| <input type="checkbox"/> Open Space | |

Management Needs

- Resource Maintenance Plan
- Resource Restoration Plan
- Resource Protection Plan
- Landscape Maintenance Plan
- Signage Plan
- Hospitality Plan
- Interpretation Plan
- Lighting Plan
- Landscape Restoration Plan
- Unknown

Reference/Source of Information

- County Interim Report
- Cultural and Historical Resources Map
- First Hand Experience
- Focus Group
- Local/Survey Recommendation
- Unknown

Site ID 31 Site Name: Moraine Nature Preserve

County: Porter

City: Valparaiso

Cultural or Historic Attraction

- | | | |
|----------------------------------------------------------------|--------------------------------------------------|-------------------------------------------------------------|
| <input type="checkbox"/> Archaeological Sites | <input type="checkbox"/> Historic Buildings | <input type="checkbox"/> Native Folklore |
| <input type="checkbox"/> Art Museum | <input type="checkbox"/> Historic Building Tours | <input type="checkbox"/> Newsworthy Places |
| <input type="checkbox"/> Battlefields | <input type="checkbox"/> Historic Railroads | <input type="checkbox"/> Old Forts |
| <input type="checkbox"/> Birthplaces or Homes of Famous People | <input type="checkbox"/> Historic Road | <input type="checkbox"/> Re-enactment of Historical Events |
| <input type="checkbox"/> Burial Grounds | <input type="checkbox"/> Interurban Rail Line | <input type="checkbox"/> Residential Historic District |
| <input type="checkbox"/> Churches | <input type="checkbox"/> Landmarks | <input type="checkbox"/> Ruins |
| <input type="checkbox"/> Conservatories | <input type="checkbox"/> Mansions | <input type="checkbox"/> School |
| <input type="checkbox"/> Downtown Commercial Historic District | <input type="checkbox"/> Memorials | <input type="checkbox"/> Theaters (stage productions, film) |
| <input type="checkbox"/> Early Industry | <input type="checkbox"/> Monuments | <input type="checkbox"/> Unknown |
| <input checked="" type="checkbox"/> Early Settlements | <input type="checkbox"/> Museums | |
| <input type="checkbox"/> Ethnic Celebrations | <input type="checkbox"/> Native American Culture | |

Special Events

- | | | |
|--------------------------------------------------------|----------------------------------------------------|-----------------------------------------------------------------|
| <input type="checkbox"/> Agricultural Fairs | <input type="checkbox"/> Craft Shows | <input type="checkbox"/> Pageants |
| <input type="checkbox"/> Air Shows | <input type="checkbox"/> Drama Productions | <input type="checkbox"/> Parades |
| <input type="checkbox"/> Animal Shows | <input type="checkbox"/> Farm Tours | <input type="checkbox"/> Photo Contests |
| <input type="checkbox"/> Antique and Collectible Shows | <input type="checkbox"/> Fishing Derbies | <input type="checkbox"/> Queen Coronations |
| <input type="checkbox"/> Art Shows | <input type="checkbox"/> Flower Shows or Festivals | <input type="checkbox"/> Races (auto, motorcycle, boat, horse) |
| <input type="checkbox"/> Artisan Studio Tours | <input type="checkbox"/> Food Festivals | <input type="checkbox"/> Religious Celebrations or Observations |
| <input type="checkbox"/> Auto Shows | <input type="checkbox"/> Harvest Celebrations | <input type="checkbox"/> Rodeos |
| <input type="checkbox"/> Ball Games and Tournaments | <input type="checkbox"/> Hay Rides | <input type="checkbox"/> Specialty Food Tasting Events |
| <input type="checkbox"/> Barbeques | <input type="checkbox"/> Hobby Shows | <input type="checkbox"/> Threshing Bees |
| <input type="checkbox"/> Barn Dances | <input type="checkbox"/> Home Tours | <input type="checkbox"/> Tractor Pulls |
| <input type="checkbox"/> Bicycle Tours/Races | <input type="checkbox"/> July 4th Celebrations | <input type="checkbox"/> Triathlons |
| <input type="checkbox"/> Card Tournaments | <input type="checkbox"/> Labor Day Celebrations | <input type="checkbox"/> Winery Tours and Tasting Rooms |
| <input type="checkbox"/> Christmas Festivals | <input type="checkbox"/> Living History Festivals | <input checked="" type="checkbox"/> Unknown |
| <input type="checkbox"/> Comedy Contests | <input type="checkbox"/> Music Festivals | |

Site ID 31 Site Name: Moraine Nature Preserve

County: Porter

City: Valparaiso

Other Attractions

- | | |
|---------------------------------------------------------|----------------------------------------------------|
| <input type="checkbox"/> Bridges | <input type="checkbox"/> Observation Towers |
| <input type="checkbox"/> Unusual Architecture | <input type="checkbox"/> Roadside Parks |
| <input type="checkbox"/> Children's Park | <input type="checkbox"/> Roadside Produce Stands |
| <input type="checkbox"/> Dams and Power Stations | <input type="checkbox"/> Saw Mill |
| <input type="checkbox"/> Government Buildings | <input type="checkbox"/> Settings for Movies |
| <input type="checkbox"/> Grist Mill | <input type="checkbox"/> Shopping Centers |
| <input type="checkbox"/> Handcraft/homecraft industries | <input type="checkbox"/> Statuary |
| <input type="checkbox"/> Harbors | <input type="checkbox"/> The first of its kind |
| <input type="checkbox"/> Industrial Plant Tours | <input type="checkbox"/> The only one of its kind |
| <input type="checkbox"/> Local "Oddities" | <input type="checkbox"/> Universities and Colleges |
| <input type="checkbox"/> Libraries | <input type="checkbox"/> Zoos |
| <input type="checkbox"/> Military Installations | <input checked="" type="checkbox"/> Unknown |

Nearby Recreation

- | | |
|---------------------------------------------------|-----------------------------------------------------------|
| <input type="checkbox"/> Amusement or theme parks | <input type="checkbox"/> Kite Flying |
| <input type="checkbox"/> Archery | <input type="checkbox"/> Local Food Specialties |
| <input type="checkbox"/> Ballooning | <input type="checkbox"/> Mountain Biking |
| <input type="checkbox"/> Beachcombing | <input type="checkbox"/> Picnicking |
| <input checked="" type="checkbox"/> Bird Watching | <input type="checkbox"/> Racing and Regattas |
| <input type="checkbox"/> Boating | <input type="checkbox"/> River Tubing |
| <input type="checkbox"/> Bowling | <input type="checkbox"/> Rock Hunting |
| <input type="checkbox"/> Camping | <input type="checkbox"/> Sailing |
| <input type="checkbox"/> Canoeing | <input type="checkbox"/> Scuba Diving |
| <input type="checkbox"/> Children's playgrounds | <input type="checkbox"/> Shopping |
| <input type="checkbox"/> Fishing | <input type="checkbox"/> Skeet Shooting |
| <input type="checkbox"/> Fossil Hunting | <input type="checkbox"/> Skiing (downhill, cross country) |
| <input type="checkbox"/> Gambling | <input type="checkbox"/> Swimming |
| <input type="checkbox"/> Golf | <input type="checkbox"/> Tennis |
| <input type="checkbox"/> Hang Gliding | <input type="checkbox"/> Trap Shooting |
| <input type="checkbox"/> Health and Beauty Spas | <input type="checkbox"/> Video Arcades |
| <input type="checkbox"/> Hiking | <input type="checkbox"/> Zoo |
| <input type="checkbox"/> Ice Skating | <input checked="" type="checkbox"/> Unknown |
| <input type="checkbox"/> Kayaking | |

Site ID 32 Site Name: Indiana Dunes State Park

County: Porter City: Chesterton

Address: 1600 North 25 E.



Owner: State

Owner Contact:

First Name:	Last Name:
Organization: Indiana Departmen	
Address 1: 02 W. Washington	Address 2: Room W274
City: Indianapolis	State: IN Zip Code: 46204-
Phone: (317)233-1646	Fax: E-mail:

Site ID 32 Site Name: Indiana Dunes State Park

County: Porter City: Chesterton

Highest Visitation Season: Summer

Area of Significance: Recreation/Green Space

Status of Protection:

- No existing protection
- Apparently Restored
- Need for Restoration
- Beyond Restoration
- Unknown

Main Visitor Groups - Age

- Senior Citizens
- Baby Boomers/Empty Nesters
- DINKS
- School Trips
- 40 somethings with teens
- 30 somethings with young children
- 20 somethings with young children
- Single 20 somethings
- Unknown

Main Visitor Groups - Interest

- History Buffs
- Architectural Interest
- Nature Types
- Military Buffs
- Rail Fans
- Unknown

Intrinsic Qualities

- Archaeological
- Cultural
- Historical
- Natural
- Recreational
- Scenic
- Unknown

Development Needs

- Camping
- Directional Signage
- Handicap Access
- Identification Signage
- Improved Parking
- Improved Vehicular Access
- Increased Parking
- Interpretation
- Lighting
- Mapping
- Overlook
- Picnic Facilities
- Potable Water
- Restroom
- Trails
- Visitor Safety Improvements
- Unknown

Designated Properties

- National Historic Landmark
- National Register of Historic Places
- Historic American Buildings Survey
- Historic American Engineering Record

Existing Site Facilities

<input checked="" type="checkbox"/> Hiking Trail	<input checked="" type="checkbox"/> Telephone
<input type="checkbox"/> Paved Biking Trail	<input type="checkbox"/> Tour Guides
<input type="checkbox"/> Unpaved Biking Trail	<input type="checkbox"/> Fire Pits
<input type="checkbox"/> Paved Walking Trail	<input type="checkbox"/> Grills
<input type="checkbox"/> Unpaved Walking Trail	<input type="checkbox"/> Horse Trail
<input type="checkbox"/> Paved Multi-Use Trail	<input checked="" type="checkbox"/> Paved Parking
<input type="checkbox"/> Unpaved Multi-Use Trail	<input type="checkbox"/> Unpaved Parking
<input checked="" type="checkbox"/> Playground facilities	<input type="checkbox"/> Cabins
<input type="checkbox"/> Lodge	<input checked="" type="checkbox"/> Camp Sites
<input checked="" type="checkbox"/> Shelters	<input type="checkbox"/> Trailer Camping
<input checked="" type="checkbox"/> Picnic benches	<input checked="" type="checkbox"/> Reservation System
<input checked="" type="checkbox"/> Restrooms	<input type="checkbox"/> Food Services
<input checked="" type="checkbox"/> Drinking Water	<input type="checkbox"/> Beach
<input type="checkbox"/> Unknown	

Existing Interpretive Qualities

- Kiosk
- Map
- Signage
- Brochure
- Video
- Web Site
- Guides
- Coloring Book
- Hospitality Center
- Unknown

Interpretive Needs

- Kiosk
- Map
- Signage
- Brochure
- Video
- Web Site
- Guides
- Coloring Book
- Hospitality Center
- Unknown

Interpretive Significance

<input type="checkbox"/> Agriculture	<input type="checkbox"/> Entertainment	<input checked="" type="checkbox"/> Maritime
<input type="checkbox"/> Archaeology	<input checked="" type="checkbox"/> Ethnic/Culture	<input type="checkbox"/> Military
<input checked="" type="checkbox"/> Architecture	<input checked="" type="checkbox"/> Geology	<input checked="" type="checkbox"/> Natural
<input type="checkbox"/> Art	<input checked="" type="checkbox"/> History	<input type="checkbox"/> Political
<input type="checkbox"/> Biographical	<input type="checkbox"/> Industry	<input checked="" type="checkbox"/> Scenic
<input type="checkbox"/> Education	<input type="checkbox"/> Manmade	<input type="checkbox"/> Transportation
<input type="checkbox"/> Engineering	<input type="checkbox"/> Religious	<input type="checkbox"/> Unknown

Site ID 32 Site Name: Indiana Dunes State Park

County: Porter City: Chesterton

Natural or Scenic

- | | |
|---------------------------------------------------------------|------------------------------------------------------------------------------|
| <input checked="" type="checkbox"/> Beaches | <input type="checkbox"/> Orchards and Vineyards |
| <input checked="" type="checkbox"/> Bird Watching | <input checked="" type="checkbox"/> Parks-national, state, local |
| <input checked="" type="checkbox"/> Climate | <input checked="" type="checkbox"/> Picnic Areas |
| <input checked="" type="checkbox"/> Fall Foliage | <input checked="" type="checkbox"/> Quiet |
| <input checked="" type="checkbox"/> Fishing streams and lakes | <input type="checkbox"/> Rivers |
| <input checked="" type="checkbox"/> Forests | <input checked="" type="checkbox"/> Sand Dunes |
| <input type="checkbox"/> Botanical Gardens | <input type="checkbox"/> Star Gazing |
| <input checked="" type="checkbox"/> Geologic Formations | <input checked="" type="checkbox"/> Views |
| <input checked="" type="checkbox"/> Hiking Trails | <input checked="" type="checkbox"/> Wilderness |
| <input checked="" type="checkbox"/> Lakes | <input checked="" type="checkbox"/> Wildlife (natural settings, sanctuaries) |
| <input checked="" type="checkbox"/> Nature Trails | <input type="checkbox"/> Unknown |
| <input checked="" type="checkbox"/> Open Space | |

Management Needs

- Resource Maintenance Plan
- Resource Restoration Plan
- Resource Protection Plan
- Landscape Maintenance Plan
- Signage Plan
- Hospitality Plan
- Interpretation Plan
- Lighting Plan
- Landscape Restoration Plan
- Unknown

Reference/Source of Information

- County Interim Report
- Cultural and Historical Resources Map
- First Hand Experience
- Focus Group
- Local/Survey Recommendation
- Unknown

Site ID 32 Site Name: Indiana Dunes State Park

County: Porter

City: Chesterton

Cultural or Historic Attraction

- | | | |
|----------------------------------------------------------------|-------------------------------------------------------------|-------------------------------------------------------------|
| <input type="checkbox"/> Archaeological Sites | <input checked="" type="checkbox"/> Historic Buildings | <input type="checkbox"/> Native Folklore |
| <input type="checkbox"/> Art Museum | <input type="checkbox"/> Historic Building Tours | <input type="checkbox"/> Newsworthy Places |
| <input type="checkbox"/> Battlefields | <input type="checkbox"/> Historic Railroads | <input type="checkbox"/> Old Forts |
| <input type="checkbox"/> Birthplaces or Homes of Famous People | <input type="checkbox"/> Historic Road | <input type="checkbox"/> Re-enactment of Historical Events |
| <input type="checkbox"/> Burial Grounds | <input type="checkbox"/> Interurban Rail Line | <input type="checkbox"/> Residential Historic District |
| <input type="checkbox"/> Churches | <input checked="" type="checkbox"/> Landmarks | <input type="checkbox"/> Ruins |
| <input type="checkbox"/> Conservatories | <input type="checkbox"/> Mansions | <input type="checkbox"/> School |
| <input type="checkbox"/> Downtown Commercial Historic District | <input type="checkbox"/> Memorials | <input type="checkbox"/> Theaters (stage productions, film) |
| <input type="checkbox"/> Early Industry | <input type="checkbox"/> Monuments | <input type="checkbox"/> Unknown |
| <input type="checkbox"/> Early Settlements | <input type="checkbox"/> Museums | |
| <input type="checkbox"/> Ethnic Celebrations | <input checked="" type="checkbox"/> Native American Culture | |

Special Events

- | | | |
|--------------------------------------------------------|----------------------------------------------------|-----------------------------------------------------------------|
| <input type="checkbox"/> Agricultural Fairs | <input type="checkbox"/> Craft Shows | <input type="checkbox"/> Pageants |
| <input type="checkbox"/> Air Shows | <input type="checkbox"/> Drama Productions | <input type="checkbox"/> Parades |
| <input type="checkbox"/> Animal Shows | <input type="checkbox"/> Farm Tours | <input type="checkbox"/> Photo Contests |
| <input type="checkbox"/> Antique and Collectible Shows | <input type="checkbox"/> Fishing Derbies | <input type="checkbox"/> Queen Coronations |
| <input type="checkbox"/> Art Shows | <input type="checkbox"/> Flower Shows or Festivals | <input type="checkbox"/> Races (auto, motorcycle, boat, horse) |
| <input type="checkbox"/> Artisan Studio Tours | <input type="checkbox"/> Food Festivals | <input type="checkbox"/> Religious Celebrations or Observations |
| <input type="checkbox"/> Auto Shows | <input type="checkbox"/> Harvest Celebrations | <input type="checkbox"/> Rodeos |
| <input type="checkbox"/> Ball Games and Tournaments | <input type="checkbox"/> Hay Rides | <input type="checkbox"/> Specialty Food Tasting Events |
| <input type="checkbox"/> Barbeques | <input type="checkbox"/> Hobby Shows | <input type="checkbox"/> Threshing Bees |
| <input type="checkbox"/> Barn Dances | <input type="checkbox"/> Home Tours | <input type="checkbox"/> Tractor Pulls |
| <input type="checkbox"/> Bicycle Tours/Races | <input type="checkbox"/> July 4th Celebrations | <input type="checkbox"/> Triathlons |
| <input type="checkbox"/> Card Tournaments | <input type="checkbox"/> Labor Day Celebrations | <input type="checkbox"/> Winery Tours and Tasting Rooms |
| <input type="checkbox"/> Christmas Festivals | <input type="checkbox"/> Living History Festivals | <input checked="" type="checkbox"/> Unknown |
| <input type="checkbox"/> Comedy Contests | <input type="checkbox"/> Music Festivals | |

Site ID 32 Site Name: Indiana Dunes State Park

County: Porter

City: Chesterton


Other Attractions

- | | |
|----------------------------------------------------------|----------------------------------------------------|
| <input type="checkbox"/> Bridges | <input type="checkbox"/> Observation Towers |
| <input checked="" type="checkbox"/> Unusual Architecture | <input type="checkbox"/> Roadside Parks |
| <input type="checkbox"/> Children's Park | <input type="checkbox"/> Roadside Produce Stands |
| <input type="checkbox"/> Dams and Power Stations | <input type="checkbox"/> Saw Mill |
| <input type="checkbox"/> Government Buildings | <input type="checkbox"/> Settings for Movies |
| <input type="checkbox"/> Grist Mill | <input type="checkbox"/> Shopping Centers |
| <input type="checkbox"/> Handcraft/homecraft industries | <input type="checkbox"/> Statuary |
| <input type="checkbox"/> Harbors | <input type="checkbox"/> The first of its kind |
| <input type="checkbox"/> Industrial Plant Tours | <input type="checkbox"/> The only one of its kind |
| <input type="checkbox"/> Local "Oddities" | <input type="checkbox"/> Universities and Colleges |
| <input type="checkbox"/> Libraries | <input type="checkbox"/> Zoos |
| <input type="checkbox"/> Military Installations | <input type="checkbox"/> Unknown |

Nearby Recreation

- | | |
|------------------------------------------------------------|----------------------------------------------------------------------|
| <input type="checkbox"/> Amusement or theme parks | <input checked="" type="checkbox"/> Kite Flying |
| <input type="checkbox"/> Archery | <input type="checkbox"/> Local Food Specialties |
| <input type="checkbox"/> Ballooning | <input type="checkbox"/> Mountain Biking |
| <input checked="" type="checkbox"/> Beachcombing | <input checked="" type="checkbox"/> Picnicking |
| <input checked="" type="checkbox"/> Bird Watching | <input type="checkbox"/> Racing and Regattas |
| <input checked="" type="checkbox"/> Boating | <input type="checkbox"/> River Tubing |
| <input type="checkbox"/> Bowling | <input type="checkbox"/> Rock Hunting |
| <input checked="" type="checkbox"/> Camping | <input checked="" type="checkbox"/> Sailing |
| <input type="checkbox"/> Canoeing | <input type="checkbox"/> Scuba Diving |
| <input checked="" type="checkbox"/> Children's playgrounds | <input type="checkbox"/> Shopping |
| <input checked="" type="checkbox"/> Fishing | <input type="checkbox"/> Skeet Shooting |
| <input type="checkbox"/> Fossil Hunting | <input checked="" type="checkbox"/> Skiing (downhill, cross country) |
| <input type="checkbox"/> Gambling | <input checked="" type="checkbox"/> Swimming |
| <input type="checkbox"/> Golf | <input type="checkbox"/> Tennis |
| <input type="checkbox"/> Hang Gliding | <input type="checkbox"/> Trap Shooting |
| <input type="checkbox"/> Health and Beauty Spas | <input type="checkbox"/> Video Arcades |
| <input checked="" type="checkbox"/> Hiking | <input type="checkbox"/> Zoo |
| <input type="checkbox"/> Ice Skating | <input type="checkbox"/> Unknown |
| <input type="checkbox"/> Kayaking | |

Site ID 33 Site Name: Roadside Architecture
County: Porter City: between Pines and
Address: US Hwy 12 & Waverly Road



Owner: Private/Individual

Owner Contact:

First Name:	Last Name: Varies	
Organization:		
Address 1:	Address 2:	
City:	State:	Zip Code:
Phone:	Fax:	E-mail:

Site ID 33 Site Name: Roadside Architecture
County: Porter City: between Pines and

Highest Visitation Season: All year

Area of Significance: Significant Architecture

Status of Protection:

- No existing protection
- Apparently Restored
- Need for Restoration
- Beyond Restoration
- Unknown

Intrinsic Qualities

- Archaeological
- Cultural
- Historical
- Natural
- Recreational
- Scenic
- Unknown

Main Visitor Groups - Age

- Senior Citizens
- Baby Boomers/Empty Nesters
- DINKS
- School Trips
- 40 somethings with teens
- 30 somethings with young children
- 20 somethings with young children
- Single 20 somethings
- Unknown

Main Visitor Groups - Interest

- History Buffs
- Architectural Interest
- Nature Types
- Military Buffs
- Rail Fans
- Unknown

Development Needs

- Camping
- Directional Signage
- Handicap Access
- Identification Signage
- Improved Parking
- Improved Vehicular Access
- Increased Parking
- Interpretation
- Lighting
- Mapping
- Overlook
- Picnic Facilities
- Potable Water
- Restroom
- Trails
- Visitor Safety Improvements
- Unknown

Designated Properties

- National Historic Landmark
- National Register of Historic Places
- Historic American Buildings Survey
- Historic American Engineering Record

Existing Site Facilities

- Hiking Trail
- Paved Biking Trail
- Unpaved Biking Trail
- Paved Walking Trail
- Unpaved Walking Trail
- Paved Multi-Use Trail
- Unpaved Multi-Use Trail
- Playground facilities
- Lodge
- Shelters
- Picnic benches
- Restrooms
- Drinking Water
- Unknown
- Telephone
- Tour Guides
- Fire Pits
- Grills
- Horse Trail
- Paved Parking
- Unpaved Parking
- Cabins
- Camp Sites
- Trailer Camping
- Reservation System
- Food Services
- Beach

Existing Interpretive Qualities

- Kiosk
- Map
- Signage
- Brochure
- Video
- Web Site
- Guides
- Coloring Book
- Hospitality Center
- Unknown

Interpretive Needs

- Kiosk
- Map
- Signage
- Brochure
- Video
- Web Site
- Guides
- Coloring Book
- Hospitality Center
- Unknown

Interpretive Significance

- Agriculture
- Architecture
- Art
- Biographical
- Education
- Engineering
- Entertainment
- Ethnic/Culture
- Geology
- History
- Industry
- Manmade
- Religious
- Maritime
- Military
- Natural
- Political
- Scenic
- Transportation
- Unknown

Site ID 33 Site Name: Roadside Architecture
County: Porter City: between Pines and

Natural or Scenic

- | | |
|----------------------------------------------------|-------------------------------------------------------------------|
| <input type="checkbox"/> Beaches | <input type="checkbox"/> Orchards and Vineyards |
| <input type="checkbox"/> Bird Watching | <input type="checkbox"/> Parks-national, state, local |
| <input type="checkbox"/> Climate | <input type="checkbox"/> Picnic Areas |
| <input type="checkbox"/> Fall Foliage | <input type="checkbox"/> Quiet |
| <input type="checkbox"/> Fishing streams and lakes | <input type="checkbox"/> Rivers |
| <input type="checkbox"/> Forests | <input type="checkbox"/> Sand Dunes |
| <input type="checkbox"/> Botanical Gardens | <input type="checkbox"/> Star Gazing |
| <input type="checkbox"/> Geologic Formations | <input type="checkbox"/> Views |
| <input type="checkbox"/> Hiking Trails | <input type="checkbox"/> Wilderness |
| <input type="checkbox"/> Lakes | <input type="checkbox"/> Wildlife (natural settings, sanctuaries) |
| <input type="checkbox"/> Nature Trails | <input type="checkbox"/> Unknown |
| <input type="checkbox"/> Open Space | |

Management Needs

- Resource Maintenance Plan
- Resource Restoration Plan
- Resource Protection Plan
- Landscape Maintenance Plan
- Signage Plan
- Hospitality Plan
- Interpretation Plan
- Lighting Plan
- Landscape Restoration Plan
- Unknown

Reference/Source of Information

- County Interim Report
- Cultural and Historical Resources Map
- First Hand Experience
- Focus Group
- Local/Survey Recommendation
- Unknown

Site ID 33 Site Name: Roadside Architecture
County: Porter City: between Pines and

Cultural or Historic Attraction

- | | | |
|----------------------------------------------------------------|---------------------------------------------------|-------------------------------------------------------------|
| <input type="checkbox"/> Archaeological Sites | <input type="checkbox"/> Historic Buildings | <input type="checkbox"/> Native Folklore |
| <input type="checkbox"/> Art Museum | <input type="checkbox"/> Historic Building Tours | <input type="checkbox"/> Newsworthy Places |
| <input type="checkbox"/> Battlefields | <input type="checkbox"/> Historic Railroads | <input type="checkbox"/> Old Forts |
| <input type="checkbox"/> Birthplaces or Homes of Famous People | <input checked="" type="checkbox"/> Historic Road | <input type="checkbox"/> Re-enactment of Historical Events |
| <input type="checkbox"/> Burial Grounds | <input type="checkbox"/> Interurban Rail Line | <input type="checkbox"/> Residential Historic District |
| <input type="checkbox"/> Churches | <input checked="" type="checkbox"/> Landmarks | <input type="checkbox"/> Ruins |
| <input type="checkbox"/> Conservatories | <input type="checkbox"/> Mansions | <input type="checkbox"/> School |
| <input type="checkbox"/> Downtown Commercial Historic District | <input type="checkbox"/> Memorials | <input type="checkbox"/> Theaters (stage productions, film) |
| <input type="checkbox"/> Early Industry | <input type="checkbox"/> Monuments | <input type="checkbox"/> Unknown |
| <input type="checkbox"/> Early Settlements | <input type="checkbox"/> Museums | |
| <input type="checkbox"/> Ethnic Celebrations | <input type="checkbox"/> Native American Culture | |

Special Events

- | | | |
|--------------------------------------------------------|----------------------------------------------------|-----------------------------------------------------------------|
| <input type="checkbox"/> Agricultural Fairs | <input type="checkbox"/> Craft Shows | <input type="checkbox"/> Pageants |
| <input type="checkbox"/> Air Shows | <input type="checkbox"/> Drama Productions | <input type="checkbox"/> Parades |
| <input type="checkbox"/> Animal Shows | <input type="checkbox"/> Farm Tours | <input type="checkbox"/> Photo Contests |
| <input type="checkbox"/> Antique and Collectible Shows | <input type="checkbox"/> Fishing Derbies | <input type="checkbox"/> Queen Coronations |
| <input type="checkbox"/> Art Shows | <input type="checkbox"/> Flower Shows or Festivals | <input type="checkbox"/> Races (auto, motorcycle, boat, horse) |
| <input type="checkbox"/> Artisan Studio Tours | <input type="checkbox"/> Food Festivals | <input type="checkbox"/> Religious Celebrations or Observations |
| <input type="checkbox"/> Auto Shows | <input type="checkbox"/> Harvest Celebrations | <input type="checkbox"/> Rodeos |
| <input type="checkbox"/> Ball Games and Tournaments | <input type="checkbox"/> Hay Rides | <input type="checkbox"/> Specialty Food Tasting Events |
| <input type="checkbox"/> Barbeques | <input type="checkbox"/> Hobby Shows | <input type="checkbox"/> Threshing Bees |
| <input type="checkbox"/> Barn Dances | <input type="checkbox"/> Home Tours | <input type="checkbox"/> Tractor Pulls |
| <input type="checkbox"/> Bicycle Tours/Races | <input type="checkbox"/> July 4th Celebrations | <input type="checkbox"/> Triathlons |
| <input type="checkbox"/> Card Tournaments | <input type="checkbox"/> Labor Day Celebrations | <input type="checkbox"/> Winery Tours and Tasting Rooms |
| <input type="checkbox"/> Christmas Festivals | <input type="checkbox"/> Living History Festivals | <input checked="" type="checkbox"/> Unknown |
| <input type="checkbox"/> Comedy Contests | <input type="checkbox"/> Music Festivals | |

Site ID 33 Site Name: Roadside Architecture

County: Porter City: between Pines and

Other Attractions

- | | |
|----------------------------------------------------------|----------------------------------------------------|
| <input type="checkbox"/> Bridges | <input type="checkbox"/> Observation Towers |
| <input checked="" type="checkbox"/> Unusual Architecture | <input type="checkbox"/> Roadside Parks |
| <input type="checkbox"/> Children's Park | <input type="checkbox"/> Roadside Produce Stands |
| <input type="checkbox"/> Dams and Power Stations | <input type="checkbox"/> Saw Mill |
| <input type="checkbox"/> Government Buildings | <input type="checkbox"/> Settings for Movies |
| <input type="checkbox"/> Grist Mill | <input type="checkbox"/> Shopping Centers |
| <input type="checkbox"/> Handcraft/homecraft industries | <input type="checkbox"/> Statuary |
| <input type="checkbox"/> Harbors | <input type="checkbox"/> The first of its kind |
| <input type="checkbox"/> Industrial Plant Tours | <input type="checkbox"/> The only one of its kind |
| <input type="checkbox"/> Local "Oddities" | <input type="checkbox"/> Universities and Colleges |
| <input type="checkbox"/> Libraries | <input type="checkbox"/> Zoos |
| <input type="checkbox"/> Military Installations | <input type="checkbox"/> Unknown |

Nearby Recreation

- | | |
|---------------------------------------------------|-----------------------------------------------------------|
| <input type="checkbox"/> Amusement or theme parks | <input type="checkbox"/> Kite Flying |
| <input type="checkbox"/> Archery | <input type="checkbox"/> Local Food Specialties |
| <input type="checkbox"/> Ballooning | <input type="checkbox"/> Mountain Biking |
| <input type="checkbox"/> Beachcombing | <input type="checkbox"/> Picnicking |
| <input type="checkbox"/> Bird Watching | <input type="checkbox"/> Racing and Regattas |
| <input type="checkbox"/> Boating | <input type="checkbox"/> River Tubing |
| <input type="checkbox"/> Bowling | <input type="checkbox"/> Rock Hunting |
| <input type="checkbox"/> Camping | <input type="checkbox"/> Sailing |
| <input type="checkbox"/> Canoeing | <input type="checkbox"/> Scuba Diving |
| <input type="checkbox"/> Children's playgrounds | <input type="checkbox"/> Shopping |
| <input type="checkbox"/> Fishing | <input type="checkbox"/> Skeet Shooting |
| <input type="checkbox"/> Fossil Hunting | <input type="checkbox"/> Skiing (downhill, cross country) |
| <input type="checkbox"/> Gambling | <input type="checkbox"/> Swimming |
| <input type="checkbox"/> Golf | <input type="checkbox"/> Tennis |
| <input type="checkbox"/> Hang Gliding | <input type="checkbox"/> Trap Shooting |
| <input type="checkbox"/> Health and Beauty Spas | <input type="checkbox"/> Video Arcades |
| <input type="checkbox"/> Hiking | <input type="checkbox"/> Zoo |
| <input type="checkbox"/> Ice Skating | <input checked="" type="checkbox"/> Unknown |
| <input type="checkbox"/> Kayaking | |

Site ID 34 Site Name: Porter Town Hall

County: Porter City: Porter

Address: Franklin Street & 15th Street

Owner: City

Owner Contact:

First Name:	Last Name:	
Organization: Porter City Hall		
Address 1: 303 Franklin St.	Address 2:	
City: Porter	State: IN	Zip Code: 46304-
Phone:	Fax:	E-mail:

Site ID 34 Site Name: Porter Town Hall
County: Porter City: Porter

Highest Visitation Season: All year

Area of Significance: Significant Architecture

Status of Protection:

- No existing protection
- Apparently Restored
- Need for Restoration
- Beyond Restoration
- Unknown

Intrinsic Qualities

- Archaeological
- Cultural
- Historical
- Natural
- Recreational
- Scenic
- Unknown

Main Visitor Groups - Age

- Senior Citizens
- Baby Boomers/Empty Nesters
- DINKS
- School Trips
- 40 somethings with teens
- 30 somethings with young children
- 20 somethings with young children
- Single 20 somethings
- Unknown

Main Visitor Groups - Interest

- History Buffs
- Architectural Interest
- Nature Types
- Military Buffs
- Rail Fans
- Unknown

Development Needs

- Camping
- Directional Signage
- Handicap Access
- Identification Signage
- Improved Parking
- Improved Vehicular Access
- Increased Parking
- Interpretation
- Lighting
- Mapping
- Overlook
- Picnic Facilities
- Potable Water
- Restroom
- Trails
- Visitor Safety Improvements
- Unknown

Designated Properties

- National Historic Landmark
- National Register of Historic Places
- Historic American Buildings Survey
- Historic American Engineering Record

Existing Site Facilities

- Hiking Trail
- Paved Biking Trail
- Unpaved Biking Trail
- Paved Walking Trail
- Unpaved Walking Trail
- Paved Multi-Use Trail
- Unpaved Multi-Use Trail
- Playground facilities
- Lodge
- Shelters
- Picnic benches
- Restrooms
- Drinking Water
- Unknown
- Telephone
- Tour Guides
- Fire Pits
- Grills
- Horse Trail
- Paved Parking
- Unpaved Parking
- Cabins
- Camp Sites
- Trailer Camping
- Reservation System
- Food Services
- Beach

Existing Interpretive Qualities

- Kiosk
- Map
- Signage
- Brochure
- Video
- Web Site
- Guides
- Coloring Book
- Hospitality Center
- Unknown

Interpretive Needs

- Kiosk
- Map
- Signage
- Brochure
- Video
- Web Site
- Guides
- Coloring Book
- Hospitality Center
- Unknown

Interpretive Significance

- Agriculture
- Archaeology
- Architecture
- Art
- Biographical
- Education
- Engineering
- Entertainment
- Ethnic/Culture
- Geology
- History
- Industry
- Manmade
- Religious
- Maritime
- Military
- Natural
- Political
- Scenic
- Transportation
- Unknown

Site ID 34 Site Name: Porter Town Hall

County: Porter City: Porter

Natural or Scenic

- | | |
|----------------------------------------------------|-------------------------------------------------------------------|
| <input type="checkbox"/> Beaches | <input type="checkbox"/> Orchards and Vineyards |
| <input type="checkbox"/> Bird Watching | <input type="checkbox"/> Parks-national, state, local |
| <input type="checkbox"/> Climate | <input type="checkbox"/> Picnic Areas |
| <input type="checkbox"/> Fall Foliage | <input type="checkbox"/> Quiet |
| <input type="checkbox"/> Fishing streams and lakes | <input type="checkbox"/> Rivers |
| <input type="checkbox"/> Forests | <input type="checkbox"/> Sand Dunes |
| <input type="checkbox"/> Botanical Gardens | <input type="checkbox"/> Star Gazing |
| <input type="checkbox"/> Geologic Formations | <input type="checkbox"/> Views |
| <input type="checkbox"/> Hiking Trails | <input type="checkbox"/> Wilderness |
| <input type="checkbox"/> Lakes | <input type="checkbox"/> Wildlife (natural settings, sanctuaries) |
| <input type="checkbox"/> Nature Trails | <input type="checkbox"/> Unknown |
| <input type="checkbox"/> Open Space | |

Management Needs

- Resource Maintenance Plan
- Resource Restoration Plan
- Resource Protection Plan
- Landscape Maintenance Plan
- Signage Plan
- Hospitality Plan
- Interpretation Plan
- Lighting Plan
- Landscape Restoration Plan
- Unknown

Reference/Source of Information

- County Interim Report
- Cultural and Historical Resources Map
- First Hand Experience
- Focus Group
- Local/Survey Recommendation
- Unknown

Site ID 34 Site Name: Porter Town Hall

County: Porter

City: Porter

Cultural or Historic Attraction

- | | | |
|----------------------------------------------------------------|--------------------------------------------------------|-------------------------------------------------------------|
| <input type="checkbox"/> Archaeological Sites | <input checked="" type="checkbox"/> Historic Buildings | <input type="checkbox"/> Native Folklore |
| <input type="checkbox"/> Art Museum | <input type="checkbox"/> Historic Building Tours | <input type="checkbox"/> Newsworthy Places |
| <input type="checkbox"/> Battlefields | <input type="checkbox"/> Historic Railroads | <input type="checkbox"/> Old Forts |
| <input type="checkbox"/> Birthplaces or Homes of Famous People | <input type="checkbox"/> Historic Road | <input type="checkbox"/> Re-enactment of Historical Events |
| <input type="checkbox"/> Burial Grounds | <input type="checkbox"/> Interurban Rail Line | <input type="checkbox"/> Residential Historic District |
| <input type="checkbox"/> Churches | <input checked="" type="checkbox"/> Landmarks | <input type="checkbox"/> Ruins |
| <input type="checkbox"/> Conservatories | <input type="checkbox"/> Mansions | <input type="checkbox"/> School |
| <input type="checkbox"/> Downtown Commercial Historic District | <input type="checkbox"/> Memorials | <input type="checkbox"/> Theaters (stage productions, film) |
| <input type="checkbox"/> Early Industry | <input type="checkbox"/> Monuments | <input type="checkbox"/> Unknown |
| <input type="checkbox"/> Early Settlements | <input type="checkbox"/> Museums | |
| <input type="checkbox"/> Ethnic Celebrations | <input type="checkbox"/> Native American Culture | |

Special Events

- | | | |
|--------------------------------------------------------|----------------------------------------------------|-----------------------------------------------------------------|
| <input type="checkbox"/> Agricultural Fairs | <input type="checkbox"/> Craft Shows | <input type="checkbox"/> Pageants |
| <input type="checkbox"/> Air Shows | <input type="checkbox"/> Drama Productions | <input type="checkbox"/> Parades |
| <input type="checkbox"/> Animal Shows | <input type="checkbox"/> Farm Tours | <input type="checkbox"/> Photo Contests |
| <input type="checkbox"/> Antique and Collectible Shows | <input type="checkbox"/> Fishing Derbies | <input type="checkbox"/> Queen Coronations |
| <input type="checkbox"/> Art Shows | <input type="checkbox"/> Flower Shows or Festivals | <input type="checkbox"/> Races (auto, motorcycle, boat, horse) |
| <input type="checkbox"/> Artisan Studio Tours | <input type="checkbox"/> Food Festivals | <input type="checkbox"/> Religious Celebrations or Observations |
| <input type="checkbox"/> Auto Shows | <input type="checkbox"/> Harvest Celebrations | <input type="checkbox"/> Rodeos |
| <input type="checkbox"/> Ball Games and Tournaments | <input type="checkbox"/> Hay Rides | <input type="checkbox"/> Specialty Food Tasting Events |
| <input type="checkbox"/> Barbeques | <input type="checkbox"/> Hobby Shows | <input type="checkbox"/> Threshing Bees |
| <input type="checkbox"/> Barn Dances | <input type="checkbox"/> Home Tours | <input type="checkbox"/> Tractor Pulls |
| <input type="checkbox"/> Bicycle Tours/Races | <input type="checkbox"/> July 4th Celebrations | <input type="checkbox"/> Triathlons |
| <input type="checkbox"/> Card Tournaments | <input type="checkbox"/> Labor Day Celebrations | <input type="checkbox"/> Winery Tours and Tasting Rooms |
| <input type="checkbox"/> Christmas Festivals | <input type="checkbox"/> Living History Festivals | <input checked="" type="checkbox"/> Unknown |
| <input type="checkbox"/> Comedy Contests | <input type="checkbox"/> Music Festivals | |

Site ID 34 Site Name: Porter Town Hall

County: Porter

City: Porter

Other Attractions

- | | |
|---------------------------------------------------------|----------------------------------------------------|
| <input type="checkbox"/> Bridges | <input type="checkbox"/> Observation Towers |
| <input type="checkbox"/> Unusual Architecture | <input type="checkbox"/> Roadside Parks |
| <input type="checkbox"/> Children's Park | <input type="checkbox"/> Roadside Produce Stands |
| <input type="checkbox"/> Dams and Power Stations | <input type="checkbox"/> Saw Mill |
| <input type="checkbox"/> Government Buildings | <input type="checkbox"/> Settings for Movies |
| <input type="checkbox"/> Grist Mill | <input type="checkbox"/> Shopping Centers |
| <input type="checkbox"/> Handcraft/homecraft industries | <input type="checkbox"/> Statuary |
| <input type="checkbox"/> Harbors | <input type="checkbox"/> The first of its kind |
| <input type="checkbox"/> Industrial Plant Tours | <input type="checkbox"/> The only one of its kind |
| <input type="checkbox"/> Local "Oddities" | <input type="checkbox"/> Universities and Colleges |
| <input type="checkbox"/> Libraries | <input type="checkbox"/> Zoos |
| <input type="checkbox"/> Military Installations | <input checked="" type="checkbox"/> Unknown |

Nearby Recreation

- | | |
|---------------------------------------------------|-----------------------------------------------------------|
| <input type="checkbox"/> Amusement or theme parks | <input type="checkbox"/> Kite Flying |
| <input type="checkbox"/> Archery | <input type="checkbox"/> Local Food Specialties |
| <input type="checkbox"/> Ballooning | <input type="checkbox"/> Mountain Biking |
| <input type="checkbox"/> Beachcombing | <input type="checkbox"/> Picnicking |
| <input type="checkbox"/> Bird Watching | <input type="checkbox"/> Racing and Regattas |
| <input type="checkbox"/> Boating | <input type="checkbox"/> River Tubing |
| <input type="checkbox"/> Bowling | <input type="checkbox"/> Rock Hunting |
| <input type="checkbox"/> Camping | <input type="checkbox"/> Sailing |
| <input type="checkbox"/> Canoeing | <input type="checkbox"/> Scuba Diving |
| <input type="checkbox"/> Children's playgrounds | <input type="checkbox"/> Shopping |
| <input type="checkbox"/> Fishing | <input type="checkbox"/> Skeet Shooting |
| <input type="checkbox"/> Fossil Hunting | <input type="checkbox"/> Skiing (downhill, cross country) |
| <input type="checkbox"/> Gambling | <input type="checkbox"/> Swimming |
| <input type="checkbox"/> Golf | <input type="checkbox"/> Tennis |
| <input type="checkbox"/> Hang Gliding | <input type="checkbox"/> Trap Shooting |
| <input type="checkbox"/> Health and Beauty Spas | <input type="checkbox"/> Video Arcades |
| <input type="checkbox"/> Hiking | <input type="checkbox"/> Zoo |
| <input type="checkbox"/> Ice Skating | <input checked="" type="checkbox"/> Unknown |
| <input type="checkbox"/> Kayaking | |

Site ID 67 Site Name: Brown Mansion

County: Porter City: Chesterton

Address: 700 W. Porter Avenue

Owner: Non-profit

Owner Contact:

First Name:	Last Name:	
Organization: Duneland Schools		
Address 1: 700 W. Porter Aven	Address 2:	
City: Porter	State: IN	Zip Code: 46304-
Phone:	Fax:	E-mail:

Site ID 67 Site Name: Brown Mansion
County: Porter City: Chesterton

Highest Visitation Season: All year

Area of Significance: Significant Architecture

Status of Protection:

- No existing protection
- Apparently Restored
- Need for Restoration
- Beyond Restoration
- Unknown

Intrinsic Qualities

- Archaeological
- Cultural
- Historical
- Natural
- Recreational
- Scenic
- Unknown

Main Visitor Groups - Age

- Senior Citizens
- Baby Boomers/Empty Nesters
- DINKS
- School Trips
- 40 somethings with teens
- 30 somethings with young children
- 20 somethings with young children
- Single 20 somethings
- Unknown

Main Visitor Groups - Interest

- History Buffs
- Architectural Interest
- Nature Types
- Military Buffs
- Rail Fans
- Unknown

Development Needs

- Camping
- Directional Signage
- Handicap Access
- Identification Signage
- Improved Parking
- Improved Vehicular Access
- Increased Parking
- Interpretation
- Lighting
- Mapping
- Overlook
- Picnic Facilities
- Potable Water
- Restroom
- Trails
- Visitor Safety Improvements
- Unknown

Designated Properties

- National Historic Landmark
- National Register of Historic Places
- Historic American Buildings Survey
- Historic American Engineering Record

Existing Site Facilities

- Hiking Trail
- Paved Biking Trail
- Unpaved Biking Trail
- Paved Walking Trail
- Unpaved Walking Trail
- Paved Multi-Use Trail
- Unpaved Multi-Use Trail
- Playground facilities
- Lodge
- Shelters
- Picnic benches
- Restrooms
- Drinking Water
- Unknown
- Telephone
- Tour Guides
- Fire Pits
- Grills
- Horse Trail
- Paved Parking
- Unpaved Parking
- Cabins
- Camp Sites
- Trailer Camping
- Reservation System
- Food Services
- Beach

Existing Interpretive Qualities

- Kiosk
- Map
- Signage
- Brochure
- Video
- Web Site
- Guides
- Coloring Book
- Hospitality Center
- Unknown

Interpretive Needs

- Kiosk
- Map
- Signage
- Brochure
- Video
- Web Site
- Guides
- Coloring Book
- Hospitality Center
- Unknown

Interpretive Significance

- Agriculture
- Archaeology
- Architecture
- Art
- Biographical
- Education
- Engineering
- Entertainment
- Ethnic/Culture
- Geology
- History
- Industry
- Manmade
- Religious
- Maritime
- Military
- Natural
- Political
- Scenic
- Transportation
- Unknown

Site ID 67

Site Name: Brown Mansion

County: Porter

City: Chesterton

Natural or Scenic

- | | |
|----------------------------------------------------|-------------------------------------------------------------------|
| <input type="checkbox"/> Beaches | <input type="checkbox"/> Orchards and Vineyards |
| <input type="checkbox"/> Bird Watching | <input type="checkbox"/> Parks-national, state, local |
| <input type="checkbox"/> Climate | <input type="checkbox"/> Picnic Areas |
| <input type="checkbox"/> Fall Foliage | <input type="checkbox"/> Quiet |
| <input type="checkbox"/> Fishing streams and lakes | <input type="checkbox"/> Rivers |
| <input type="checkbox"/> Forests | <input type="checkbox"/> Sand Dunes |
| <input type="checkbox"/> Botanical Gardens | <input type="checkbox"/> Star Gazing |
| <input type="checkbox"/> Geologic Formations | <input type="checkbox"/> Views |
| <input type="checkbox"/> Hiking Trails | <input type="checkbox"/> Wilderness |
| <input type="checkbox"/> Lakes | <input type="checkbox"/> Wildlife (natural settings, sanctuaries) |
| <input type="checkbox"/> Nature Trails | <input checked="" type="checkbox"/> Unknown |
| <input type="checkbox"/> Open Space | |

Management Needs

- Resource Maintenance Plan
- Resource Restoration Plan
- Resource Protection Plan
- Landscape Maintenance Plan
- Signage Plan
- Hospitality Plan
- Interpretation Plan
- Lighting Plan
- Landscape Restoration Plan
- Unknown

Reference/Source of Information

- County Interim Report
- Cultural and Historical Resources Map
- First Hand Experience
- Focus Group
- Local/Survey Recommendation
- Unknown

Site ID 67 Site Name: Brown Mansion
County: Porter City: Chesterton

Cultural or Historic Attraction

- | | | |
|----------------------------------------------------------------|--------------------------------------------------|-------------------------------------------------------------|
| <input type="checkbox"/> Archaeological Sites | <input type="checkbox"/> Historic Buildings | <input type="checkbox"/> Native Folklore |
| <input type="checkbox"/> Art Museum | <input type="checkbox"/> Historic Building Tours | <input type="checkbox"/> Newsworthy Places |
| <input type="checkbox"/> Battlefields | <input type="checkbox"/> Historic Railroads | <input type="checkbox"/> Old Forts |
| <input type="checkbox"/> Birthplaces or Homes of Famous People | <input type="checkbox"/> Historic Road | <input type="checkbox"/> Re-enactment of Historical Events |
| <input type="checkbox"/> Burial Grounds | <input type="checkbox"/> Interurban Rail Line | <input type="checkbox"/> Residential Historic District |
| <input type="checkbox"/> Churches | <input type="checkbox"/> Landmarks | <input type="checkbox"/> Ruins |
| <input type="checkbox"/> Conservatories | <input checked="" type="checkbox"/> Mansions | <input type="checkbox"/> School |
| <input type="checkbox"/> Downtown Commercial Historic District | <input type="checkbox"/> Memorials | <input type="checkbox"/> Theaters (stage productions, film) |
| <input type="checkbox"/> Early Industry | <input type="checkbox"/> Monuments | <input type="checkbox"/> Unknown |
| <input type="checkbox"/> Early Settlements | <input type="checkbox"/> Museums | |
| <input type="checkbox"/> Ethnic Celebrations | <input type="checkbox"/> Native American Culture | |

Special Events

- | | | |
|--------------------------------------------------------|----------------------------------------------------|-----------------------------------------------------------------|
| <input type="checkbox"/> Agricultural Fairs | <input type="checkbox"/> Craft Shows | <input type="checkbox"/> Pageants |
| <input type="checkbox"/> Air Shows | <input type="checkbox"/> Drama Productions | <input type="checkbox"/> Parades |
| <input type="checkbox"/> Animal Shows | <input type="checkbox"/> Farm Tours | <input type="checkbox"/> Photo Contests |
| <input type="checkbox"/> Antique and Collectible Shows | <input type="checkbox"/> Fishing Derbies | <input type="checkbox"/> Queen Coronations |
| <input type="checkbox"/> Art Shows | <input type="checkbox"/> Flower Shows or Festivals | <input type="checkbox"/> Races (auto, motorcycle, boat, horse) |
| <input type="checkbox"/> Artisan Studio Tours | <input type="checkbox"/> Food Festivals | <input type="checkbox"/> Religious Celebrations or Observations |
| <input type="checkbox"/> Auto Shows | <input type="checkbox"/> Harvest Celebrations | <input type="checkbox"/> Rodeos |
| <input type="checkbox"/> Ball Games and Tournaments | <input type="checkbox"/> Hay Rides | <input type="checkbox"/> Specialty Food Tasting Events |
| <input type="checkbox"/> Barbeques | <input type="checkbox"/> Hobby Shows | <input type="checkbox"/> Threshing Bees |
| <input type="checkbox"/> Barn Dances | <input type="checkbox"/> Home Tours | <input type="checkbox"/> Tractor Pulls |
| <input type="checkbox"/> Bicycle Tours/Races | <input type="checkbox"/> July 4th Celebrations | <input type="checkbox"/> Triathlons |
| <input type="checkbox"/> Card Tournaments | <input type="checkbox"/> Labor Day Celebrations | <input type="checkbox"/> Winery Tours and Tasting Rooms |
| <input type="checkbox"/> Christmas Festivals | <input type="checkbox"/> Living History Festivals | <input type="checkbox"/> Unknown |
| <input type="checkbox"/> Comedy Contests | <input type="checkbox"/> Music Festivals | |

Site ID 67 Site Name: Brown Mansion
County: Porter City: Chesterton

Other Attractions

<input type="checkbox"/> Bridges	<input type="checkbox"/> Observation Towers
<input type="checkbox"/> Unusual Architecture	<input type="checkbox"/> Roadside Parks
<input type="checkbox"/> Children's Park	<input type="checkbox"/> Roadside Produce Stands
<input type="checkbox"/> Dams and Power Stations	<input type="checkbox"/> Saw Mill
<input type="checkbox"/> Government Buildings	<input type="checkbox"/> Settings for Movies
<input type="checkbox"/> Grist Mill	<input type="checkbox"/> Shopping Centers
<input type="checkbox"/> Handcraft/homecraft industries	<input type="checkbox"/> Statuary
<input type="checkbox"/> Harbors	<input type="checkbox"/> The first of its kind
<input type="checkbox"/> Industrial Plant Tours	<input type="checkbox"/> The only one of its kind
<input type="checkbox"/> Local "Oddities"	<input type="checkbox"/> Universities and Colleges
<input type="checkbox"/> Libraries	<input type="checkbox"/> Zoos
<input type="checkbox"/> Military Installations	<input checked="" type="checkbox"/> Unknown

Nearby Recreation

<input type="checkbox"/> Amusement or theme parks	<input type="checkbox"/> Kite Flying
<input type="checkbox"/> Archery	<input type="checkbox"/> Local Food Specialties
<input type="checkbox"/> Ballooning	<input type="checkbox"/> Mountain Biking
<input type="checkbox"/> Beachcombing	<input type="checkbox"/> Picnicking
<input type="checkbox"/> Bird Watching	<input type="checkbox"/> Racing and Regattas
<input type="checkbox"/> Boating	<input type="checkbox"/> River Tubing
<input type="checkbox"/> Bowling	<input type="checkbox"/> Rock Hunting
<input type="checkbox"/> Camping	<input type="checkbox"/> Sailing
<input type="checkbox"/> Canoeing	<input type="checkbox"/> Scuba Diving
<input type="checkbox"/> Children's playgrounds	<input type="checkbox"/> Shopping
<input type="checkbox"/> Fishing	<input type="checkbox"/> Skeet Shooting
<input type="checkbox"/> Fossil Hunting	<input type="checkbox"/> Skiing (downhill, cross country)
<input type="checkbox"/> Gambling	<input type="checkbox"/> Swimming
<input type="checkbox"/> Golf	<input type="checkbox"/> Tennis
<input type="checkbox"/> Hang Gliding	<input type="checkbox"/> Trap Shooting
<input type="checkbox"/> Health and Beauty Spas	<input type="checkbox"/> Video Arcades
<input type="checkbox"/> Hiking	<input type="checkbox"/> Zoo
<input type="checkbox"/> Ice Skating	<input checked="" type="checkbox"/> Unknown
<input type="checkbox"/> Kayaking	

Site ID 35 Site Name: Valparaiso University

County: Porter City: Valparaiso

Address: Chapel Drive & State Route 2



Owner: Non-profit

Owner Contact:

First Name:	Last Name:
Organization: Valparaiso Universi	
Address 1: 651 South College	Address 2:
City: Valparaiso	State: IN Zip Code: 46383-9978
Phone: (219)464-5011	Fax: E-mail:

Site ID 35 Site Name: Valparaiso University

County: Porter City: Valparaiso

Highest Visitation Season: All year

Area of Significance: Culture/Education

Status of Protection:

No existing protection

Apparently Restored

Need for Restoration

Beyond Restoration

Unknown

Main Visitor Groups - Age

Senior Citizens

Baby Boomers/Empty Nesters

DINKS

School Trips

40 somethings with teens

30 somethings with young children

20 somethings with young children

Single 20 somethings

Unknown

Main Visitor Groups - Interest

History Buffs

Architectural Interest

Nature Types

Military Buffs

Rail Fans

Unknown

Intrinsic Qualities

Archaeological

Cultural

Historical

Natural

Recreational

Scenic

Unknown

Development Needs

Camping

Directional Signage

Handicap Access

Identification Signage

Improved Parking

Improved Vehicular Access

Increased Parking

Interpretation

Lighting

Mapping

Overlook

Picnic Facilities

Potable Water

Restroom

Trails

Visitor Safety Improvements

Unknown

Designated Properties

National Historic Landmark

National Register of Historic Places

Historic American Buildings Survey

Historic American Engineering Record

Existing Site Facilities

Hiking Trail

Paved Biking Trail

Unpaved Biking Trail

Paved Walking Trail

Unpaved Walking Trail

Paved Multi-Use Trail

Unpaved Multi-Use Trail

Playground facilities

Lodge

Shelters

Picnic benches

Restrooms

Drinking Water

Unknown

Telephone

Tour Guides

Fire Pits

Grills

Horse Trail

Paved Parking

Unpaved Parking

Cabins

Camp Sites

Trailer Camping

Reservation System

Food Services

Beach

Existing Interpretive Qualities

Kiosk

Map

Signage

Brochure

Video

Web Site

Guides

Coloring Book

Hospitality Center

Unknown

Interpretive Needs

Kiosk

Map

Signage

Brochure

Video

Web Site

Guides

Coloring Book

Hospitality Center

Unknown

Interpretive Significance

Agriculture

Archaeology

Architecture

Art

Biographical

Education

Engineering

Entertainment

Ethnic/Culture

Geology

History

Industry

Manmade

Religious

Maritime

Military

Natural

Political

Scenic

Transportation

Unknown

Site ID 35 Site Name: Valparaiso University

County: Porter City: Valparaiso

Natural or Scenic

- | | |
|-------------------------------------------------------|-------------------------------------------------------------------|
| <input type="checkbox"/> Beaches | <input type="checkbox"/> Orchards and Vineyards |
| <input checked="" type="checkbox"/> Bird Watching | <input type="checkbox"/> Parks-national, state, local |
| <input type="checkbox"/> Climate | <input checked="" type="checkbox"/> Picnic Areas |
| <input checked="" type="checkbox"/> Fall Foliage | <input checked="" type="checkbox"/> Quiet |
| <input type="checkbox"/> Fishing streams and lakes | <input type="checkbox"/> Rivers |
| <input type="checkbox"/> Forests | <input type="checkbox"/> Sand Dunes |
| <input checked="" type="checkbox"/> Botanical Gardens | <input type="checkbox"/> Star Gazing |
| <input type="checkbox"/> Geologic Formations | <input type="checkbox"/> Views |
| <input type="checkbox"/> Hiking Trails | <input type="checkbox"/> Wilderness |
| <input type="checkbox"/> Lakes | <input type="checkbox"/> Wildlife (natural settings, sanctuaries) |
| <input type="checkbox"/> Nature Trails | <input type="checkbox"/> Unknown |
| <input checked="" type="checkbox"/> Open Space | |

Management Needs

- Resource Maintenance Plan
- Resource Restoration Plan
- Resource Protection Plan
- Landscape Maintenance Plan
- Signage Plan
- Hospitality Plan
- Interpretation Plan
- Lighting Plan
- Landscape Restoration Plan
- Unknown

Reference/Source of Information

- County Interim Report
- Cultural and Historical Resources Map
- First Hand Experience
- Focus Group
- Local/Survey Recommendation
- Unknown

Site ID 35 Site Name: Valparaiso University

County: Porter City: Valparaiso

Cultural or Historic Attraction

- | | | |
|----------------------------------------------------------------|--------------------------------------------------------|-------------------------------------------------------------|
| <input type="checkbox"/> Archaeological Sites | <input checked="" type="checkbox"/> Historic Buildings | <input type="checkbox"/> Native Folklore |
| <input checked="" type="checkbox"/> Art Museum | <input type="checkbox"/> Historic Building Tours | <input type="checkbox"/> Newsworthy Places |
| <input type="checkbox"/> Battlefields | <input type="checkbox"/> Historic Railroads | <input type="checkbox"/> Old Forts |
| <input type="checkbox"/> Birthplaces or Homes of Famous People | <input type="checkbox"/> Historic Road | <input type="checkbox"/> Re-enactment of Historical Events |
| <input type="checkbox"/> Burial Grounds | <input type="checkbox"/> Interurban Rail Line | <input type="checkbox"/> Residential Historic District |
| <input checked="" type="checkbox"/> Churches | <input checked="" type="checkbox"/> Landmarks | <input type="checkbox"/> Ruins |
| <input type="checkbox"/> Conservatories | <input type="checkbox"/> Mansions | <input checked="" type="checkbox"/> School |
| <input type="checkbox"/> Downtown Commercial Historic District | <input type="checkbox"/> Memorials | <input type="checkbox"/> Theaters (stage productions, film) |
| <input type="checkbox"/> Early Industry | <input type="checkbox"/> Monuments | <input type="checkbox"/> Unknown |
| <input type="checkbox"/> Early Settlements | <input type="checkbox"/> Museums | |
| <input type="checkbox"/> Ethnic Celebrations | <input type="checkbox"/> Native American Culture | |

Special Events

- | | | |
|----------------------------------------------------------------|-------------------------------------------------------|----------------------------------------------------------------------------|
| <input type="checkbox"/> Agricultural Fairs | <input type="checkbox"/> Craft Shows | <input type="checkbox"/> Pageants |
| <input type="checkbox"/> Air Shows | <input checked="" type="checkbox"/> Drama Productions | <input type="checkbox"/> Parades |
| <input type="checkbox"/> Animal Shows | <input type="checkbox"/> Farm Tours | <input type="checkbox"/> Photo Contests |
| <input type="checkbox"/> Antique and Collectible Shows | <input type="checkbox"/> Fishing Derbies | <input type="checkbox"/> Queen Coronations |
| <input checked="" type="checkbox"/> Art Shows | <input type="checkbox"/> Flower Shows or Festivals | <input type="checkbox"/> Races (auto, motorcycle, boat, horse) |
| <input type="checkbox"/> Artisan Studio Tours | <input type="checkbox"/> Food Festivals | <input checked="" type="checkbox"/> Religious Celebrations or Observations |
| <input type="checkbox"/> Auto Shows | <input type="checkbox"/> Harvest Celebrations | <input type="checkbox"/> Rodeos |
| <input checked="" type="checkbox"/> Ball Games and Tournaments | <input type="checkbox"/> Hay Rides | <input type="checkbox"/> Specialty Food Tasting Events |
| <input type="checkbox"/> Barbeques | <input type="checkbox"/> Hobby Shows | <input type="checkbox"/> Threshing Bees |
| <input type="checkbox"/> Barn Dances | <input type="checkbox"/> Home Tours | <input type="checkbox"/> Tractor Pulls |
| <input type="checkbox"/> Bicycle Tours/Races | <input type="checkbox"/> July 4th Celebrations | <input type="checkbox"/> Triathlons |
| <input type="checkbox"/> Card Tournaments | <input type="checkbox"/> Labor Day Celebrations | <input type="checkbox"/> Winery Tours and Tasting Rooms |
| <input type="checkbox"/> Christmas Festivals | <input type="checkbox"/> Living History Festivals | <input type="checkbox"/> Unknown |
| <input type="checkbox"/> Comedy Contests | <input type="checkbox"/> Music Festivals | |

Site ID 35 Site Name: Valparaiso University

County: Porter City: Valparaiso

Other Attractions

- | | |
|---------------------------------------------------------|---------------------------------------------------------------|
| <input type="checkbox"/> Bridges | <input type="checkbox"/> Observation Towers |
| <input type="checkbox"/> Unusual Architecture | <input type="checkbox"/> Roadside Parks |
| <input type="checkbox"/> Children's Park | <input type="checkbox"/> Roadside Produce Stands |
| <input type="checkbox"/> Dams and Power Stations | <input type="checkbox"/> Saw Mill |
| <input type="checkbox"/> Government Buildings | <input type="checkbox"/> Settings for Movies |
| <input type="checkbox"/> Grist Mill | <input type="checkbox"/> Shopping Centers |
| <input type="checkbox"/> Handcraft/homecraft industries | <input checked="" type="checkbox"/> Statuary |
| <input type="checkbox"/> Harbors | <input type="checkbox"/> The first of its kind |
| <input type="checkbox"/> Industrial Plant Tours | <input type="checkbox"/> The only one of its kind |
| <input type="checkbox"/> Local "Oddities" | <input checked="" type="checkbox"/> Universities and Colleges |
| <input checked="" type="checkbox"/> Libraries | <input type="checkbox"/> Zoos |
| <input type="checkbox"/> Military Installations | <input type="checkbox"/> Unknown |

Nearby Recreation

- | | |
|---------------------------------------------------|-----------------------------------------------------------|
| <input type="checkbox"/> Amusement or theme parks | <input type="checkbox"/> Kite Flying |
| <input type="checkbox"/> Archery | <input type="checkbox"/> Local Food Specialties |
| <input type="checkbox"/> Ballooning | <input type="checkbox"/> Mountain Biking |
| <input type="checkbox"/> Beachcombing | <input type="checkbox"/> Picnicking |
| <input type="checkbox"/> Bird Watching | <input type="checkbox"/> Racing and Regattas |
| <input type="checkbox"/> Boating | <input type="checkbox"/> River Tubing |
| <input type="checkbox"/> Bowling | <input type="checkbox"/> Rock Hunting |
| <input type="checkbox"/> Camping | <input type="checkbox"/> Sailing |
| <input type="checkbox"/> Canoeing | <input type="checkbox"/> Scuba Diving |
| <input type="checkbox"/> Children's playgrounds | <input type="checkbox"/> Shopping |
| <input type="checkbox"/> Fishing | <input type="checkbox"/> Skeet Shooting |
| <input type="checkbox"/> Fossil Hunting | <input type="checkbox"/> Skiing (downhill, cross country) |
| <input type="checkbox"/> Gambling | <input checked="" type="checkbox"/> Swimming |
| <input type="checkbox"/> Golf | <input checked="" type="checkbox"/> Tennis |
| <input type="checkbox"/> Hang Gliding | <input type="checkbox"/> Trap Shooting |
| <input type="checkbox"/> Health and Beauty Spas | <input type="checkbox"/> Video Arcades |
| <input type="checkbox"/> Hiking | <input type="checkbox"/> Zoo |
| <input type="checkbox"/> Ice Skating | <input type="checkbox"/> Unknown |
| <input type="checkbox"/> Kayaking | |

Site ID 36 Site Name: Adams Church
County: Porter City: Valparaiso
Address: State Route 49 and E 250 S



Owner: Private/Individual

Owner Contact:

First Name:	Last Name:	
Organization:		
Address 1:	Address 2:	
City:	State:	Zip Code:
Phone:	Fax:	E-mail:

Site ID 36 Site Name: Adams Church
County: Porter City: Valparaiso

Highest Visitation Season: Not open to public Area of Significance: Culture/Religious

Status of Protection:

- No existing protection
- Apparently Restored
- Need for Restoration
- Beyond Restoration
- Unknown

Main Visitor Groups - Age

- Senior Citizens
- Baby Boomers/Empty Nesters
- DINKS
- School Trips
- 40 somethings with teens
- 30 somethings with young children
- 20 somethings with young children
- Single 20 somethings
- Unknown

Main Visitor Groups - Interest

- History Buffs
- Architectural Interest
- Nature Types
- Military Buffs
- Rail Fans
- Unknown

Intrinsic Qualities

- Archaeological
- Cultural
- Historical
- Natural
- Recreational
- Scenic
- Unknown

Development Needs

- Camping
- Directional Signage
- Handicap Access
- Identification Signage
- Improved Parking
- Improved Vehicular Access
- Increased Parking
- Interpretation
- Lighting
- Mapping
- Overlook
- Picnic Facilities
- Potable Water
- Restroom
- Trails
- Visitor Safety Improvements
- Unknown

Designated Properties

- National Historic Landmark
- National Register of Historic Places
- Historic American Buildings Survey
- Historic American Engineering Record

Existing Site Facilities

<input type="checkbox"/> Hiking Trail	<input type="checkbox"/> Telephone
<input type="checkbox"/> Paved Biking Trail	<input type="checkbox"/> Tour Guides
<input type="checkbox"/> Unpaved Biking Trail	<input type="checkbox"/> Fire Pits
<input type="checkbox"/> Paved Walking Trail	<input type="checkbox"/> Grills
<input type="checkbox"/> Unpaved Walking Trail	<input type="checkbox"/> Horse Trail
<input type="checkbox"/> Paved Multi-Use Trail	<input type="checkbox"/> Paved Parking
<input type="checkbox"/> Unpaved Multi-Use Trail	<input type="checkbox"/> Unpaved Parking
<input type="checkbox"/> Playground facilities	<input type="checkbox"/> Cabins
<input type="checkbox"/> Lodge	<input type="checkbox"/> Camp Sites
<input type="checkbox"/> Shelters	<input type="checkbox"/> Trailer Camping
<input type="checkbox"/> Picnic benches	<input type="checkbox"/> Reservation System
<input type="checkbox"/> Restrooms	<input type="checkbox"/> Food Services
<input type="checkbox"/> Drinking Water	<input type="checkbox"/> Beach
<input type="checkbox"/> Unknown	

Existing Interpretive Qualities

- Kiosk
- Map
- Signage
- Brochure
- Video
- Web Site
- Guides
- Coloring Book
- Hospitality Center
- Unknown

Interpretive Needs

- Kiosk
- Map
- Signage
- Brochure
- Video
- Web Site
- Guides
- Coloring Book
- Hospitality Center
- Unknown

Interpretive Significance

<input type="checkbox"/> Agriculture	<input type="checkbox"/> Entertainment	<input type="checkbox"/> Maritime
<input type="checkbox"/> Archaeology	<input type="checkbox"/> Ethnic/Culture	<input type="checkbox"/> Military
<input checked="" type="checkbox"/> Architecture	<input type="checkbox"/> Geology	<input type="checkbox"/> Natural
<input type="checkbox"/> Art	<input checked="" type="checkbox"/> History	<input type="checkbox"/> Political
<input type="checkbox"/> Biographical	<input type="checkbox"/> Industry	<input type="checkbox"/> Scenic
<input type="checkbox"/> Education	<input type="checkbox"/> Manmade	<input type="checkbox"/> Transportation
<input type="checkbox"/> Engineering	<input checked="" type="checkbox"/> Religious	<input type="checkbox"/> Unknown

Site ID 36

Site Name: Adams Church

County: Porter

City: Valparaiso

Natural or Scenic

- | | |
|----------------------------------------------------|-------------------------------------------------------------------|
| <input type="checkbox"/> Beaches | <input type="checkbox"/> Orchards and Vineyards |
| <input type="checkbox"/> Bird Watching | <input type="checkbox"/> Parks-national, state, local |
| <input type="checkbox"/> Climate | <input type="checkbox"/> Picnic Areas |
| <input type="checkbox"/> Fall Foliage | <input type="checkbox"/> Quiet |
| <input type="checkbox"/> Fishing streams and lakes | <input type="checkbox"/> Rivers |
| <input type="checkbox"/> Forests | <input type="checkbox"/> Sand Dunes |
| <input type="checkbox"/> Botanical Gardens | <input type="checkbox"/> Star Gazing |
| <input type="checkbox"/> Geologic Formations | <input type="checkbox"/> Views |
| <input type="checkbox"/> Hiking Trails | <input type="checkbox"/> Wilderness |
| <input type="checkbox"/> Lakes | <input type="checkbox"/> Wildlife (natural settings, sanctuaries) |
| <input type="checkbox"/> Nature Trails | <input type="checkbox"/> Unknown |
| <input type="checkbox"/> Open Space | |

Management Needs

- Resource Maintenance Plan
- Resource Restoration Plan
- Resource Protection Plan
- Landscape Maintenance Plan
- Signage Plan
- Hospitality Plan
- Interpretation Plan
- Lighting Plan
- Landscape Restoration Plan
- Unknown

Reference/Source of Information

- County Interim Report
- Cultural and Historical Resources Map
- First Hand Experience
- Focus Group
- Local/Survey Recommendation
- Unknown

Site ID 36 Site Name: Adams Church
County: Porter City: Valparaiso

Cultural or Historic Attraction

- | | | |
|----------------------------------------------------------------|--------------------------------------------------------|-------------------------------------------------------------|
| <input type="checkbox"/> Archaeological Sites | <input checked="" type="checkbox"/> Historic Buildings | <input type="checkbox"/> Native Folklore |
| <input type="checkbox"/> Art Museum | <input type="checkbox"/> Historic Building Tours | <input type="checkbox"/> Newsworthy Places |
| <input type="checkbox"/> Battlefields | <input type="checkbox"/> Historic Railroads | <input type="checkbox"/> Old Forts |
| <input type="checkbox"/> Birthplaces or Homes of Famous People | <input type="checkbox"/> Historic Road | <input type="checkbox"/> Re-enactment of Historical Events |
| <input type="checkbox"/> Burial Grounds | <input type="checkbox"/> Interurban Rail Line | <input type="checkbox"/> Residential Historic District |
| <input checked="" type="checkbox"/> Churches | <input type="checkbox"/> Landmarks | <input checked="" type="checkbox"/> Ruins |
| <input type="checkbox"/> Conservatories | <input type="checkbox"/> Mansions | <input type="checkbox"/> School |
| <input type="checkbox"/> Downtown Commercial Historic District | <input type="checkbox"/> Memorials | <input type="checkbox"/> Theaters (stage productions, film) |
| <input type="checkbox"/> Early Industry | <input type="checkbox"/> Monuments | <input type="checkbox"/> Unknown |
| <input checked="" type="checkbox"/> Early Settlements | <input type="checkbox"/> Museums | |
| <input type="checkbox"/> Ethnic Celebrations | <input type="checkbox"/> Native American Culture | |

Special Events

- | | | |
|--------------------------------------------------------|----------------------------------------------------|-----------------------------------------------------------------|
| <input type="checkbox"/> Agricultural Fairs | <input type="checkbox"/> Craft Shows | <input type="checkbox"/> Pageants |
| <input type="checkbox"/> Air Shows | <input type="checkbox"/> Drama Productions | <input type="checkbox"/> Parades |
| <input type="checkbox"/> Animal Shows | <input type="checkbox"/> Farm Tours | <input type="checkbox"/> Photo Contests |
| <input type="checkbox"/> Antique and Collectible Shows | <input type="checkbox"/> Fishing Derbies | <input type="checkbox"/> Queen Coronations |
| <input type="checkbox"/> Art Shows | <input type="checkbox"/> Flower Shows or Festivals | <input type="checkbox"/> Races (auto, motorcycle, boat, horse) |
| <input type="checkbox"/> Artisan Studio Tours | <input type="checkbox"/> Food Festivals | <input type="checkbox"/> Religious Celebrations or Observations |
| <input type="checkbox"/> Auto Shows | <input type="checkbox"/> Harvest Celebrations | <input type="checkbox"/> Rodeos |
| <input type="checkbox"/> Ball Games and Tournaments | <input type="checkbox"/> Hay Rides | <input type="checkbox"/> Specialty Food Tasting Events |
| <input type="checkbox"/> Barbeques | <input type="checkbox"/> Hobby Shows | <input type="checkbox"/> Threshing Bees |
| <input type="checkbox"/> Barn Dances | <input type="checkbox"/> Home Tours | <input type="checkbox"/> Tractor Pulls |
| <input type="checkbox"/> Bicycle Tours/Races | <input type="checkbox"/> July 4th Celebrations | <input type="checkbox"/> Triathlons |
| <input type="checkbox"/> Card Tournaments | <input type="checkbox"/> Labor Day Celebrations | <input type="checkbox"/> Winery Tours and Tasting Rooms |
| <input type="checkbox"/> Christmas Festivals | <input type="checkbox"/> Living History Festivals | <input type="checkbox"/> Unknown |
| <input type="checkbox"/> Comedy Contests | <input type="checkbox"/> Music Festivals | |

Site ID 36 Site Name: Adams Church
County: Porter City: Valparaiso

Other Attractions

<input type="checkbox"/> Bridges	<input type="checkbox"/> Observation Towers
<input type="checkbox"/> Unusual Architecture	<input type="checkbox"/> Roadside Parks
<input type="checkbox"/> Children's Park	<input type="checkbox"/> Roadside Produce Stands
<input type="checkbox"/> Dams and Power Stations	<input type="checkbox"/> Saw Mill
<input type="checkbox"/> Government Buildings	<input type="checkbox"/> Settings for Movies
<input type="checkbox"/> Grist Mill	<input type="checkbox"/> Shopping Centers
<input type="checkbox"/> Handcraft/homecraft industries	<input type="checkbox"/> Statuary
<input type="checkbox"/> Harbors	<input type="checkbox"/> The first of its kind
<input type="checkbox"/> Industrial Plant Tours	<input type="checkbox"/> The only one of its kind
<input type="checkbox"/> Local "Oddities"	<input type="checkbox"/> Universities and Colleges
<input type="checkbox"/> Libraries	<input type="checkbox"/> Zoos
<input type="checkbox"/> Military Installations	<input checked="" type="checkbox"/> Unknown


Nearby Recreation

<input type="checkbox"/> Amusement or theme parks	<input type="checkbox"/> Kite Flying
<input type="checkbox"/> Archery	<input type="checkbox"/> Local Food Specialties
<input type="checkbox"/> Ballooning	<input type="checkbox"/> Mountain Biking
<input type="checkbox"/> Beachcombing	<input type="checkbox"/> Picnicking
<input type="checkbox"/> Bird Watching	<input type="checkbox"/> Racing and Regattas
<input type="checkbox"/> Boating	<input type="checkbox"/> River Tubing
<input type="checkbox"/> Bowling	<input type="checkbox"/> Rock Hunting
<input type="checkbox"/> Camping	<input type="checkbox"/> Sailing
<input type="checkbox"/> Canoeing	<input type="checkbox"/> Scuba Diving
<input type="checkbox"/> Children's playgrounds	<input type="checkbox"/> Shopping
<input type="checkbox"/> Fishing	<input type="checkbox"/> Skeet Shooting
<input type="checkbox"/> Fossil Hunting	<input type="checkbox"/> Skiing (downhill, cross country)
<input type="checkbox"/> Gambling	<input type="checkbox"/> Swimming
<input type="checkbox"/> Golf	<input type="checkbox"/> Tennis
<input type="checkbox"/> Hang Gliding	<input type="checkbox"/> Trap Shooting
<input type="checkbox"/> Health and Beauty Spas	<input type="checkbox"/> Video Arcades
<input type="checkbox"/> Hiking	<input type="checkbox"/> Zoo
<input type="checkbox"/> Ice Skating	<input checked="" type="checkbox"/> Unknown
<input type="checkbox"/> Kayaking	

Site ID 37 Site Name: Brauer Museum of Art

County: Porter City: Valparaiso

Address: Chapel Drive & Campus Drive W.



Owner: Non-profit

Owner Contact:

First Name:	Last Name:	
Organization: Brauer Museum of		
Address 1: Valparaiso Universi	Address 2:	
City: Valparaiso	State: IN	Zip Code: 46383-9978
Phone: (219)464-5011	Fax:	E-mail:

Site ID 37 Site Name: Brauer Museum of Art

County: Porter City: Valparaiso

Highest Visitation Season: All year

Area of Significance: Cultural/Sculpture

Status of Protection:

No existing protection

Apparently Restored

Need for Restoration

Beyond Restoration

Unknown

Intrinsic Qualities

Archaeological

Cultural

Historical

Natural

Recreational

Scenic

Unknown

Main Visitor Groups - Age

Senior Citizens

Baby Boomers/Empty Nesters

DINKS

School Trips

40 somethings with teens

30 somethings with young children

20 somethings with young children

Single 20 somethings

Unknown

Main Visitor Groups - Interest

History Buffs

Architectural Interest

Nature Types

Military Buffs

Rail Fans

Unknown

Development Needs

Camping

Directional Signage

Handicap Access

Identification Signage

Improved Parking

Improved Vehicular Access

Increased Parking

Interpretation

Lighting

Mapping

Overlook

Picnic Facilities

Potable Water

Restroom

Trails

Visitor Safety Improvements

Unknown

Designated Properties

National Historic Landmark

National Register of Historic Places

Historic American Buildings Survey

Historic American Engineering Record

Existing Site Facilities

<input type="checkbox"/> Hiking Trail	<input checked="" type="checkbox"/> Telephone
<input type="checkbox"/> Paved Biking Trail	<input type="checkbox"/> Tour Guides
<input type="checkbox"/> Unpaved Biking Trail	<input type="checkbox"/> Fire Pits
<input type="checkbox"/> Paved Walking Trail	<input type="checkbox"/> Grills
<input type="checkbox"/> Unpaved Walking Trail	<input type="checkbox"/> Horse Trail
<input type="checkbox"/> Paved Multi-Use Trail	<input type="checkbox"/> Paved Parking
<input type="checkbox"/> Unpaved Multi-Use Trail	<input type="checkbox"/> Unpaved Parking
<input type="checkbox"/> Playground facilities	<input type="checkbox"/> Cabins
<input type="checkbox"/> Lodge	<input type="checkbox"/> Camp Sites
<input type="checkbox"/> Shelters	<input type="checkbox"/> Trailer Camping
<input type="checkbox"/> Picnic benches	<input checked="" type="checkbox"/> Reservation System
<input checked="" type="checkbox"/> Restrooms	<input checked="" type="checkbox"/> Food Services
<input checked="" type="checkbox"/> Drinking Water	<input type="checkbox"/> Beach
<input type="checkbox"/> Unknown	

Existing Interpretive Qualities

Kiosk

Map

Signage

Brochure

Video

Web Site

Guides

Coloring Book

Hospitality Center

Unknown

Interpretive Needs

Kiosk

Map

Signage

Brochure

Video

Web Site

Guides

Coloring Book

Hospitality Center

Unknown

Interpretive Significance

<input type="checkbox"/> Agriculture	<input checked="" type="checkbox"/> Entertainment	<input type="checkbox"/> Maritime
<input type="checkbox"/> Archaeology	<input type="checkbox"/> Ethnic/Culture	<input type="checkbox"/> Military
<input type="checkbox"/> Architecture	<input type="checkbox"/> Geology	<input type="checkbox"/> Natural
<input checked="" type="checkbox"/> Art	<input checked="" type="checkbox"/> History	<input type="checkbox"/> Political
<input type="checkbox"/> Biographical	<input type="checkbox"/> Industry	<input type="checkbox"/> Scenic
<input checked="" type="checkbox"/> Education	<input type="checkbox"/> Manmade	<input type="checkbox"/> Transportation
<input type="checkbox"/> Engineering	<input checked="" type="checkbox"/> Religious	<input type="checkbox"/> Unknown

Site ID 37 Site Name: Brauer Museum of Art
County: Porter City: Valparaiso

Natural or Scenic

- | | |
|----------------------------------------------------|-------------------------------------------------------------------|
| <input type="checkbox"/> Beaches | <input type="checkbox"/> Orchards and Vineyards |
| <input type="checkbox"/> Bird Watching | <input type="checkbox"/> Parks-national, state, local |
| <input type="checkbox"/> Climate | <input type="checkbox"/> Picnic Areas |
| <input checked="" type="checkbox"/> Fall Foliage | <input type="checkbox"/> Quiet |
| <input type="checkbox"/> Fishing streams and lakes | <input type="checkbox"/> Rivers |
| <input type="checkbox"/> Forests | <input type="checkbox"/> Sand Dunes |
| <input type="checkbox"/> Botanical Gardens | <input type="checkbox"/> Star Gazing |
| <input type="checkbox"/> Geologic Formations | <input type="checkbox"/> Views |
| <input type="checkbox"/> Hiking Trails | <input type="checkbox"/> Wilderness |
| <input type="checkbox"/> Lakes | <input type="checkbox"/> Wildlife (natural settings, sanctuaries) |
| <input type="checkbox"/> Nature Trails | <input type="checkbox"/> Unknown |
| <input checked="" type="checkbox"/> Open Space | |

Management Needs

- Resource Maintenance Plan
- Resource Restoration Plan
- Resource Protection Plan
- Landscape Maintenance Plan
- Signage Plan
- Hospitality Plan
- Interpretation Plan
- Lighting Plan
- Landscape Restoration Plan
- Unknown

Reference/Source of Information

- County Interim Report
- Cultural and Historical Resources Map
- First Hand Experience
- Focus Group
- Local/Survey Recommendation
- Unknown

Site ID 37 Site Name: Brauer Museum of Art

County: Porter City: Valparaiso

Cultural or Historic Attraction

- | | | |
|----------------------------------------------------------------|--------------------------------------------------|-------------------------------------------------------------|
| <input type="checkbox"/> Archaeological Sites | <input type="checkbox"/> Historic Buildings | <input type="checkbox"/> Native Folklore |
| <input checked="" type="checkbox"/> Art Museum | <input type="checkbox"/> Historic Building Tours | <input type="checkbox"/> Newsworthy Places |
| <input type="checkbox"/> Battlefields | <input type="checkbox"/> Historic Railroads | <input type="checkbox"/> Old Forts |
| <input type="checkbox"/> Birthplaces or Homes of Famous People | <input type="checkbox"/> Historic Road | <input type="checkbox"/> Re-enactment of Historical Events |
| <input type="checkbox"/> Burial Grounds | <input type="checkbox"/> Interurban Rail Line | <input type="checkbox"/> Residential Historic District |
| <input type="checkbox"/> Churches | <input type="checkbox"/> Landmarks | <input type="checkbox"/> Ruins |
| <input type="checkbox"/> Conservatories | <input type="checkbox"/> Mansions | <input checked="" type="checkbox"/> School |
| <input type="checkbox"/> Downtown Commercial Historic District | <input type="checkbox"/> Memorials | <input type="checkbox"/> Theaters (stage productions, film) |
| <input type="checkbox"/> Early Industry | <input type="checkbox"/> Monuments | <input type="checkbox"/> Unknown |
| <input type="checkbox"/> Early Settlements | <input type="checkbox"/> Museums | |
| <input type="checkbox"/> Ethnic Celebrations | <input type="checkbox"/> Native American Culture | |

Special Events

- | | | |
|--------------------------------------------------------|----------------------------------------------------|-----------------------------------------------------------------|
| <input type="checkbox"/> Agricultural Fairs | <input type="checkbox"/> Craft Shows | <input type="checkbox"/> Pageants |
| <input type="checkbox"/> Air Shows | <input type="checkbox"/> Drama Productions | <input type="checkbox"/> Parades |
| <input type="checkbox"/> Animal Shows | <input type="checkbox"/> Farm Tours | <input type="checkbox"/> Photo Contests |
| <input type="checkbox"/> Antique and Collectible Shows | <input type="checkbox"/> Fishing Derbies | <input type="checkbox"/> Queen Coronations |
| <input checked="" type="checkbox"/> Art Shows | <input type="checkbox"/> Flower Shows or Festivals | <input type="checkbox"/> Races (auto, motorcycle, boat, horse) |
| <input type="checkbox"/> Artisan Studio Tours | <input type="checkbox"/> Food Festivals | <input type="checkbox"/> Religious Celebrations or Observations |
| <input type="checkbox"/> Auto Shows | <input type="checkbox"/> Harvest Celebrations | <input type="checkbox"/> Rodeos |
| <input type="checkbox"/> Ball Games and Tournaments | <input type="checkbox"/> Hay Rides | <input type="checkbox"/> Specialty Food Tasting Events |
| <input type="checkbox"/> Barbeques | <input type="checkbox"/> Hobby Shows | <input type="checkbox"/> Threshing Bees |
| <input type="checkbox"/> Barn Dances | <input type="checkbox"/> Home Tours | <input type="checkbox"/> Tractor Pulls |
| <input type="checkbox"/> Bicycle Tours/Races | <input type="checkbox"/> July 4th Celebrations | <input type="checkbox"/> Triathlons |
| <input type="checkbox"/> Card Tournaments | <input type="checkbox"/> Labor Day Celebrations | <input type="checkbox"/> Winery Tours and Tasting Rooms |
| <input type="checkbox"/> Christmas Festivals | <input type="checkbox"/> Living History Festivals | <input type="checkbox"/> Unknown |
| <input type="checkbox"/> Comedy Contests | <input type="checkbox"/> Music Festivals | |

Site ID 37 Site Name: Brauer Museum of Art

County: Porter

City: Valparaiso

Other Attractions

- | | |
|----------------------------------------------------------|---------------------------------------------------------------|
| <input type="checkbox"/> Bridges | <input type="checkbox"/> Observation Towers |
| <input checked="" type="checkbox"/> Unusual Architecture | <input type="checkbox"/> Roadside Parks |
| <input type="checkbox"/> Children's Park | <input type="checkbox"/> Roadside Produce Stands |
| <input type="checkbox"/> Dams and Power Stations | <input type="checkbox"/> Saw Mill |
| <input type="checkbox"/> Government Buildings | <input type="checkbox"/> Settings for Movies |
| <input type="checkbox"/> Grist Mill | <input type="checkbox"/> Shopping Centers |
| <input type="checkbox"/> Handcraft/homecraft industries | <input checked="" type="checkbox"/> Statuary |
| <input type="checkbox"/> Harbors | <input type="checkbox"/> The first of its kind |
| <input type="checkbox"/> Industrial Plant Tours | <input type="checkbox"/> The only one of its kind |
| <input type="checkbox"/> Local "Oddities" | <input checked="" type="checkbox"/> Universities and Colleges |
| <input checked="" type="checkbox"/> Libraries | <input type="checkbox"/> Zoos |
| <input type="checkbox"/> Military Installations | <input type="checkbox"/> Unknown |

Nearby Recreation

- | | |
|---------------------------------------------------|-----------------------------------------------------------|
| <input type="checkbox"/> Amusement or theme parks | <input type="checkbox"/> Kite Flying |
| <input type="checkbox"/> Archery | <input type="checkbox"/> Local Food Specialties |
| <input type="checkbox"/> Ballooning | <input type="checkbox"/> Mountain Biking |
| <input type="checkbox"/> Beachcombing | <input type="checkbox"/> Picnicking |
| <input type="checkbox"/> Bird Watching | <input type="checkbox"/> Racing and Regattas |
| <input type="checkbox"/> Boating | <input type="checkbox"/> River Tubing |
| <input type="checkbox"/> Bowling | <input type="checkbox"/> Rock Hunting |
| <input type="checkbox"/> Camping | <input type="checkbox"/> Sailing |
| <input type="checkbox"/> Canoeing | <input type="checkbox"/> Scuba Diving |
| <input type="checkbox"/> Children's playgrounds | <input type="checkbox"/> Shopping |
| <input type="checkbox"/> Fishing | <input type="checkbox"/> Skeet Shooting |
| <input type="checkbox"/> Fossil Hunting | <input type="checkbox"/> Skiing (downhill, cross country) |
| <input type="checkbox"/> Gambling | <input type="checkbox"/> Swimming |
| <input type="checkbox"/> Golf | <input type="checkbox"/> Tennis |
| <input type="checkbox"/> Hang Gliding | <input type="checkbox"/> Trap Shooting |
| <input type="checkbox"/> Health and Beauty Spas | <input type="checkbox"/> Video Arcades |
| <input type="checkbox"/> Hiking | <input type="checkbox"/> Zoo |
| <input type="checkbox"/> Ice Skating | <input checked="" type="checkbox"/> Unknown |
| <input type="checkbox"/> Kayaking | |

Site ID 38 Site Name: Beverly Shores South Shore Railroad Station

County: Porter City: Beverly Shores

Address: Broadway & US Hwy 12



Owner: Private/Mutiple

Owner Contact:

First Name:	Last Name:
Organization: NICTD	
Address 1: 33 East US Hwy 12	Address 2:
City: Chesterton	State: IN Zip Code: 46304-
Phone: (219)926-5744	Fax: E-mail:

Site ID 38 Site Name: Beverly Shores South Shore Railroad Station

County: Porter City: Beverly Shores

Highest Visitation Season: All year

Area of Significance: Railroad

Status of Protection:

- No existing protection
- Apparently Restored
- Need for Restoration
- Beyond Restoration
- Unknown

Intrinsic Qualities

- Archaeological
- Cultural
- Historical
- Natural
- Recreational
- Scenic
- Unknown

Main Visitor Groups - Age

- Senior Citizens
- Baby Boomers/Empty Nesters
- DINKS
- School Trips
- 40 somethings with teens
- 30 somethings with young children
- 20 somethings with young children
- Single 20 somethings
- Unknown

Main Visitor Groups - Interest

- History Buffs
- Architectural Interest
- Nature Types
- Military Buffs
- Rail Fans
- Unknown

Development Needs

- Camping
- Directional Signage
- Handicap Access
- Identification Signage
- Improved Parking
- Improved Vehicular Access
- Increased Parking
- Interpretation
- Lighting
- Mapping
- Overlook
- Picnic Facilities
- Potable Water
- Restroom
- Trails
- Visitor Safety Improvements
- Unknown

Designated Properties

- National Historic Landmark
- National Register of Historic Places
- Historic American Buildings Survey
- Historic American Engineering Record

Existing Site Facilities

<input type="checkbox"/> Hiking Trail	<input checked="" type="checkbox"/> Telephone
<input type="checkbox"/> Paved Biking Trail	<input type="checkbox"/> Tour Guides
<input type="checkbox"/> Unpaved Biking Trail	<input type="checkbox"/> Fire Pits
<input type="checkbox"/> Paved Walking Trail	<input type="checkbox"/> Grills
<input type="checkbox"/> Unpaved Walking Trail	<input type="checkbox"/> Horse Trail
<input type="checkbox"/> Paved Multi-Use Trail	<input checked="" type="checkbox"/> Paved Parking
<input type="checkbox"/> Unpaved Multi-Use Trail	<input type="checkbox"/> Unpaved Parking
<input type="checkbox"/> Playground facilities	<input type="checkbox"/> Cabins
<input type="checkbox"/> Lodge	<input type="checkbox"/> Camp Sites
<input checked="" type="checkbox"/> Shelters	<input type="checkbox"/> Trailer Camping
<input type="checkbox"/> Picnic benches	<input type="checkbox"/> Reservation System
<input checked="" type="checkbox"/> Restrooms	<input type="checkbox"/> Food Services
<input checked="" type="checkbox"/> Drinking Water	<input type="checkbox"/> Beach
<input type="checkbox"/> Unknown	

Existing Interpretive Qualities

- Kiosk
- Map
- Signage
- Brochure
- Video
- Web Site
- Guides
- Coloring Book
- Hospitality Center
- Unknown

Interpretive Needs

- Kiosk
- Map
- Signage
- Brochure
- Video
- Web Site
- Guides
- Coloring Book
- Hospitality Center
- Unknown

Interpretive Significance

<input type="checkbox"/> Agriculture	<input type="checkbox"/> Entertainment	<input type="checkbox"/> Maritime
<input type="checkbox"/> Archaeology	<input type="checkbox"/> Ethnic/Culture	<input type="checkbox"/> Military
<input checked="" type="checkbox"/> Architecture	<input type="checkbox"/> Geology	<input type="checkbox"/> Natural
<input checked="" type="checkbox"/> Art	<input checked="" type="checkbox"/> History	<input type="checkbox"/> Political
<input type="checkbox"/> Biographical	<input checked="" type="checkbox"/> Industry	<input type="checkbox"/> Scenic
<input type="checkbox"/> Education	<input type="checkbox"/> Manmade	<input checked="" type="checkbox"/> Transportation
<input checked="" type="checkbox"/> Engineering	<input type="checkbox"/> Religious	<input type="checkbox"/> Unknown

Site ID 38 Site Name: Beverly Shores South Shore Railroad Station

County: Porter City: Beverly Shores

Natural or Scenic

- | | |
|----------------------------------------------------|-------------------------------------------------------------------|
| <input type="checkbox"/> Beaches | <input type="checkbox"/> Orchards and Vineyards |
| <input type="checkbox"/> Bird Watching | <input type="checkbox"/> Parks-national, state, local |
| <input type="checkbox"/> Climate | <input type="checkbox"/> Picnic Areas |
| <input type="checkbox"/> Fall Foliage | <input type="checkbox"/> Quiet |
| <input type="checkbox"/> Fishing streams and lakes | <input type="checkbox"/> Rivers |
| <input type="checkbox"/> Forests | <input type="checkbox"/> Sand Dunes |
| <input type="checkbox"/> Botanical Gardens | <input type="checkbox"/> Star Gazing |
| <input type="checkbox"/> Geologic Formations | <input type="checkbox"/> Views |
| <input type="checkbox"/> Hiking Trails | <input type="checkbox"/> Wilderness |
| <input type="checkbox"/> Lakes | <input type="checkbox"/> Wildlife (natural settings, sanctuaries) |
| <input type="checkbox"/> Nature Trails | <input type="checkbox"/> Unknown |
| <input type="checkbox"/> Open Space | |

Management Needs

- Resource Maintenance Plan
- Resource Restoration Plan
- Resource Protection Plan
- Landscape Maintenance Plan
- Signage Plan
- Hospitality Plan
- Interpretation Plan
- Lighting Plan
- Landscape Restoration Plan
- Unknown

Reference/Source of Information

- County Interim Report
- Cultural and Historical Resources Map
- First Hand Experience
- Focus Group
- Local/Survey Recommendation
- Unknown

Site ID 38 Site Name: Beverly Shores South Shore Railroad Station

County: Porter City: Beverly Shores

Cultural or Historic Attraction

- | | | |
|----------------------------------------------------------------|----------------------------------------------------------|-------------------------------------------------------------|
| <input type="checkbox"/> Archaeological Sites | <input checked="" type="checkbox"/> Historic Buildings | <input type="checkbox"/> Native Folklore |
| <input type="checkbox"/> Art Museum | <input type="checkbox"/> Historic Building Tours | <input type="checkbox"/> Newsworthy Places |
| <input type="checkbox"/> Battlefields | <input checked="" type="checkbox"/> Historic Railroads | <input type="checkbox"/> Old Forts |
| <input type="checkbox"/> Birthplaces or Homes of Famous People | <input type="checkbox"/> Historic Road | <input type="checkbox"/> Re-enactment of Historical Events |
| <input type="checkbox"/> Burial Grounds | <input checked="" type="checkbox"/> Interurban Rail Line | <input type="checkbox"/> Residential Historic District |
| <input type="checkbox"/> Churches | <input checked="" type="checkbox"/> Landmarks | <input type="checkbox"/> Ruins |
| <input type="checkbox"/> Conservatories | <input type="checkbox"/> Mansions | <input type="checkbox"/> School |
| <input type="checkbox"/> Downtown Commercial Historic District | <input type="checkbox"/> Memorials | <input type="checkbox"/> Theaters (stage productions, film) |
| <input type="checkbox"/> Early Industry | <input type="checkbox"/> Monuments | <input type="checkbox"/> Unknown |
| <input checked="" type="checkbox"/> Early Settlements | <input type="checkbox"/> Museums | |
| <input type="checkbox"/> Ethnic Celebrations | <input type="checkbox"/> Native American Culture | |

Special Events

- | | | |
|--------------------------------------------------------|----------------------------------------------------|-----------------------------------------------------------------|
| <input type="checkbox"/> Agricultural Fairs | <input type="checkbox"/> Craft Shows | <input type="checkbox"/> Pageants |
| <input type="checkbox"/> Air Shows | <input type="checkbox"/> Drama Productions | <input type="checkbox"/> Parades |
| <input type="checkbox"/> Animal Shows | <input type="checkbox"/> Farm Tours | <input type="checkbox"/> Photo Contests |
| <input type="checkbox"/> Antique and Collectible Shows | <input type="checkbox"/> Fishing Derbies | <input type="checkbox"/> Queen Coronations |
| <input type="checkbox"/> Art Shows | <input type="checkbox"/> Flower Shows or Festivals | <input type="checkbox"/> Races (auto, motorcycle, boat, horse) |
| <input type="checkbox"/> Artisan Studio Tours | <input type="checkbox"/> Food Festivals | <input type="checkbox"/> Religious Celebrations or Observations |
| <input type="checkbox"/> Auto Shows | <input type="checkbox"/> Harvest Celebrations | <input type="checkbox"/> Rodeos |
| <input type="checkbox"/> Ball Games and Tournaments | <input type="checkbox"/> Hay Rides | <input type="checkbox"/> Specialty Food Tasting Events |
| <input type="checkbox"/> Barbeques | <input type="checkbox"/> Hobby Shows | <input type="checkbox"/> Threshing Bees |
| <input type="checkbox"/> Barn Dances | <input type="checkbox"/> Home Tours | <input type="checkbox"/> Tractor Pulls |
| <input type="checkbox"/> Bicycle Tours/Races | <input type="checkbox"/> July 4th Celebrations | <input type="checkbox"/> Triathlons |
| <input type="checkbox"/> Card Tournaments | <input type="checkbox"/> Labor Day Celebrations | <input type="checkbox"/> Winery Tours and Tasting Rooms |
| <input type="checkbox"/> Christmas Festivals | <input type="checkbox"/> Living History Festivals | <input checked="" type="checkbox"/> Unknown |
| <input type="checkbox"/> Comedy Contests | <input type="checkbox"/> Music Festivals | |

Site ID 38 Site Name: Beverly Shores South Shore Railroad Station

County: Porter

City: Beverly Shores

Other Attractions

- | | |
|---------------------------------------------------------|----------------------------------------------------|
| <input type="checkbox"/> Bridges | <input type="checkbox"/> Observation Towers |
| <input type="checkbox"/> Unusual Architecture | <input type="checkbox"/> Roadside Parks |
| <input type="checkbox"/> Children's Park | <input type="checkbox"/> Roadside Produce Stands |
| <input type="checkbox"/> Dams and Power Stations | <input type="checkbox"/> Saw Mill |
| <input type="checkbox"/> Government Buildings | <input type="checkbox"/> Settings for Movies |
| <input type="checkbox"/> Grist Mill | <input type="checkbox"/> Shopping Centers |
| <input type="checkbox"/> Handcraft/homecraft industries | <input type="checkbox"/> Statuary |
| <input type="checkbox"/> Harbors | <input type="checkbox"/> The first of its kind |
| <input type="checkbox"/> Industrial Plant Tours | <input type="checkbox"/> The only one of its kind |
| <input type="checkbox"/> Local "Oddities" | <input type="checkbox"/> Universities and Colleges |
| <input type="checkbox"/> Libraries | <input type="checkbox"/> Zoos |
| <input type="checkbox"/> Military Installations | <input type="checkbox"/> Unknown |

Nearby Recreation

- | | |
|---------------------------------------------------|-----------------------------------------------------------|
| <input type="checkbox"/> Amusement or theme parks | <input type="checkbox"/> Kite Flying |
| <input type="checkbox"/> Archery | <input type="checkbox"/> Local Food Specialties |
| <input type="checkbox"/> Ballooning | <input type="checkbox"/> Mountain Biking |
| <input type="checkbox"/> Beachcombing | <input type="checkbox"/> Picnicking |
| <input type="checkbox"/> Bird Watching | <input type="checkbox"/> Racing and Regattas |
| <input type="checkbox"/> Boating | <input type="checkbox"/> River Tubing |
| <input type="checkbox"/> Bowling | <input type="checkbox"/> Rock Hunting |
| <input type="checkbox"/> Camping | <input type="checkbox"/> Sailing |
| <input type="checkbox"/> Canoeing | <input type="checkbox"/> Scuba Diving |
| <input type="checkbox"/> Children's playgrounds | <input type="checkbox"/> Shopping |
| <input type="checkbox"/> Fishing | <input type="checkbox"/> Skeet Shooting |
| <input type="checkbox"/> Fossil Hunting | <input type="checkbox"/> Skiing (downhill, cross country) |
| <input type="checkbox"/> Gambling | <input type="checkbox"/> Swimming |
| <input type="checkbox"/> Golf | <input type="checkbox"/> Tennis |
| <input type="checkbox"/> Hang Gliding | <input type="checkbox"/> Trap Shooting |
| <input type="checkbox"/> Health and Beauty Spas | <input type="checkbox"/> Video Arcades |
| <input type="checkbox"/> Hiking | <input type="checkbox"/> Zoo |
| <input type="checkbox"/> Ice Skating | <input checked="" type="checkbox"/> Unknown |
| <input type="checkbox"/> Kayaking | |

Site ID 68 Site Name: New York Central Passenger Depot

County: Porter City: Chesterton

Address: 220 Broadway Avenue

Owner: Private/Multiple

Owner Contact:

First Name:	Last Name:	
Organization:		
Address 1:	Address 2:	
City:	State:	Zip Code:
Phone:	Fax:	E-mail:

Site ID 68 Site Name: New York Central Passenger Depot

County: Porter City: Chesterton

Highest Visitation Season: Not open to public

Area of Significance: Railroad

Status of Protection:

- No existing protection
- Apparently Restored
- Need for Restoration
- Beyond Restoration
- Unknown

Main Visitor Groups - Age

- Senior Citizens
- Baby Boomers/Empty Nesters
- DINKS
- School Trips
- 40 somethings with teens
- 30 somethings with young children
- 20 somethings with young children
- Single 20 somethings
- Unknown

Main Visitor Groups - Interest

- History Buffs
- Architectural Interest
- Nature Types
- Military Buffs
- Rail Fans
- Unknown

Intrinsic Qualities

- Archaeological
- Cultural
- Historical
- Natural
- Recreational
- Scenic
- Unknown

Development Needs

- Camping
- Directional Signage
- Handicap Access
- Identification Signage
- Improved Parking
- Improved Vehicular Access
- Increased Parking
- Interpretation
- Lighting
- Mapping
- Overlook
- Picnic Facilities
- Potable Water
- Restroom
- Trails
- Visitor Safety Improvements
- Unknown

Designated Properties

- National Historic Landmark
- National Register of Historic Places
- Historic American Buildings Survey
- Historic American Engineering Record

Existing Site Facilities

<input type="checkbox"/> Hiking Trail	<input checked="" type="checkbox"/> Telephone
<input type="checkbox"/> Paved Biking Trail	<input type="checkbox"/> Tour Guides
<input type="checkbox"/> Unpaved Biking Trail	<input type="checkbox"/> Fire Pits
<input type="checkbox"/> Paved Walking Trail	<input type="checkbox"/> Grills
<input type="checkbox"/> Unpaved Walking Trail	<input type="checkbox"/> Horse Trail
<input type="checkbox"/> Paved Multi-Use Trail	<input checked="" type="checkbox"/> Paved Parking
<input type="checkbox"/> Unpaved Multi-Use Trail	<input type="checkbox"/> Unpaved Parking
<input type="checkbox"/> Playground facilities	<input type="checkbox"/> Cabins
<input type="checkbox"/> Lodge	<input type="checkbox"/> Camp Sites
<input type="checkbox"/> Shelters	<input type="checkbox"/> Trailer Camping
<input type="checkbox"/> Picnic benches	<input type="checkbox"/> Reservation System
<input checked="" type="checkbox"/> Restrooms	<input type="checkbox"/> Food Services
<input checked="" type="checkbox"/> Drinking Water	<input type="checkbox"/> Beach
<input type="checkbox"/> Unknown	

Existing Interpretive Qualities

- Kiosk
- Map
- Signage
- Brochure
- Video
- Web Site
- Guides
- Coloring Book
- Hospitality Center
- Unknown

Interpretive Needs

- Kiosk
- Map
- Signage
- Brochure
- Video
- Web Site
- Guides
- Coloring Book
- Hospitality Center
- Unknown

Interpretive Significance

<input type="checkbox"/> Agriculture	<input checked="" type="checkbox"/> Entertainment	<input type="checkbox"/> Maritime
<input type="checkbox"/> Archaeology	<input type="checkbox"/> Ethnic/Culture	<input type="checkbox"/> Military
<input checked="" type="checkbox"/> Architecture	<input type="checkbox"/> Geology	<input type="checkbox"/> Natural
<input type="checkbox"/> Art	<input checked="" type="checkbox"/> History	<input type="checkbox"/> Political
<input type="checkbox"/> Biographical	<input type="checkbox"/> Industry	<input type="checkbox"/> Scenic
<input type="checkbox"/> Education	<input type="checkbox"/> Manmade	<input checked="" type="checkbox"/> Transportation
<input type="checkbox"/> Engineering	<input type="checkbox"/> Religious	<input type="checkbox"/> Unknown

Site ID 68 Site Name: New York Central Passenger Depot

County: Porter City: Chesterton

Natural or Scenic

- | | |
|----------------------------------------------------|-------------------------------------------------------------------|
| <input type="checkbox"/> Beaches | <input type="checkbox"/> Orchards and Vineyards |
| <input type="checkbox"/> Bird Watching | <input type="checkbox"/> Parks-national, state, local |
| <input type="checkbox"/> Climate | <input type="checkbox"/> Picnic Areas |
| <input type="checkbox"/> Fall Foliage | <input type="checkbox"/> Quiet |
| <input type="checkbox"/> Fishing streams and lakes | <input type="checkbox"/> Rivers |
| <input type="checkbox"/> Forests | <input type="checkbox"/> Sand Dunes |
| <input type="checkbox"/> Botanical Gardens | <input type="checkbox"/> Star Gazing |
| <input type="checkbox"/> Geologic Formations | <input type="checkbox"/> Views |
| <input type="checkbox"/> Hiking Trails | <input type="checkbox"/> Wilderness |
| <input type="checkbox"/> Lakes | <input type="checkbox"/> Wildlife (natural settings, sanctuaries) |
| <input type="checkbox"/> Nature Trails | <input type="checkbox"/> Unknown |
| <input type="checkbox"/> Open Space | |

Management Needs

- Resource Maintenance Plan
- Resource Restoration Plan
- Resource Protection Plan
- Landscape Maintenance Plan
- Signage Plan
- Hospitality Plan
- Interpretation Plan
- Lighting Plan
- Landscape Restoration Plan
- Unknown

Reference/Source of Information

- County Interim Report
- Cultural and Historical Resources Map
- First Hand Experience
- Focus Group
- Local/Survey Recommendation
- Unknown

Site ID 68 Site Name: New York Central Passenger Depot

County: Porter

City: Chesterton

Cultural or Historic Attraction

- | | | |
|----------------------------------------------------------------|--------------------------------------------------------|-------------------------------------------------------------|
| <input type="checkbox"/> Archaeological Sites | <input checked="" type="checkbox"/> Historic Buildings | <input type="checkbox"/> Native Folklore |
| <input type="checkbox"/> Art Museum | <input type="checkbox"/> Historic Building Tours | <input type="checkbox"/> Newsworthy Places |
| <input type="checkbox"/> Battlefields | <input checked="" type="checkbox"/> Historic Railroads | <input type="checkbox"/> Old Forts |
| <input type="checkbox"/> Birthplaces or Homes of Famous People | <input type="checkbox"/> Historic Road | <input type="checkbox"/> Re-enactment of Historical Events |
| <input type="checkbox"/> Burial Grounds | <input type="checkbox"/> Interurban Rail Line | <input type="checkbox"/> Residential Historic District |
| <input type="checkbox"/> Churches | <input type="checkbox"/> Landmarks | <input type="checkbox"/> Ruins |
| <input type="checkbox"/> Conservatories | <input type="checkbox"/> Mansions | <input type="checkbox"/> School |
| <input type="checkbox"/> Downtown Commercial Historic District | <input type="checkbox"/> Memorials | <input type="checkbox"/> Theaters (stage productions, film) |
| <input type="checkbox"/> Early Industry | <input type="checkbox"/> Monuments | <input type="checkbox"/> Unknown |
| <input checked="" type="checkbox"/> Early Settlements | <input type="checkbox"/> Museums | |
| <input type="checkbox"/> Ethnic Celebrations | <input type="checkbox"/> Native American Culture | |

Special Events

- | | | |
|--------------------------------------------------------|----------------------------------------------------|-----------------------------------------------------------------|
| <input type="checkbox"/> Agricultural Fairs | <input type="checkbox"/> Craft Shows | <input type="checkbox"/> Pageants |
| <input type="checkbox"/> Air Shows | <input type="checkbox"/> Drama Productions | <input type="checkbox"/> Parades |
| <input type="checkbox"/> Animal Shows | <input type="checkbox"/> Farm Tours | <input type="checkbox"/> Photo Contests |
| <input type="checkbox"/> Antique and Collectible Shows | <input type="checkbox"/> Fishing Derbies | <input type="checkbox"/> Queen Coronations |
| <input type="checkbox"/> Art Shows | <input type="checkbox"/> Flower Shows or Festivals | <input type="checkbox"/> Races (auto, motorcycle, boat, horse) |
| <input type="checkbox"/> Artisan Studio Tours | <input type="checkbox"/> Food Festivals | <input type="checkbox"/> Religious Celebrations or Observations |
| <input type="checkbox"/> Auto Shows | <input type="checkbox"/> Harvest Celebrations | <input type="checkbox"/> Rodeos |
| <input type="checkbox"/> Ball Games and Tournaments | <input type="checkbox"/> Hay Rides | <input type="checkbox"/> Specialty Food Tasting Events |
| <input type="checkbox"/> Barbeques | <input type="checkbox"/> Hobby Shows | <input type="checkbox"/> Threshing Bees |
| <input type="checkbox"/> Barn Dances | <input type="checkbox"/> Home Tours | <input type="checkbox"/> Tractor Pulls |
| <input type="checkbox"/> Bicycle Tours/Races | <input type="checkbox"/> July 4th Celebrations | <input type="checkbox"/> Triathlons |
| <input type="checkbox"/> Card Tournaments | <input type="checkbox"/> Labor Day Celebrations | <input type="checkbox"/> Winery Tours and Tasting Rooms |
| <input type="checkbox"/> Christmas Festivals | <input type="checkbox"/> Living History Festivals | <input checked="" type="checkbox"/> Unknown |
| <input type="checkbox"/> Comedy Contests | <input type="checkbox"/> Music Festivals | |

Site ID 68 Site Name: New York Central Passenger Depot

County: Porter

City: Chesterton

Other Attractions

- | | |
|---------------------------------------------------------|----------------------------------------------------|
| <input type="checkbox"/> Bridges | <input type="checkbox"/> Observation Towers |
| <input type="checkbox"/> Unusual Architecture | <input type="checkbox"/> Roadside Parks |
| <input type="checkbox"/> Children's Park | <input type="checkbox"/> Roadside Produce Stands |
| <input type="checkbox"/> Dams and Power Stations | <input type="checkbox"/> Saw Mill |
| <input type="checkbox"/> Government Buildings | <input type="checkbox"/> Settings for Movies |
| <input type="checkbox"/> Grist Mill | <input type="checkbox"/> Shopping Centers |
| <input type="checkbox"/> Handcraft/homecraft industries | <input type="checkbox"/> Statuary |
| <input type="checkbox"/> Harbors | <input type="checkbox"/> The first of its kind |
| <input type="checkbox"/> Industrial Plant Tours | <input type="checkbox"/> The only one of its kind |
| <input type="checkbox"/> Local "Oddities" | <input type="checkbox"/> Universities and Colleges |
| <input type="checkbox"/> Libraries | <input type="checkbox"/> Zoos |
| <input type="checkbox"/> Military Installations | <input checked="" type="checkbox"/> Unknown |

Nearby Recreation

- | | |
|------------------------------------------------------------|-----------------------------------------------------------|
| <input type="checkbox"/> Amusement or theme parks | <input checked="" type="checkbox"/> Kite Flying |
| <input type="checkbox"/> Archery | <input type="checkbox"/> Local Food Specialties |
| <input type="checkbox"/> Ballooning | <input type="checkbox"/> Mountain Biking |
| <input type="checkbox"/> Beachcombing | <input type="checkbox"/> Picnicking |
| <input checked="" type="checkbox"/> Bird Watching | <input type="checkbox"/> Racing and Regattas |
| <input type="checkbox"/> Boating | <input type="checkbox"/> River Tubing |
| <input type="checkbox"/> Bowling | <input type="checkbox"/> Rock Hunting |
| <input type="checkbox"/> Camping | <input type="checkbox"/> Sailing |
| <input type="checkbox"/> Canoeing | <input type="checkbox"/> Scuba Diving |
| <input checked="" type="checkbox"/> Children's playgrounds | <input type="checkbox"/> Shopping |
| <input type="checkbox"/> Fishing | <input type="checkbox"/> Skeet Shooting |
| <input type="checkbox"/> Fossil Hunting | <input type="checkbox"/> Skiing (downhill, cross country) |
| <input type="checkbox"/> Gambling | <input type="checkbox"/> Swimming |
| <input type="checkbox"/> Golf | <input type="checkbox"/> Tennis |
| <input type="checkbox"/> Hang Gliding | <input type="checkbox"/> Trap Shooting |
| <input type="checkbox"/> Health and Beauty Spas | <input type="checkbox"/> Video Arcades |
| <input type="checkbox"/> Hiking | <input type="checkbox"/> Zoo |
| <input type="checkbox"/> Ice Skating | <input type="checkbox"/> Unknown |
| <input type="checkbox"/> Kayaking | |

Site ID 39 Site Name: Graceland/Maplewood Cemetery

County: Porter City: Valparaiso

Address: 1505 US Highway 30



Owner: City

Owner Contact:

First Name:	Last Name:	
Organization:		
Address 1:	Address 2:	
City:	State:	Zip Code:
Phone:	Fax:	E-mail:

Site ID 39 Site Name: Graceland/Maplewood Cemetery

County: Porter

City: Valparaiso

Highest Visitation Season: All year

Area of Significance: Cemetary

Status of Protection:

- No existing protection
- Apparently Restored
- Need for Restoration
- Beyond Restoration
- Unknown

Intrinsic Qualities

- Archaeological
- Cultural
- Historical
- Natural
- Recreational
- Scenic
- Unknown

Main Visitor Groups - Age

- Senior Citizens
- Baby Boomers/Empty Nesters
- DINKS
- School Trips
- 40 somethings with teens
- 30 somethings with young children
- 20 somethings with young children
- Single 20 somethings
- Unknown

Main Visitor Groups - Interest

- History Buffs
- Architectural Interest
- Nature Types
- Military Buffs
- Rail Fans
- Unknown

Development Needs

- Camping
- Directional Signage
- Handicap Access
- Identification Signage
- Improved Parking
- Improved Vehicular Access
- Increased Parking
- Interpretation
- Lighting
- Mapping
- Overlook
- Picnic Facilities
- Potable Water
- Restroom
- Trails
- Visitor Safety Improvements
- Unknown

Designated Properties

- National Historic Landmark
- National Register of Historic Places
- Historic American Buildings Survey
- Historic American Engineering Record

Existing Site Facilities

<input type="checkbox"/> Hiking Trail	<input type="checkbox"/> Telephone
<input type="checkbox"/> Paved Biking Trail	<input type="checkbox"/> Tour Guides
<input type="checkbox"/> Unpaved Biking Trail	<input type="checkbox"/> Fire Pits
<input checked="" type="checkbox"/> Paved Walking Trail	<input type="checkbox"/> Grills
<input type="checkbox"/> Unpaved Walking Trail	<input type="checkbox"/> Horse Trail
<input type="checkbox"/> Paved Multi-Use Trail	<input checked="" type="checkbox"/> Paved Parking
<input type="checkbox"/> Unpaved Multi-Use Trail	<input type="checkbox"/> Unpaved Parking
<input type="checkbox"/> Playground facilities	<input type="checkbox"/> Cabins
<input type="checkbox"/> Lodge	<input type="checkbox"/> Camp Sites
<input type="checkbox"/> Shelters	<input type="checkbox"/> Trailer Camping
<input type="checkbox"/> Picnic benches	<input type="checkbox"/> Reservation System
<input type="checkbox"/> Restrooms	<input type="checkbox"/> Food Services
<input type="checkbox"/> Drinking Water	<input type="checkbox"/> Beach
<input type="checkbox"/> Unknown	

Existing Interpretive Qualities

- Kiosk
- Map
- Signage
- Brochure
- Video
- Web Site
- Guides
- Coloring Book
- Hospitality Center
- Unknown

Interpretive Needs

- Kiosk
- Map
- Signage
- Brochure
- Video
- Web Site
- Guides
- Coloring Book
- Hospitality Center
- Unknown

Interpretive Significance

<input type="checkbox"/> Agriculture	<input type="checkbox"/> Entertainment	<input type="checkbox"/> Maritime
<input type="checkbox"/> Archaeology	<input type="checkbox"/> Ethnic/Culture	<input type="checkbox"/> Military
<input type="checkbox"/> Architecture	<input type="checkbox"/> Geology	<input checked="" type="checkbox"/> Natural
<input checked="" type="checkbox"/> Art	<input checked="" type="checkbox"/> History	<input type="checkbox"/> Political
<input checked="" type="checkbox"/> Biographical	<input type="checkbox"/> Industry	<input checked="" type="checkbox"/> Scenic
<input type="checkbox"/> Education	<input type="checkbox"/> Manmade	<input type="checkbox"/> Transportation
<input type="checkbox"/> Engineering	<input checked="" type="checkbox"/> Religious	<input type="checkbox"/> Unknown

Site ID 39 Site Name: Graceland/Maplewood Cemetery

County: Porter

City: Valparaiso

Natural or Scenic

- | | |
|----------------------------------------------------|-------------------------------------------------------------------|
| <input type="checkbox"/> Beaches | <input type="checkbox"/> Orchards and Vineyards |
| <input checked="" type="checkbox"/> Bird Watching | <input type="checkbox"/> Parks-national, state, local |
| <input checked="" type="checkbox"/> Climate | <input type="checkbox"/> Picnic Areas |
| <input checked="" type="checkbox"/> Fall Foliage | <input type="checkbox"/> Quiet |
| <input type="checkbox"/> Fishing streams and lakes | <input type="checkbox"/> Rivers |
| <input type="checkbox"/> Forests | <input type="checkbox"/> Sand Dunes |
| <input type="checkbox"/> Botanical Gardens | <input type="checkbox"/> Star Gazing |
| <input type="checkbox"/> Geologic Formations | <input type="checkbox"/> Views |
| <input checked="" type="checkbox"/> Hiking Trails | <input type="checkbox"/> Wilderness |
| <input type="checkbox"/> Lakes | <input type="checkbox"/> Wildlife (natural settings, sanctuaries) |
| <input type="checkbox"/> Nature Trails | <input type="checkbox"/> Unknown |
| <input checked="" type="checkbox"/> Open Space | |

Management Needs

- Resource Maintenance Plan
- Resource Restoration Plan
- Resource Protection Plan
- Landscape Maintenance Plan
- Signage Plan
- Hospitality Plan
- Interpretation Plan
- Lighting Plan
- Landscape Restoration Plan
- Unknown

Reference/Source of Information

- County Interim Report
- Cultural and Historical Resources Map
- First Hand Experience
- Focus Group
- Local/Survey Recommendation
- Unknown

Site ID 39 Site Name: Graceland/Maplewood Cemetery

County: Porter

City: Valparaiso

Cultural or Historic Attraction

- | | | |
|----------------------------------------------------------------|--------------------------------------------------|-------------------------------------------------------------|
| <input type="checkbox"/> Archaeological Sites | <input type="checkbox"/> Historic Buildings | <input type="checkbox"/> Native Folklore |
| <input type="checkbox"/> Art Museum | <input type="checkbox"/> Historic Building Tours | <input type="checkbox"/> Newsworthy Places |
| <input type="checkbox"/> Battlefields | <input type="checkbox"/> Historic Railroads | <input type="checkbox"/> Old Forts |
| <input type="checkbox"/> Birthplaces or Homes of Famous People | <input type="checkbox"/> Historic Road | <input type="checkbox"/> Re-enactment of Historical Events |
| <input checked="" type="checkbox"/> Burial Grounds | <input type="checkbox"/> Interurban Rail Line | <input type="checkbox"/> Residential Historic District |
| <input type="checkbox"/> Churches | <input checked="" type="checkbox"/> Landmarks | <input type="checkbox"/> Ruins |
| <input type="checkbox"/> Conservatories | <input type="checkbox"/> Mansions | <input type="checkbox"/> School |
| <input type="checkbox"/> Downtown Commercial Historic District | <input checked="" type="checkbox"/> Memorials | <input type="checkbox"/> Theaters (stage productions, film) |
| <input type="checkbox"/> Early Industry | <input checked="" type="checkbox"/> Monuments | <input type="checkbox"/> Unknown |
| <input checked="" type="checkbox"/> Early Settlements | <input type="checkbox"/> Museums | |
| <input type="checkbox"/> Ethnic Celebrations | <input type="checkbox"/> Native American Culture | |

Special Events

- | | | |
|--------------------------------------------------------|----------------------------------------------------|-----------------------------------------------------------------|
| <input type="checkbox"/> Agricultural Fairs | <input type="checkbox"/> Craft Shows | <input type="checkbox"/> Pageants |
| <input type="checkbox"/> Air Shows | <input type="checkbox"/> Drama Productions | <input type="checkbox"/> Parades |
| <input type="checkbox"/> Animal Shows | <input type="checkbox"/> Farm Tours | <input type="checkbox"/> Photo Contests |
| <input type="checkbox"/> Antique and Collectible Shows | <input type="checkbox"/> Fishing Derbies | <input type="checkbox"/> Queen Coronations |
| <input type="checkbox"/> Art Shows | <input type="checkbox"/> Flower Shows or Festivals | <input type="checkbox"/> Races (auto, motorcycle, boat, horse) |
| <input type="checkbox"/> Artisan Studio Tours | <input type="checkbox"/> Food Festivals | <input type="checkbox"/> Religious Celebrations or Observations |
| <input type="checkbox"/> Auto Shows | <input type="checkbox"/> Harvest Celebrations | <input type="checkbox"/> Rodeos |
| <input type="checkbox"/> Ball Games and Tournaments | <input type="checkbox"/> Hay Rides | <input type="checkbox"/> Specialty Food Tasting Events |
| <input type="checkbox"/> Barbeques | <input type="checkbox"/> Hobby Shows | <input type="checkbox"/> Threshing Bees |
| <input type="checkbox"/> Barn Dances | <input type="checkbox"/> Home Tours | <input type="checkbox"/> Tractor Pulls |
| <input type="checkbox"/> Bicycle Tours/Races | <input type="checkbox"/> July 4th Celebrations | <input type="checkbox"/> Triathlons |
| <input type="checkbox"/> Card Tournaments | <input type="checkbox"/> Labor Day Celebrations | <input type="checkbox"/> Winery Tours and Tasting Rooms |
| <input type="checkbox"/> Christmas Festivals | <input type="checkbox"/> Living History Festivals | <input type="checkbox"/> Unknown |
| <input type="checkbox"/> Comedy Contests | <input type="checkbox"/> Music Festivals | |

Site ID 39 Site Name: Graceland/Maplewood Cemetery

County: Porter

City: Valparaiso

Other Attractions

- | | |
|---------------------------------------------------------|----------------------------------------------------|
| <input type="checkbox"/> Bridges | <input type="checkbox"/> Observation Towers |
| <input type="checkbox"/> Unusual Architecture | <input type="checkbox"/> Roadside Parks |
| <input type="checkbox"/> Children's Park | <input type="checkbox"/> Roadside Produce Stands |
| <input type="checkbox"/> Dams and Power Stations | <input type="checkbox"/> Saw Mill |
| <input type="checkbox"/> Government Buildings | <input type="checkbox"/> Settings for Movies |
| <input type="checkbox"/> Grist Mill | <input type="checkbox"/> Shopping Centers |
| <input type="checkbox"/> Handcraft/homecraft industries | <input checked="" type="checkbox"/> Statuary |
| <input type="checkbox"/> Harbors | <input type="checkbox"/> The first of its kind |
| <input type="checkbox"/> Industrial Plant Tours | <input type="checkbox"/> The only one of its kind |
| <input type="checkbox"/> Local "Oddities" | <input type="checkbox"/> Universities and Colleges |
| <input type="checkbox"/> Libraries | <input type="checkbox"/> Zoos |
| <input type="checkbox"/> Military Installations | <input type="checkbox"/> Unknown |

Nearby Recreation

- | | |
|---------------------------------------------------|-----------------------------------------------------------|
| <input type="checkbox"/> Amusement or theme parks | <input type="checkbox"/> Kite Flying |
| <input type="checkbox"/> Archery | <input type="checkbox"/> Local Food Specialties |
| <input type="checkbox"/> Ballooning | <input type="checkbox"/> Mountain Biking |
| <input type="checkbox"/> Beachcombing | <input type="checkbox"/> Picnicking |
| <input type="checkbox"/> Bird Watching | <input type="checkbox"/> Racing and Regattas |
| <input type="checkbox"/> Boating | <input type="checkbox"/> River Tubing |
| <input type="checkbox"/> Bowling | <input type="checkbox"/> Rock Hunting |
| <input type="checkbox"/> Camping | <input type="checkbox"/> Sailing |
| <input type="checkbox"/> Canoeing | <input type="checkbox"/> Scuba Diving |
| <input type="checkbox"/> Children's playgrounds | <input type="checkbox"/> Shopping |
| <input type="checkbox"/> Fishing | <input type="checkbox"/> Skeet Shooting |
| <input type="checkbox"/> Fossil Hunting | <input type="checkbox"/> Skiing (downhill, cross country) |
| <input type="checkbox"/> Gambling | <input type="checkbox"/> Swimming |
| <input type="checkbox"/> Golf | <input type="checkbox"/> Tennis |
| <input type="checkbox"/> Hang Gliding | <input type="checkbox"/> Trap Shooting |
| <input type="checkbox"/> Health and Beauty Spas | <input type="checkbox"/> Video Arcades |
| <input type="checkbox"/> Hiking | <input type="checkbox"/> Zoo |
| <input type="checkbox"/> Ice Skating | <input checked="" type="checkbox"/> Unknown |
| <input type="checkbox"/> Kayaking | |

Site ID 70 Site Name: Crisman Road Bridge
County: Porter City: Portage Township
Address: Crisman Road & Stanton

Owner: County

Owner Contact:

First Name:	Last Name:	
Organization:		
Address 1:	Address 2:	
City:	State:	Zip Code:
Phone:	Fax:	E-mail:

Site ID 70 Site Name: Crisman Road Bridge
County: Porter City: Portage Township

Highest Visitation Season: All year

Area of Significance: Bridge

Status of Protection:

- No existing protection
- Apparently Restored
- Need for Restoration
- Beyond Restoration
- Unknown

Intrinsic Qualities

- Archaeological
- Cultural
- Historical
- Natural
- Recreational
- Scenic
- Unknown

Main Visitor Groups - Age

- Senior Citizens
- Baby Boomers/Empty Nesters
- DINKS
- School Trips
- 40 somethings with teens
- 30 somethings with young children
- 20 somethings with young children
- Single 20 somethings
- Unknown

Main Visitor Groups - Interest

- History Buffs
- Architectural Interest
- Nature Types
- Military Buffs
- Rail Fans
- Unknown

Development Needs

- Camping
- Directional Signage
- Handicap Access
- Identification Signage
- Improved Parking
- Improved Vehicular Access
- Increased Parking
- Interpretation
- Lighting
- Mapping
- Overlook
- Picnic Facilities
- Potable Water
- Restroom
- Trails
- Visitor Safety Improvements
- Unknown

Designated Properties

- National Historic Landmark
- National Register of Historic Places
- Historic American Buildings Survey
- Historic American Engineering Record

Existing Site Facilities

<input type="checkbox"/> Hiking Trail	<input type="checkbox"/> Telephone
<input type="checkbox"/> Paved Biking Trail	<input type="checkbox"/> Tour Guides
<input type="checkbox"/> Unpaved Biking Trail	<input type="checkbox"/> Fire Pits
<input type="checkbox"/> Paved Walking Trail	<input type="checkbox"/> Grills
<input type="checkbox"/> Unpaved Walking Trail	<input type="checkbox"/> Horse Trail
<input type="checkbox"/> Paved Multi-Use Trail	<input type="checkbox"/> Paved Parking
<input type="checkbox"/> Unpaved Multi-Use Trail	<input type="checkbox"/> Unpaved Parking
<input type="checkbox"/> Playground facilities	<input type="checkbox"/> Cabins
<input type="checkbox"/> Lodge	<input type="checkbox"/> Camp Sites
<input type="checkbox"/> Shelters	<input type="checkbox"/> Trailer Camping
<input type="checkbox"/> Picnic benches	<input type="checkbox"/> Reservation System
<input type="checkbox"/> Restrooms	<input type="checkbox"/> Food Services
<input type="checkbox"/> Drinking Water	<input type="checkbox"/> Beach
<input checked="" type="checkbox"/> Unknown	

Existing Interpretive Qualities

- Kiosk
- Map
- Signage
- Brochure
- Video
- Web Site
- Guides
- Coloring Book
- Hospitality Center
- Unknown

Interpretive Needs

- Kiosk
- Map
- Signage
- Brochure
- Video
- Web Site
- Guides
- Coloring Book
- Hospitality Center
- Unknown

Interpretive Significance

<input type="checkbox"/> Agriculture	<input type="checkbox"/> Entertainment	<input type="checkbox"/> Maritime
<input type="checkbox"/> Archaeology	<input type="checkbox"/> Ethnic/Culture	<input type="checkbox"/> Military
<input checked="" type="checkbox"/> Architecture	<input type="checkbox"/> Geology	<input type="checkbox"/> Natural
<input type="checkbox"/> Art	<input checked="" type="checkbox"/> History	<input type="checkbox"/> Political
<input type="checkbox"/> Biographical	<input type="checkbox"/> Industry	<input type="checkbox"/> Scenic
<input type="checkbox"/> Education	<input type="checkbox"/> Manmade	<input checked="" type="checkbox"/> Transportation
<input checked="" type="checkbox"/> Engineering	<input type="checkbox"/> Religious	<input type="checkbox"/> Unknown

Site ID 70 Site Name: Crisman Road Bridge
County: Porter City: Portage Township

Natural or Scenic

- Beaches
- Bird Watching
- Climate
- Fall Foliage
- Fishing streams and lakes
- Forests
- Botanical Gardens
- Geologic Formations
- Hiking Trails
- Lakes
- Nature Trails
- Open Space
- Orchards and Vineyards
- Parks-national, state, local
- Picnic Areas
- Quiet
- Rivers
- Sand Dunes
- Star Gazing
- Views
- Wilderness
- Wildlife (natural settings, sanctuaries)
- Unknown

Management Needs

- Resource Maintenance Plan
- Resource Restoration Plan
- Resource Protection Plan
- Landscape Maintenance Plan
- Signage Plan
- Hospitality Plan
- Interpretation Plan
- Lighting Plan
- Landscape Restoration Plan
- Unknown

Reference/Source of Information

- County Interim Report
- Cultural and Historical Resources Map
- First Hand Experience
- Focus Group
- Local/Survey Recommendation
- Unknown

Site ID 70 Site Name: Crisman Road Bridge
County: Porter City: Portage Township

Cultural or Historic Attraction

- | | | |
|----------------------------------------------------------------|--------------------------------------------------|-------------------------------------------------------------|
| <input type="checkbox"/> Archaeological Sites | <input type="checkbox"/> Historic Buildings | <input type="checkbox"/> Native Folklore |
| <input type="checkbox"/> Art Museum | <input type="checkbox"/> Historic Building Tours | <input type="checkbox"/> Newsworthy Places |
| <input type="checkbox"/> Battlefields | <input type="checkbox"/> Historic Railroads | <input type="checkbox"/> Old Forts |
| <input type="checkbox"/> Birthplaces or Homes of Famous People | <input type="checkbox"/> Historic Road | <input type="checkbox"/> Re-enactment of Historical Events |
| <input type="checkbox"/> Burial Grounds | <input type="checkbox"/> Interurban Rail Line | <input type="checkbox"/> Residential Historic District |
| <input type="checkbox"/> Churches | <input checked="" type="checkbox"/> Landmarks | <input type="checkbox"/> Ruins |
| <input type="checkbox"/> Conservatories | <input type="checkbox"/> Mansions | <input type="checkbox"/> School |
| <input type="checkbox"/> Downtown Commercial Historic District | <input type="checkbox"/> Memorials | <input type="checkbox"/> Theaters (stage productions, film) |
| <input type="checkbox"/> Early Industry | <input type="checkbox"/> Monuments | <input type="checkbox"/> Unknown |
| <input checked="" type="checkbox"/> Early Settlements | <input type="checkbox"/> Museums | |
| <input type="checkbox"/> Ethnic Celebrations | <input type="checkbox"/> Native American Culture | |

Special Events

- | | | |
|--------------------------------------------------------|----------------------------------------------------|-----------------------------------------------------------------|
| <input type="checkbox"/> Agricultural Fairs | <input type="checkbox"/> Craft Shows | <input type="checkbox"/> Pageants |
| <input type="checkbox"/> Air Shows | <input type="checkbox"/> Drama Productions | <input type="checkbox"/> Parades |
| <input type="checkbox"/> Animal Shows | <input type="checkbox"/> Farm Tours | <input type="checkbox"/> Photo Contests |
| <input type="checkbox"/> Antique and Collectible Shows | <input type="checkbox"/> Fishing Derbies | <input type="checkbox"/> Queen Coronations |
| <input type="checkbox"/> Art Shows | <input type="checkbox"/> Flower Shows or Festivals | <input type="checkbox"/> Races (auto, motorcycle, boat, horse) |
| <input type="checkbox"/> Artisan Studio Tours | <input type="checkbox"/> Food Festivals | <input type="checkbox"/> Religious Celebrations or Observations |
| <input type="checkbox"/> Auto Shows | <input type="checkbox"/> Harvest Celebrations | <input type="checkbox"/> Rodeos |
| <input type="checkbox"/> Ball Games and Tournaments | <input type="checkbox"/> Hay Rides | <input type="checkbox"/> Specialty Food Tasting Events |
| <input type="checkbox"/> Barbeques | <input type="checkbox"/> Hobby Shows | <input type="checkbox"/> Threshing Bees |
| <input type="checkbox"/> Barn Dances | <input type="checkbox"/> Home Tours | <input type="checkbox"/> Tractor Pulls |
| <input type="checkbox"/> Bicycle Tours/Races | <input type="checkbox"/> July 4th Celebrations | <input type="checkbox"/> Triathlons |
| <input type="checkbox"/> Card Tournaments | <input type="checkbox"/> Labor Day Celebrations | <input type="checkbox"/> Winery Tours and Tasting Rooms |
| <input type="checkbox"/> Christmas Festivals | <input type="checkbox"/> Living History Festivals | <input type="checkbox"/> Unknown |
| <input type="checkbox"/> Comedy Contests | <input type="checkbox"/> Music Festivals | |

Site ID 70 Site Name: Crisman Road Bridge

County: Porter City: Portage Township

Other Attractions

- | | |
|---------------------------------------------------------|----------------------------------------------------|
| <input type="checkbox"/> Bridges | <input type="checkbox"/> Observation Towers |
| <input type="checkbox"/> Unusual Architecture | <input type="checkbox"/> Roadside Parks |
| <input type="checkbox"/> Children's Park | <input type="checkbox"/> Roadside Produce Stands |
| <input type="checkbox"/> Dams and Power Stations | <input type="checkbox"/> Saw Mill |
| <input type="checkbox"/> Government Buildings | <input type="checkbox"/> Settings for Movies |
| <input type="checkbox"/> Grist Mill | <input type="checkbox"/> Shopping Centers |
| <input type="checkbox"/> Handcraft/homecraft industries | <input type="checkbox"/> Statuary |
| <input type="checkbox"/> Harbors | <input type="checkbox"/> The first of its kind |
| <input type="checkbox"/> Industrial Plant Tours | <input type="checkbox"/> The only one of its kind |
| <input type="checkbox"/> Local "Oddities" | <input type="checkbox"/> Universities and Colleges |
| <input type="checkbox"/> Libraries | <input type="checkbox"/> Zoos |
| <input type="checkbox"/> Military Installations | <input checked="" type="checkbox"/> Unknown |

Nearby Recreation

- | | |
|---------------------------------------------------|-----------------------------------------------------------|
| <input type="checkbox"/> Amusement or theme parks | <input type="checkbox"/> Kite Flying |
| <input type="checkbox"/> Archery | <input type="checkbox"/> Local Food Specialties |
| <input type="checkbox"/> Ballooning | <input type="checkbox"/> Mountain Biking |
| <input type="checkbox"/> Beachcombing | <input type="checkbox"/> Picnicking |
| <input type="checkbox"/> Bird Watching | <input type="checkbox"/> Racing and Regattas |
| <input type="checkbox"/> Boating | <input type="checkbox"/> River Tubing |
| <input type="checkbox"/> Bowling | <input type="checkbox"/> Rock Hunting |
| <input type="checkbox"/> Camping | <input type="checkbox"/> Sailing |
| <input type="checkbox"/> Canoeing | <input type="checkbox"/> Scuba Diving |
| <input type="checkbox"/> Children's playgrounds | <input type="checkbox"/> Shopping |
| <input type="checkbox"/> Fishing | <input type="checkbox"/> Skeet Shooting |
| <input type="checkbox"/> Fossil Hunting | <input type="checkbox"/> Skiing (downhill, cross country) |
| <input type="checkbox"/> Gambling | <input type="checkbox"/> Swimming |
| <input type="checkbox"/> Golf | <input type="checkbox"/> Tennis |
| <input type="checkbox"/> Hang Gliding | <input type="checkbox"/> Trap Shooting |
| <input type="checkbox"/> Health and Beauty Spas | <input type="checkbox"/> Video Arcades |
| <input type="checkbox"/> Hiking | <input type="checkbox"/> Zoo |
| <input type="checkbox"/> Ice Skating | <input checked="" type="checkbox"/> Unknown |
| <input type="checkbox"/> Kayaking | |

Site ID 71 Site Name: Local Girl Scout Camp
County: Porter City: Liberty Township
Address: N 175 W & W 650 N

Owner: Non-profit

Owner Contact:

First Name:	Last Name:	
Organization: Girl Scouts of Amer		
Address 1:	Address 2:	
City:	State:	Zip Code:
Phone:	Fax:	E-mail:

Site ID 71 Site Name: Local Girl Scout Camp
County: Porter City: Liberty Township

Highest Visitation Season: Summer

Area of Significance: Native American Culture

Status of Protection:

- No existing protection
- Apparently Restored
- Need for Restoration
- Beyond Restoration
- Unknown

Intrinsic Qualities

- Archaeological
- Cultural
- Historical
- Natural
- Recreational
- Scenic
- Unknown

Main Visitor Groups - Age

- Senior Citizens
- Baby Boomers/Empty Nesters
- DINKS
- School Trips
- 40 somethings with teens
- 30 somethings with young children
- 20 somethings with young children
- Single 20 somethings
- Unknown

Main Visitor Groups - Interest

- History Buffs
- Architectural Interest
- Nature Types
- Military Buffs
- Rail Fans
- Unknown

Development Needs

- Camping
- Directional Signage
- Handicap Access
- Identification Signage
- Improved Parking
- Improved Vehicular Access
- Increased Parking
- Interpretation
- Lighting
- Mapping
- Overlook
- Picnic Facilities
- Potable Water
- Restroom
- Trails
- Visitor Safety Improvements
- Unknown

Designated Properties

- National Historic Landmark
- National Register of Historic Places
- Historic American Buildings Survey
- Historic American Engineering Record

Existing Site Facilities

<input type="checkbox"/> Hiking Trail	<input type="checkbox"/> Telephone
<input type="checkbox"/> Paved Biking Trail	<input type="checkbox"/> Tour Guides
<input type="checkbox"/> Unpaved Biking Trail	<input type="checkbox"/> Fire Pits
<input type="checkbox"/> Paved Walking Trail	<input type="checkbox"/> Grills
<input type="checkbox"/> Unpaved Walking Trail	<input type="checkbox"/> Horse Trail
<input type="checkbox"/> Paved Multi-Use Trail	<input type="checkbox"/> Paved Parking
<input type="checkbox"/> Unpaved Multi-Use Trail	<input type="checkbox"/> Unpaved Parking
<input type="checkbox"/> Playground facilities	<input type="checkbox"/> Cabins
<input type="checkbox"/> Lodge	<input checked="" type="checkbox"/> Camp Sites
<input checked="" type="checkbox"/> Shelters	<input type="checkbox"/> Trailer Camping
<input checked="" type="checkbox"/> Picnic benches	<input type="checkbox"/> Reservation System
<input checked="" type="checkbox"/> Restrooms	<input type="checkbox"/> Food Services
<input checked="" type="checkbox"/> Drinking Water	<input type="checkbox"/> Beach
<input type="checkbox"/> Unknown	

Existing Interpretive Qualities

- Kiosk
- Map
- Signage
- Brochure
- Video
- Web Site
- Guides
- Coloring Book
- Hospitality Center
- Unknown

Interpretive Needs

- Kiosk
- Map
- Signage
- Brochure
- Video
- Web Site
- Guides
- Coloring Book
- Hospitality Center
- Unknown

Interpretive Significance

<input type="checkbox"/> Agriculture	<input type="checkbox"/> Entertainment	<input type="checkbox"/> Maritime
<input type="checkbox"/> Archaeology	<input checked="" type="checkbox"/> Ethnic/Culture	<input type="checkbox"/> Military
<input type="checkbox"/> Architecture	<input type="checkbox"/> Geology	<input type="checkbox"/> Natural
<input type="checkbox"/> Art	<input checked="" type="checkbox"/> History	<input type="checkbox"/> Political
<input type="checkbox"/> Biographical	<input type="checkbox"/> Industry	<input type="checkbox"/> Scenic
<input type="checkbox"/> Education	<input type="checkbox"/> Manmade	<input checked="" type="checkbox"/> Transportation
<input type="checkbox"/> Engineering	<input type="checkbox"/> Religious	<input type="checkbox"/> Unknown

Site ID 71 Site Name: Local Girl Scout Camp
County: Porter City: Liberty Township

Natural or Scenic

- | | |
|----------------------------------------------------|-------------------------------------------------------------------|
| <input type="checkbox"/> Beaches | <input type="checkbox"/> Orchards and Vineyards |
| <input checked="" type="checkbox"/> Bird Watching | <input type="checkbox"/> Parks-national, state, local |
| <input type="checkbox"/> Climate | <input checked="" type="checkbox"/> Picnic Areas |
| <input checked="" type="checkbox"/> Fall Foliage | <input type="checkbox"/> Quiet |
| <input type="checkbox"/> Fishing streams and lakes | <input checked="" type="checkbox"/> Rivers |
| <input type="checkbox"/> Forests | <input type="checkbox"/> Sand Dunes |
| <input type="checkbox"/> Botanical Gardens | <input type="checkbox"/> Star Gazing |
| <input type="checkbox"/> Geologic Formations | <input type="checkbox"/> Views |
| <input type="checkbox"/> Hiking Trails | <input type="checkbox"/> Wilderness |
| <input type="checkbox"/> Lakes | <input type="checkbox"/> Wildlife (natural settings, sanctuaries) |
| <input type="checkbox"/> Nature Trails | <input type="checkbox"/> Unknown |
| <input type="checkbox"/> Open Space | |

Management Needs

- Resource Maintenance Plan
- Resource Restoration Plan
- Resource Protection Plan
- Landscape Maintenance Plan
- Signage Plan
- Hospitality Plan
- Interpretation Plan
- Lighting Plan
- Landscape Restoration Plan
- Unknown

Reference/Source of Information

- County Interim Report
- Cultural and Historical Resources Map
- First Hand Experience
- Focus Group
- Local/Survey Recommendation
- Unknown

Site ID 71 Site Name: Local Girl Scout Camp
 County: Porter City: Liberty Township

Cultural or Historic Attraction

<input type="checkbox"/> Archaeological Sites	<input type="checkbox"/> Historic Buildings	<input type="checkbox"/> Native Folklore
<input type="checkbox"/> Art Museum	<input type="checkbox"/> Historic Building Tours	<input type="checkbox"/> Newsworthy Places
<input type="checkbox"/> Battlefields	<input type="checkbox"/> Historic Railroads	<input type="checkbox"/> Old Forts
<input type="checkbox"/> Birthplaces or Homes of Famous People	<input type="checkbox"/> Historic Road	<input type="checkbox"/> Re-enactment of Historical Events
<input type="checkbox"/> Burial Grounds	<input type="checkbox"/> Interurban Rail Line	<input type="checkbox"/> Residential Historic District
<input type="checkbox"/> Churches	<input type="checkbox"/> Landmarks	<input type="checkbox"/> Ruins
<input type="checkbox"/> Conservatories	<input type="checkbox"/> Mansions	<input type="checkbox"/> School
<input type="checkbox"/> Downtown Commercial Historic District	<input type="checkbox"/> Memorials	<input type="checkbox"/> Theaters (stage productions, film)
<input type="checkbox"/> Early Industry	<input type="checkbox"/> Monuments	<input type="checkbox"/> Unknown
<input checked="" type="checkbox"/> Early Settlements	<input type="checkbox"/> Museums	
<input type="checkbox"/> Ethnic Celebrations	<input checked="" type="checkbox"/> Native American Culture	

Special Events

<input type="checkbox"/> Agricultural Fairs	<input type="checkbox"/> Craft Shows	<input type="checkbox"/> Pageants
<input type="checkbox"/> Air Shows	<input type="checkbox"/> Drama Productions	<input type="checkbox"/> Parades
<input type="checkbox"/> Animal Shows	<input type="checkbox"/> Farm Tours	<input type="checkbox"/> Photo Contests
<input type="checkbox"/> Antique and Collectible Shows	<input type="checkbox"/> Fishing Derbies	<input type="checkbox"/> Queen Coronations
<input type="checkbox"/> Art Shows	<input type="checkbox"/> Flower Shows or Festivals	<input type="checkbox"/> Races (auto, motorcycle, boat, horse)
<input type="checkbox"/> Artisan Studio Tours	<input type="checkbox"/> Food Festivals	<input type="checkbox"/> Religious Celebrations or Observations
<input type="checkbox"/> Auto Shows	<input type="checkbox"/> Harvest Celebrations	<input type="checkbox"/> Rodeos
<input type="checkbox"/> Ball Games and Tournaments	<input type="checkbox"/> Hay Rides	<input type="checkbox"/> Specialty Food Tasting Events
<input type="checkbox"/> Barbeques	<input type="checkbox"/> Hobby Shows	<input type="checkbox"/> Threshing Bees
<input type="checkbox"/> Barn Dances	<input type="checkbox"/> Home Tours	<input type="checkbox"/> Tractor Pulls
<input type="checkbox"/> Bicycle Tours/Races	<input type="checkbox"/> July 4th Celebrations	<input type="checkbox"/> Triathlons
<input type="checkbox"/> Card Tournaments	<input type="checkbox"/> Labor Day Celebrations	<input type="checkbox"/> Winery Tours and Tasting Rooms
<input type="checkbox"/> Christmas Festivals	<input type="checkbox"/> Living History Festivals	<input checked="" type="checkbox"/> Unknown
<input type="checkbox"/> Comedy Contests	<input type="checkbox"/> Music Festivals	

Site ID 71 Site Name: Local Girl Scout Camp
County: Porter City: Liberty Township

Other Attractions

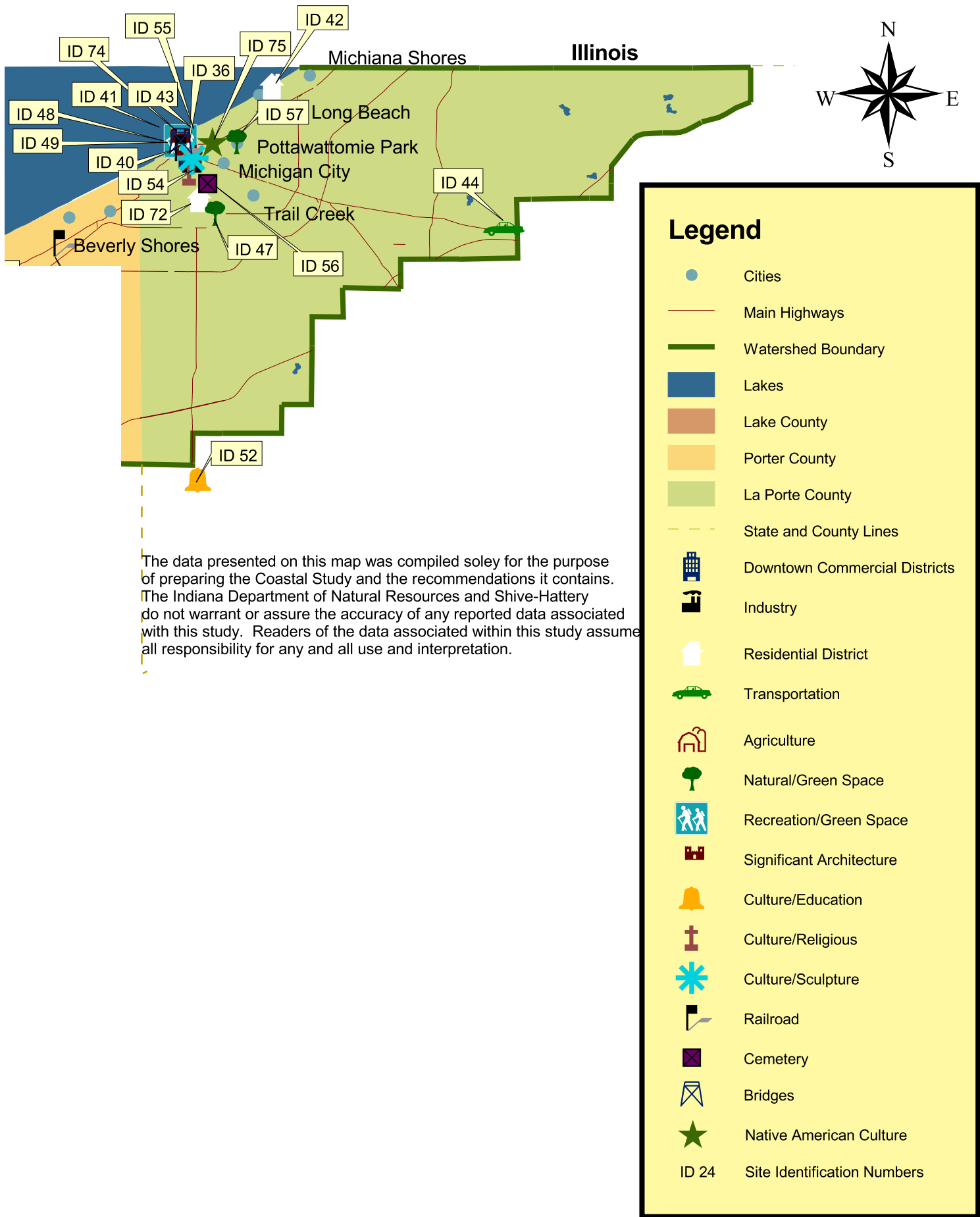
<input type="checkbox"/> Bridges	<input type="checkbox"/> Observation Towers
<input type="checkbox"/> Unusual Architecture	<input type="checkbox"/> Roadside Parks
<input type="checkbox"/> Children's Park	<input type="checkbox"/> Roadside Produce Stands
<input type="checkbox"/> Dams and Power Stations	<input type="checkbox"/> Saw Mill
<input type="checkbox"/> Government Buildings	<input type="checkbox"/> Settings for Movies
<input type="checkbox"/> Grist Mill	<input type="checkbox"/> Shopping Centers
<input type="checkbox"/> Handcraft/homecraft industries	<input type="checkbox"/> Statuary
<input type="checkbox"/> Harbors	<input type="checkbox"/> The first of its kind
<input type="checkbox"/> Industrial Plant Tours	<input type="checkbox"/> The only one of its kind
<input type="checkbox"/> Local "Oddities"	<input type="checkbox"/> Universities and Colleges
<input type="checkbox"/> Libraries	<input type="checkbox"/> Zoos
<input type="checkbox"/> Military Installations	<input checked="" type="checkbox"/> Unknown

Nearby Recreation

<input type="checkbox"/> Amusement or theme parks	<input type="checkbox"/> Kite Flying
<input type="checkbox"/> Archery	<input type="checkbox"/> Local Food Specialties
<input type="checkbox"/> Ballooning	<input type="checkbox"/> Mountain Biking
<input type="checkbox"/> Beachcombing	<input type="checkbox"/> Picnicking
<input type="checkbox"/> Bird Watching	<input type="checkbox"/> Racing and Regattas
<input type="checkbox"/> Boating	<input type="checkbox"/> River Tubing
<input type="checkbox"/> Bowling	<input type="checkbox"/> Rock Hunting
<input type="checkbox"/> Camping	<input type="checkbox"/> Sailing
<input type="checkbox"/> Canoeing	<input type="checkbox"/> Scuba Diving
<input type="checkbox"/> Children's playgrounds	<input type="checkbox"/> Shopping
<input type="checkbox"/> Fishing	<input type="checkbox"/> Skeet Shooting
<input type="checkbox"/> Fossil Hunting	<input type="checkbox"/> Skiing (downhill, cross country)
<input type="checkbox"/> Gambling	<input type="checkbox"/> Swimming
<input type="checkbox"/> Golf	<input type="checkbox"/> Tennis
<input type="checkbox"/> Hang Gliding	<input type="checkbox"/> Trap Shooting
<input type="checkbox"/> Health and Beauty Spas	<input type="checkbox"/> Video Arcades
<input type="checkbox"/> Hiking	<input type="checkbox"/> Zoo
<input type="checkbox"/> Ice Skating	<input checked="" type="checkbox"/> Unknown
<input type="checkbox"/> Kayaking	



La Porte County



La Porte County Site Map

Site ID 40 Site Name: Franklin Square Historic District

County: La Porte City: Michigan City

Address: Franklin Street & E 6th Street



Owner: Private/Multiple

Owner Contact:

First Name:	Last Name: Varies	
Organization:		
Address 1:	Address 2:	
City:	State:	Zip Code:
Phone:	Fax:	E-mail:

Site ID 40 Site Name: Franklin Square Historic District

County: La Porte City: Michigan City

Highest Visitation Season: All year

Area of Significance: Downtown Commercial District

Status of Protection:

- No existing protection
- Apparently Restored
- Need for Restoration
- Beyond Restoration
- Unknown

Main Visitor Groups - Age

- Senior Citizens
- Baby Boomers/Empty Nesters
- DINKS
- School Trips
- 40 somethings with teens
- 30 somethings with young children
- 20 somethings with young children
- Single 20 somethings
- Unknown

Main Visitor Groups - Interest

- History Buffs
- Architectural Interest
- Nature Types
- Military Buffs
- Rail Fans
- Unknown

Intrinsic Qualities

- Archaeological
- Cultural
- Historical
- Natural
- Recreational
- Scenic
- Unknown

Development Needs

- Camping
- Directional Signage
- Handicap Access
- Identification Signage
- Improved Parking
- Improved Vehicular Access
- Increased Parking
- Interpretation
- Lighting
- Mapping
- Overlook
- Picnic Facilities
- Potable Water
- Restroom
- Trails
- Visitor Safety Improvements
- Unknown

Designated Properties

- National Historic Landmark
- National Register of Historic Places
- Historic American Buildings Survey
- Historic American Engineering Record

Existing Site Facilities

<input type="checkbox"/> Hiking Trail	<input type="checkbox"/> Telephone
<input type="checkbox"/> Paved Biking Trail	<input type="checkbox"/> Tour Guides
<input type="checkbox"/> Unpaved Biking Trail	<input type="checkbox"/> Fire Pits
<input checked="" type="checkbox"/> Paved Walking Trail	<input type="checkbox"/> Grills
<input type="checkbox"/> Unpaved Walking Trail	<input type="checkbox"/> Horse Trail
<input type="checkbox"/> Paved Multi-Use Trail	<input checked="" type="checkbox"/> Paved Parking
<input type="checkbox"/> Unpaved Multi-Use Trail	<input type="checkbox"/> Unpaved Parking
<input type="checkbox"/> Playground facilities	<input type="checkbox"/> Cabins
<input type="checkbox"/> Lodge	<input type="checkbox"/> Camp Sites
<input type="checkbox"/> Shelters	<input type="checkbox"/> Trailer Camping
<input type="checkbox"/> Picnic benches	<input type="checkbox"/> Reservation System
<input type="checkbox"/> Restrooms	<input checked="" type="checkbox"/> Food Services
<input type="checkbox"/> Drinking Water	<input type="checkbox"/> Beach
<input type="checkbox"/> Unknown	

Existing Interpretive Qualities

- Kiosk
- Map
- Signage
- Brochure
- Video
- Web Site
- Guides
- Coloring Book
- Hospitality Center
- Unknown

Interpretive Needs

- Kiosk
- Map
- Signage
- Brochure
- Video
- Web Site
- Guides
- Coloring Book
- Hospitality Center
- Unknown

Interpretive Significance

<input type="checkbox"/> Agriculture	<input type="checkbox"/> Entertainment	<input checked="" type="checkbox"/> Maritime
<input type="checkbox"/> Archaeology	<input type="checkbox"/> Ethnic/Culture	<input type="checkbox"/> Military
<input checked="" type="checkbox"/> Architecture	<input type="checkbox"/> Geology	<input type="checkbox"/> Natural
<input type="checkbox"/> Art	<input checked="" type="checkbox"/> History	<input checked="" type="checkbox"/> Political
<input type="checkbox"/> Biographical	<input checked="" type="checkbox"/> Industry	<input type="checkbox"/> Scenic
<input type="checkbox"/> Education	<input type="checkbox"/> Manmade	<input checked="" type="checkbox"/> Transportation
<input type="checkbox"/> Engineering	<input checked="" type="checkbox"/> Religious	<input type="checkbox"/> Unknown

Site ID 40 Site Name: Franklin Square Historic District

County: La Porte City: Michigan City

Natural or Scenic

- | | |
|----------------------------------------------------|-------------------------------------------------------------------|
| <input type="checkbox"/> Beaches | <input type="checkbox"/> Orchards and Vineyards |
| <input type="checkbox"/> Bird Watching | <input type="checkbox"/> Parks-national, state, local |
| <input type="checkbox"/> Climate | <input type="checkbox"/> Picnic Areas |
| <input type="checkbox"/> Fall Foliage | <input type="checkbox"/> Quiet |
| <input type="checkbox"/> Fishing streams and lakes | <input type="checkbox"/> Rivers |
| <input type="checkbox"/> Forests | <input type="checkbox"/> Sand Dunes |
| <input type="checkbox"/> Botanical Gardens | <input type="checkbox"/> Star Gazing |
| <input type="checkbox"/> Geologic Formations | <input type="checkbox"/> Views |
| <input type="checkbox"/> Hiking Trails | <input type="checkbox"/> Wilderness |
| <input type="checkbox"/> Lakes | <input type="checkbox"/> Wildlife (natural settings, sanctuaries) |
| <input type="checkbox"/> Nature Trails | <input checked="" type="checkbox"/> Unknown |
| <input type="checkbox"/> Open Space | |

Management Needs

- Resource Maintenance Plan
- Resource Restoration Plan
- Resource Protection Plan
- Landscape Maintenance Plan
- Signage Plan
- Hospitality Plan
- Interpretation Plan
- Lighting Plan
- Landscape Restoration Plan
- Unknown

Reference/Source of Information

- County Interim Report
- Cultural and Historical Resources Map
- First Hand Experience
- Focus Group
- Local/Survey Recommendation
- Unknown

Site ID 40 Site Name: Franklin Square Historic District

County: La Porte

City: Michigan City

Cultural or Historic Attraction

- | | | |
|---------------------------------------------------------------------------|----------------------------------------------------------|-------------------------------------------------------------|
| <input type="checkbox"/> Archaeological Sites | <input checked="" type="checkbox"/> Historic Buildings | <input type="checkbox"/> Native Folklore |
| <input type="checkbox"/> Art Museum | <input type="checkbox"/> Historic Building Tours | <input type="checkbox"/> Newsworthy Places |
| <input type="checkbox"/> Battlefields | <input checked="" type="checkbox"/> Historic Railroads | <input type="checkbox"/> Old Forts |
| <input type="checkbox"/> Birthplaces or Homes of Famous People | <input type="checkbox"/> Historic Road | <input type="checkbox"/> Re-enactment of Historical Events |
| <input type="checkbox"/> Burial Grounds | <input checked="" type="checkbox"/> Interurban Rail Line | <input type="checkbox"/> Residential Historic District |
| <input checked="" type="checkbox"/> Churches | <input type="checkbox"/> Landmarks | <input type="checkbox"/> Ruins |
| <input type="checkbox"/> Conservatories | <input type="checkbox"/> Mansions | <input type="checkbox"/> School |
| <input checked="" type="checkbox"/> Downtown Commercial Historic District | <input type="checkbox"/> Memorials | <input type="checkbox"/> Theaters (stage productions, film) |
| <input checked="" type="checkbox"/> Early Industry | <input type="checkbox"/> Monuments | <input type="checkbox"/> Unknown |
| <input checked="" type="checkbox"/> Early Settlements | <input type="checkbox"/> Museums | |
| <input type="checkbox"/> Ethnic Celebrations | <input type="checkbox"/> Native American Culture | |

Special Events

- | | | |
|--------------------------------------------------------|----------------------------------------------------|-----------------------------------------------------------------|
| <input type="checkbox"/> Agricultural Fairs | <input type="checkbox"/> Craft Shows | <input type="checkbox"/> Pageants |
| <input type="checkbox"/> Air Shows | <input type="checkbox"/> Drama Productions | <input type="checkbox"/> Parades |
| <input type="checkbox"/> Animal Shows | <input type="checkbox"/> Farm Tours | <input type="checkbox"/> Photo Contests |
| <input type="checkbox"/> Antique and Collectible Shows | <input type="checkbox"/> Fishing Derbies | <input type="checkbox"/> Queen Coronations |
| <input type="checkbox"/> Art Shows | <input type="checkbox"/> Flower Shows or Festivals | <input type="checkbox"/> Races (auto, motorcycle, boat, horse) |
| <input type="checkbox"/> Artisan Studio Tours | <input type="checkbox"/> Food Festivals | <input type="checkbox"/> Religious Celebrations or Observations |
| <input type="checkbox"/> Auto Shows | <input type="checkbox"/> Harvest Celebrations | <input type="checkbox"/> Rodeos |
| <input type="checkbox"/> Ball Games and Tournaments | <input type="checkbox"/> Hay Rides | <input type="checkbox"/> Specialty Food Tasting Events |
| <input type="checkbox"/> Barbeques | <input type="checkbox"/> Hobby Shows | <input type="checkbox"/> Threshing Bees |
| <input type="checkbox"/> Barn Dances | <input type="checkbox"/> Home Tours | <input type="checkbox"/> Tractor Pulls |
| <input type="checkbox"/> Bicycle Tours/Races | <input type="checkbox"/> July 4th Celebrations | <input type="checkbox"/> Triathlons |
| <input type="checkbox"/> Card Tournaments | <input type="checkbox"/> Labor Day Celebrations | <input type="checkbox"/> Winery Tours and Tasting Rooms |
| <input type="checkbox"/> Christmas Festivals | <input type="checkbox"/> Living History Festivals | <input checked="" type="checkbox"/> Unknown |
| <input type="checkbox"/> Comedy Contests | <input type="checkbox"/> Music Festivals | |

Site ID 40 Site Name: Franklin Square Historic District

County: La Porte

City: Michigan City

Other Attractions

- | | |
|-------------------------------------------------------------|--------------------------------------------------------|
| <input checked="" type="checkbox"/> Bridges | <input checked="" type="checkbox"/> Observation Towers |
| <input checked="" type="checkbox"/> Unusual Architecture | <input type="checkbox"/> Roadside Parks |
| <input checked="" type="checkbox"/> Children's Park | <input type="checkbox"/> Roadside Produce Stands |
| <input checked="" type="checkbox"/> Dams and Power Stations | <input type="checkbox"/> Saw Mill |
| <input checked="" type="checkbox"/> Government Buildings | <input type="checkbox"/> Settings for Movies |
| <input type="checkbox"/> Grist Mill | <input checked="" type="checkbox"/> Shopping Centers |
| <input type="checkbox"/> Handcraft/homecraft industries | <input checked="" type="checkbox"/> Statuary |
| <input checked="" type="checkbox"/> Harbors | <input type="checkbox"/> The first of its kind |
| <input type="checkbox"/> Industrial Plant Tours | <input type="checkbox"/> The only one of its kind |
| <input type="checkbox"/> Local "Oddities" | <input type="checkbox"/> Universities and Colleges |
| <input type="checkbox"/> Libraries | <input checked="" type="checkbox"/> Zoos |
| <input checked="" type="checkbox"/> Military Installations | <input type="checkbox"/> Unknown |

Nearby Recreation

- | | |
|---------------------------------------------------|-----------------------------------------------------------|
| <input type="checkbox"/> Amusement or theme parks | <input checked="" type="checkbox"/> Kite Flying |
| <input type="checkbox"/> Archery | <input type="checkbox"/> Local Food Specialties |
| <input type="checkbox"/> Ballooning | <input type="checkbox"/> Mountain Biking |
| <input checked="" type="checkbox"/> Beachcombing | <input checked="" type="checkbox"/> Picnicking |
| <input checked="" type="checkbox"/> Bird Watching | <input type="checkbox"/> Racing and Regattas |
| <input checked="" type="checkbox"/> Boating | <input type="checkbox"/> River Tubing |
| <input type="checkbox"/> Bowling | <input type="checkbox"/> Rock Hunting |
| <input type="checkbox"/> Camping | <input checked="" type="checkbox"/> Sailing |
| <input type="checkbox"/> Canoeing | <input type="checkbox"/> Scuba Diving |
| <input type="checkbox"/> Children's playgrounds | <input checked="" type="checkbox"/> Shopping |
| <input checked="" type="checkbox"/> Fishing | <input type="checkbox"/> Skeet Shooting |
| <input type="checkbox"/> Fossil Hunting | <input type="checkbox"/> Skiing (downhill, cross country) |
| <input type="checkbox"/> Gambling | <input checked="" type="checkbox"/> Swimming |
| <input type="checkbox"/> Golf | <input type="checkbox"/> Tennis |
| <input type="checkbox"/> Hang Gliding | <input type="checkbox"/> Trap Shooting |
| <input type="checkbox"/> Health and Beauty Spas | <input type="checkbox"/> Video Arcades |
| <input type="checkbox"/> Hiking | <input checked="" type="checkbox"/> Zoo |
| <input type="checkbox"/> Ice Skating | <input type="checkbox"/> Unknown |
| <input type="checkbox"/> Kayaking | |

Site ID 41 Site Name: Michigan City Paper Box Company

County: La Porte City: Michigan City

Address: 1206 Pine Street

Owner: Private/Individual

Owner Contact:

First Name:	Last Name:	
Organization: Michigan City Pape		
Address 1: 1206 Pine Street	Address 2:	
City: Michigan City	State: IN	Zip Code: 46360-
Phone:	Fax:	E-mail:

Site ID 41 Site Name: Michigan City Paper Box Company

County: La Porte City: Michigan City

Highest Visitation Season: Not open to public

Area of Significance: Industry

Status of Protection:

- No existing protection
- Apparently Restored
- Need for Restoration
- Beyond Restoration
- Unknown

Main Visitor Groups - Age

- Senior Citizens
- Baby Boomers/Empty Nesters
- DINKS
- School Trips
- 40 somethings with teens
- 30 somethings with young children
- 20 somethings with young children
- Single 20 somethings
- Unknown

Main Visitor Groups - Interest

- History Buffs
- Architectural Interest
- Nature Types
- Military Buffs
- Rail Fans
- Unknown

Intrinsic Qualities

- Archaeological
- Cultural
- Historical
- Natural
- Recreational
- Scenic
- Unknown

Development Needs

- Camping
- Directional Signage
- Handicap Access
- Identification Signage
- Improved Parking
- Improved Vehicular Access
- Increased Parking
- Interpretation
- Lighting
- Mapping
- Overlook
- Picnic Facilities
- Potable Water
- Restroom
- Trails
- Visitor Safety Improvements
- Unknown

Designated Properties

- National Historic Landmark
- National Register of Historic Places
- Historic American Buildings Survey
- Historic American Engineering Record

Existing Site Facilities

<input type="checkbox"/> Hiking Trail	<input type="checkbox"/> Telephone
<input type="checkbox"/> Paved Biking Trail	<input type="checkbox"/> Tour Guides
<input type="checkbox"/> Unpaved Biking Trail	<input type="checkbox"/> Fire Pits
<input type="checkbox"/> Paved Walking Trail	<input type="checkbox"/> Grills
<input type="checkbox"/> Unpaved Walking Trail	<input type="checkbox"/> Horse Trail
<input type="checkbox"/> Paved Multi-Use Trail	<input checked="" type="checkbox"/> Paved Parking
<input type="checkbox"/> Unpaved Multi-Use Trail	<input type="checkbox"/> Unpaved Parking
<input type="checkbox"/> Playground facilities	<input type="checkbox"/> Cabins
<input type="checkbox"/> Lodge	<input type="checkbox"/> Camp Sites
<input type="checkbox"/> Shelters	<input type="checkbox"/> Trailer Camping
<input type="checkbox"/> Picnic benches	<input type="checkbox"/> Reservation System
<input type="checkbox"/> Restrooms	<input type="checkbox"/> Food Services
<input type="checkbox"/> Drinking Water	<input type="checkbox"/> Beach
<input type="checkbox"/> Unknown	

Existing Interpretive Qualities

- Kiosk
- Map
- Signage
- Brochure
- Video
- Web Site
- Guides
- Coloring Book
- Hospitality Center
- Unknown

Interpretive Needs

- Kiosk
- Map
- Signage
- Brochure
- Video
- Web Site
- Guides
- Coloring Book
- Hospitality Center
- Unknown

Interpretive Significance

<input type="checkbox"/> Agriculture	<input type="checkbox"/> Entertainment	<input type="checkbox"/> Maritime
<input type="checkbox"/> Archaeology	<input type="checkbox"/> Ethnic/Culture	<input type="checkbox"/> Military
<input checked="" type="checkbox"/> Architecture	<input type="checkbox"/> Geology	<input type="checkbox"/> Natural
<input type="checkbox"/> Art	<input type="checkbox"/> History	<input type="checkbox"/> Political
<input type="checkbox"/> Biographical	<input checked="" type="checkbox"/> Industry	<input type="checkbox"/> Scenic
<input type="checkbox"/> Education	<input type="checkbox"/> Manmade	<input type="checkbox"/> Transportation
<input type="checkbox"/> Engineering	<input type="checkbox"/> Religious	<input type="checkbox"/> Unknown

Site ID 41 Site Name: Michigan City Paper Box Company

County: La Porte City: Michigan City

Natural or Scenic

- | | |
|----------------------------------------------------|-------------------------------------------------------------------|
| <input type="checkbox"/> Beaches | <input type="checkbox"/> Orchards and Vineyards |
| <input type="checkbox"/> Bird Watching | <input type="checkbox"/> Parks-national, state, local |
| <input type="checkbox"/> Climate | <input type="checkbox"/> Picnic Areas |
| <input type="checkbox"/> Fall Foliage | <input type="checkbox"/> Quiet |
| <input type="checkbox"/> Fishing streams and lakes | <input type="checkbox"/> Rivers |
| <input type="checkbox"/> Forests | <input type="checkbox"/> Sand Dunes |
| <input type="checkbox"/> Botanical Gardens | <input type="checkbox"/> Star Gazing |
| <input type="checkbox"/> Geologic Formations | <input type="checkbox"/> Views |
| <input type="checkbox"/> Hiking Trails | <input type="checkbox"/> Wilderness |
| <input type="checkbox"/> Lakes | <input type="checkbox"/> Wildlife (natural settings, sanctuaries) |
| <input type="checkbox"/> Nature Trails | <input type="checkbox"/> Unknown |
| <input type="checkbox"/> Open Space | |

Management Needs

- Resource Maintenance Plan
- Resource Restoration Plan
- Resource Protection Plan
- Landscape Maintenance Plan
- Signage Plan
- Hospitality Plan
- Interpretation Plan
- Lighting Plan
- Landscape Restoration Plan
- Unknown

Reference/Source of Information

- County Interim Report
- Cultural and Historical Resources Map
- First Hand Experience
- Focus Group
- Local/Survey Recommendation
- Unknown

Site ID 41 Site Name: Michigan City Paper Box Company

County: La Porte

City: Michigan City

Cultural or Historic Attraction

- | | | |
|----------------------------------------------------------------|--------------------------------------------------|-------------------------------------------------------------|
| <input type="checkbox"/> Archaeological Sites | <input type="checkbox"/> Historic Buildings | <input type="checkbox"/> Native Folklore |
| <input type="checkbox"/> Art Museum | <input type="checkbox"/> Historic Building Tours | <input type="checkbox"/> Newsworthy Places |
| <input type="checkbox"/> Battlefields | <input type="checkbox"/> Historic Railroads | <input type="checkbox"/> Old Forts |
| <input type="checkbox"/> Birthplaces or Homes of Famous People | <input type="checkbox"/> Historic Road | <input type="checkbox"/> Re-enactment of Historical Events |
| <input type="checkbox"/> Burial Grounds | <input type="checkbox"/> Interurban Rail Line | <input type="checkbox"/> Residential Historic District |
| <input type="checkbox"/> Churches | <input type="checkbox"/> Landmarks | <input type="checkbox"/> Ruins |
| <input type="checkbox"/> Conservatories | <input type="checkbox"/> Mansions | <input type="checkbox"/> School |
| <input type="checkbox"/> Downtown Commercial Historic District | <input type="checkbox"/> Memorials | <input type="checkbox"/> Theaters (stage productions, film) |
| <input checked="" type="checkbox"/> Early Industry | <input type="checkbox"/> Monuments | <input type="checkbox"/> Unknown |
| <input type="checkbox"/> Early Settlements | <input type="checkbox"/> Museums | |
| <input type="checkbox"/> Ethnic Celebrations | <input type="checkbox"/> Native American Culture | |

Special Events

- | | | |
|--------------------------------------------------------|----------------------------------------------------|-----------------------------------------------------------------|
| <input type="checkbox"/> Agricultural Fairs | <input type="checkbox"/> Craft Shows | <input type="checkbox"/> Pageants |
| <input type="checkbox"/> Air Shows | <input type="checkbox"/> Drama Productions | <input type="checkbox"/> Parades |
| <input type="checkbox"/> Animal Shows | <input type="checkbox"/> Farm Tours | <input type="checkbox"/> Photo Contests |
| <input type="checkbox"/> Antique and Collectible Shows | <input type="checkbox"/> Fishing Derbies | <input type="checkbox"/> Queen Coronations |
| <input type="checkbox"/> Art Shows | <input type="checkbox"/> Flower Shows or Festivals | <input type="checkbox"/> Races (auto, motorcycle, boat, horse) |
| <input type="checkbox"/> Artisan Studio Tours | <input type="checkbox"/> Food Festivals | <input type="checkbox"/> Religious Celebrations or Observations |
| <input type="checkbox"/> Auto Shows | <input type="checkbox"/> Harvest Celebrations | <input type="checkbox"/> Rodeos |
| <input type="checkbox"/> Ball Games and Tournaments | <input type="checkbox"/> Hay Rides | <input type="checkbox"/> Specialty Food Tasting Events |
| <input type="checkbox"/> Barbeques | <input type="checkbox"/> Hobby Shows | <input type="checkbox"/> Threshing Bees |
| <input type="checkbox"/> Barn Dances | <input type="checkbox"/> Home Tours | <input type="checkbox"/> Tractor Pulls |
| <input type="checkbox"/> Bicycle Tours/Races | <input type="checkbox"/> July 4th Celebrations | <input type="checkbox"/> Triathlons |
| <input type="checkbox"/> Card Tournaments | <input type="checkbox"/> Labor Day Celebrations | <input type="checkbox"/> Winery Tours and Tasting Rooms |
| <input type="checkbox"/> Christmas Festivals | <input type="checkbox"/> Living History Festivals | <input checked="" type="checkbox"/> Unknown |
| <input type="checkbox"/> Comedy Contests | <input type="checkbox"/> Music Festivals | |

Site ID 41 Site Name: Michigan City Paper Box Company

County: La Porte

City: Michigan City

Other Attractions

- | | |
|----------------------------------------------------------|------------------------------------------------------|
| <input type="checkbox"/> Bridges | <input type="checkbox"/> Observation Towers |
| <input checked="" type="checkbox"/> Unusual Architecture | <input type="checkbox"/> Roadside Parks |
| <input type="checkbox"/> Children's Park | <input type="checkbox"/> Roadside Produce Stands |
| <input type="checkbox"/> Dams and Power Stations | <input type="checkbox"/> Saw Mill |
| <input checked="" type="checkbox"/> Government Buildings | <input type="checkbox"/> Settings for Movies |
| <input type="checkbox"/> Grist Mill | <input checked="" type="checkbox"/> Shopping Centers |
| <input type="checkbox"/> Handcraft/homecraft industries | <input type="checkbox"/> Statuary |
| <input type="checkbox"/> Harbors | <input type="checkbox"/> The first of its kind |
| <input type="checkbox"/> Industrial Plant Tours | <input type="checkbox"/> The only one of its kind |
| <input type="checkbox"/> Local "Oddities" | <input type="checkbox"/> Universities and Colleges |
| <input type="checkbox"/> Libraries | <input type="checkbox"/> Zoos |
| <input type="checkbox"/> Military Installations | <input type="checkbox"/> Unknown |

Nearby Recreation

- | | |
|---------------------------------------------------|-----------------------------------------------------------|
| <input type="checkbox"/> Amusement or theme parks | <input type="checkbox"/> Kite Flying |
| <input type="checkbox"/> Archery | <input type="checkbox"/> Local Food Specialties |
| <input type="checkbox"/> Ballooning | <input type="checkbox"/> Mountain Biking |
| <input type="checkbox"/> Beachcombing | <input type="checkbox"/> Picnicking |
| <input type="checkbox"/> Bird Watching | <input type="checkbox"/> Racing and Regattas |
| <input type="checkbox"/> Boating | <input type="checkbox"/> River Tubing |
| <input type="checkbox"/> Bowling | <input type="checkbox"/> Rock Hunting |
| <input type="checkbox"/> Camping | <input type="checkbox"/> Sailing |
| <input type="checkbox"/> Canoeing | <input type="checkbox"/> Scuba Diving |
| <input type="checkbox"/> Children's playgrounds | <input type="checkbox"/> Shopping |
| <input type="checkbox"/> Fishing | <input type="checkbox"/> Skeet Shooting |
| <input type="checkbox"/> Fossil Hunting | <input type="checkbox"/> Skiing (downhill, cross country) |
| <input type="checkbox"/> Gambling | <input type="checkbox"/> Swimming |
| <input type="checkbox"/> Golf | <input type="checkbox"/> Tennis |
| <input type="checkbox"/> Hang Gliding | <input type="checkbox"/> Trap Shooting |
| <input type="checkbox"/> Health and Beauty Spas | <input type="checkbox"/> Video Arcades |
| <input type="checkbox"/> Hiking | <input type="checkbox"/> Zoo |
| <input type="checkbox"/> Ice Skating | <input checked="" type="checkbox"/> Unknown |
| <input type="checkbox"/> Kayaking | |

Site ID 42 Site Name: Residences and John Lloyd Wright Homes

County: La Porte City: Long Beach

Address: Lake Shore Drive & Belle Plaine Trail

Owner: Private/Individual

Owner Contact:

First Name:	Last Name: Varies	
Organization:		
Address 1:	Address 2:	
City:	State:	Zip Code:
Phone:	Fax:	E-mail:

Site ID 42 Site Name: Residences and John Lloyd Wright Homes

County: La Porte City: Long Beach

Highest Visitation Season: Not open to public

Area of Significance: Residential District

Status of Protection:

No existing protection

Apparently Restored

Need for Restoration

Beyond Restoration

Unknown

Main Visitor Groups - Age

Senior Citizens

Baby Boomers/Empty Nesters

DINKS

School Trips

40 somethings with teens

30 somethings with young children

20 somethings with young children

Single 20 somethings

Unknown

Main Visitor Groups - Interest

History Buffs

Architectural Interest

Nature Types

Military Buffs

Rail Fans

Unknown

Intrinsic Qualities

Archaeological

Cultural

Historical

Natural

Recreational

Scenic

Unknown

Development Needs

Camping

Directional Signage

Handicap Access

Identification Signage

Improved Parking

Improved Vehicular Access

Increased Parking

Interpretation

Lighting

Mapping

Overlook

Picnic Facilities

Potable Water

Restroom

Trails

Visitor Safety Improvements

Unknown

Designated Properties

National Historic Landmark

National Register of Historic Places

Historic American Buildings Survey

Historic American Engineering Record

Existing Site Facilities

<input type="checkbox"/> Hiking Trail	<input type="checkbox"/> Telephone
<input type="checkbox"/> Paved Biking Trail	<input type="checkbox"/> Tour Guides
<input type="checkbox"/> Unpaved Biking Trail	<input type="checkbox"/> Fire Pits
<input type="checkbox"/> Paved Walking Trail	<input type="checkbox"/> Grills
<input type="checkbox"/> Unpaved Walking Trail	<input type="checkbox"/> Horse Trail
<input type="checkbox"/> Paved Multi-Use Trail	<input type="checkbox"/> Paved Parking
<input type="checkbox"/> Unpaved Multi-Use Trail	<input type="checkbox"/> Unpaved Parking
<input type="checkbox"/> Playground facilities	<input type="checkbox"/> Cabins
<input type="checkbox"/> Lodge	<input type="checkbox"/> Camp Sites
<input type="checkbox"/> Shelters	<input type="checkbox"/> Trailer Camping
<input type="checkbox"/> Picnic benches	<input type="checkbox"/> Reservation System
<input type="checkbox"/> Restrooms	<input type="checkbox"/> Food Services
<input type="checkbox"/> Drinking Water	<input type="checkbox"/> Beach
<input type="checkbox"/> Unknown	

Existing Interpretive Qualities

Kiosk

Map

Signage

Brochure

Video

Web Site

Guides

Coloring Book

Hospitality Center

Unknown

Interpretive Needs

Kiosk

Map

Signage

Brochure

Video

Web Site

Guides

Coloring Book

Hospitality Center

Unknown

Interpretive Significance

<input type="checkbox"/> Agriculture	<input type="checkbox"/> Entertainment	<input type="checkbox"/> Maritime
<input type="checkbox"/> Archaeology	<input type="checkbox"/> Ethnic/Culture	<input type="checkbox"/> Military
<input checked="" type="checkbox"/> Architecture	<input type="checkbox"/> Geology	<input type="checkbox"/> Natural
<input checked="" type="checkbox"/> Art	<input checked="" type="checkbox"/> History	<input type="checkbox"/> Political
<input checked="" type="checkbox"/> Biographical	<input type="checkbox"/> Industry	<input type="checkbox"/> Scenic
<input type="checkbox"/> Education	<input type="checkbox"/> Manmade	<input type="checkbox"/> Transportation
<input checked="" type="checkbox"/> Engineering	<input type="checkbox"/> Religious	<input type="checkbox"/> Unknown

Site ID 42 Site Name: Residences and John Lloyd Wright Homes

County: La Porte City: Long Beach

Natural or Scenic

- | | |
|----------------------------------------------------|-------------------------------------------------------------------|
| <input checked="" type="checkbox"/> Beaches | <input type="checkbox"/> Orchards and Vineyards |
| <input checked="" type="checkbox"/> Bird Watching | <input type="checkbox"/> Parks-national, state, local |
| <input type="checkbox"/> Climate | <input type="checkbox"/> Picnic Areas |
| <input type="checkbox"/> Fall Foliage | <input type="checkbox"/> Quiet |
| <input type="checkbox"/> Fishing streams and lakes | <input type="checkbox"/> Rivers |
| <input type="checkbox"/> Forests | <input type="checkbox"/> Sand Dunes |
| <input type="checkbox"/> Botanical Gardens | <input type="checkbox"/> Star Gazing |
| <input type="checkbox"/> Geologic Formations | <input type="checkbox"/> Views |
| <input type="checkbox"/> Hiking Trails | <input type="checkbox"/> Wilderness |
| <input checked="" type="checkbox"/> Lakes | <input type="checkbox"/> Wildlife (natural settings, sanctuaries) |
| <input type="checkbox"/> Nature Trails | <input type="checkbox"/> Unknown |
| <input type="checkbox"/> Open Space | |

Management Needs

- Resource Maintenance Plan
- Resource Restoration Plan
- Resource Protection Plan
- Landscape Maintenance Plan
- Signage Plan
- Hospitality Plan
- Interpretation Plan
- Lighting Plan
- Landscape Restoration Plan
- Unknown

Reference/Source of Information

- County Interim Report
- Cultural and Historical Resources Map
- First Hand Experience
- Focus Group
- Local/Survey Recommendation
- Unknown

Site ID 42 Site Name: Residences and John Lloyd Wright Homes

County: La Porte City: Long Beach

Cultural or Historic Attraction

- | | | |
|----------------------------------------------------------------|--------------------------------------------------------|-------------------------------------------------------------|
| <input type="checkbox"/> Archaeological Sites | <input checked="" type="checkbox"/> Historic Buildings | <input type="checkbox"/> Native Folklore |
| <input type="checkbox"/> Art Museum | <input type="checkbox"/> Historic Building Tours | <input type="checkbox"/> Newsworthy Places |
| <input type="checkbox"/> Battlefields | <input type="checkbox"/> Historic Railroads | <input type="checkbox"/> Old Forts |
| <input type="checkbox"/> Birthplaces or Homes of Famous People | <input type="checkbox"/> Historic Road | <input type="checkbox"/> Re-enactment of Historical Events |
| <input type="checkbox"/> Burial Grounds | <input type="checkbox"/> Interurban Rail Line | <input type="checkbox"/> Residential Historic District |
| <input type="checkbox"/> Churches | <input type="checkbox"/> Landmarks | <input type="checkbox"/> Ruins |
| <input type="checkbox"/> Conservatories | <input type="checkbox"/> Mansions | <input type="checkbox"/> School |
| <input type="checkbox"/> Downtown Commercial Historic District | <input type="checkbox"/> Memorials | <input type="checkbox"/> Theaters (stage productions, film) |
| <input type="checkbox"/> Early Industry | <input type="checkbox"/> Monuments | <input type="checkbox"/> Unknown |
| <input type="checkbox"/> Early Settlements | <input type="checkbox"/> Museums | |
| <input type="checkbox"/> Ethnic Celebrations | <input type="checkbox"/> Native American Culture | |

Special Events

- | | | |
|--------------------------------------------------------|----------------------------------------------------|-----------------------------------------------------------------|
| <input type="checkbox"/> Agricultural Fairs | <input type="checkbox"/> Craft Shows | <input type="checkbox"/> Pageants |
| <input type="checkbox"/> Air Shows | <input type="checkbox"/> Drama Productions | <input type="checkbox"/> Parades |
| <input type="checkbox"/> Animal Shows | <input type="checkbox"/> Farm Tours | <input type="checkbox"/> Photo Contests |
| <input type="checkbox"/> Antique and Collectible Shows | <input type="checkbox"/> Fishing Derbies | <input type="checkbox"/> Queen Coronations |
| <input type="checkbox"/> Art Shows | <input type="checkbox"/> Flower Shows or Festivals | <input type="checkbox"/> Races (auto, motorcycle, boat, horse) |
| <input type="checkbox"/> Artisan Studio Tours | <input type="checkbox"/> Food Festivals | <input type="checkbox"/> Religious Celebrations or Observations |
| <input type="checkbox"/> Auto Shows | <input type="checkbox"/> Harvest Celebrations | <input type="checkbox"/> Rodeos |
| <input type="checkbox"/> Ball Games and Tournaments | <input type="checkbox"/> Hay Rides | <input type="checkbox"/> Specialty Food Tasting Events |
| <input type="checkbox"/> Barbeques | <input type="checkbox"/> Hobby Shows | <input type="checkbox"/> Threshing Bees |
| <input type="checkbox"/> Barn Dances | <input type="checkbox"/> Home Tours | <input type="checkbox"/> Tractor Pulls |
| <input type="checkbox"/> Bicycle Tours/Races | <input type="checkbox"/> July 4th Celebrations | <input type="checkbox"/> Triathlons |
| <input type="checkbox"/> Card Tournaments | <input type="checkbox"/> Labor Day Celebrations | <input type="checkbox"/> Winery Tours and Tasting Rooms |
| <input type="checkbox"/> Christmas Festivals | <input type="checkbox"/> Living History Festivals | <input checked="" type="checkbox"/> Unknown |
| <input type="checkbox"/> Comedy Contests | <input type="checkbox"/> Music Festivals | |

Site ID 42 Site Name: Residences and John Lloyd Wright Homes

County: La Porte

City: Long Beach

Other Attractions

- | | |
|----------------------------------------------------------|----------------------------------------------------|
| <input type="checkbox"/> Bridges | <input type="checkbox"/> Observation Towers |
| <input checked="" type="checkbox"/> Unusual Architecture | <input type="checkbox"/> Roadside Parks |
| <input type="checkbox"/> Children's Park | <input type="checkbox"/> Roadside Produce Stands |
| <input type="checkbox"/> Dams and Power Stations | <input type="checkbox"/> Saw Mill |
| <input type="checkbox"/> Government Buildings | <input type="checkbox"/> Settings for Movies |
| <input type="checkbox"/> Grist Mill | <input type="checkbox"/> Shopping Centers |
| <input type="checkbox"/> Handcraft/homecraft industries | <input type="checkbox"/> Statuary |
| <input type="checkbox"/> Harbors | <input type="checkbox"/> The first of its kind |
| <input type="checkbox"/> Industrial Plant Tours | <input type="checkbox"/> The only one of its kind |
| <input type="checkbox"/> Local "Oddities" | <input type="checkbox"/> Universities and Colleges |
| <input type="checkbox"/> Libraries | <input type="checkbox"/> Zoos |
| <input type="checkbox"/> Military Installations | <input type="checkbox"/> Unknown |

Nearby Recreation

- | | |
|---------------------------------------------------|-----------------------------------------------------------|
| <input type="checkbox"/> Amusement or theme parks | <input type="checkbox"/> Kite Flying |
| <input type="checkbox"/> Archery | <input type="checkbox"/> Local Food Specialties |
| <input type="checkbox"/> Ballooning | <input type="checkbox"/> Mountain Biking |
| <input type="checkbox"/> Beachcombing | <input type="checkbox"/> Picnicking |
| <input type="checkbox"/> Bird Watching | <input type="checkbox"/> Racing and Regattas |
| <input checked="" type="checkbox"/> Boating | <input type="checkbox"/> River Tubing |
| <input type="checkbox"/> Bowling | <input type="checkbox"/> Rock Hunting |
| <input type="checkbox"/> Camping | <input checked="" type="checkbox"/> Sailing |
| <input type="checkbox"/> Canoeing | <input type="checkbox"/> Scuba Diving |
| <input type="checkbox"/> Children's playgrounds | <input type="checkbox"/> Shopping |
| <input type="checkbox"/> Fishing | <input type="checkbox"/> Skeet Shooting |
| <input type="checkbox"/> Fossil Hunting | <input type="checkbox"/> Skiing (downhill, cross country) |
| <input type="checkbox"/> Gambling | <input type="checkbox"/> Swimming |
| <input type="checkbox"/> Golf | <input type="checkbox"/> Tennis |
| <input type="checkbox"/> Hang Gliding | <input type="checkbox"/> Trap Shooting |
| <input type="checkbox"/> Health and Beauty Spas | <input type="checkbox"/> Video Arcades |
| <input type="checkbox"/> Hiking | <input type="checkbox"/> Zoo |
| <input type="checkbox"/> Ice Skating | <input type="checkbox"/> Unknown |
| <input type="checkbox"/> Kayaking | |

Site ID 72 Site Name: Old Edgewood Historic District

County: LaPorte City: Michigan City

Address: Coolspring Avenue & Virginia Court

Owner: Private/Individual

Owner Contact:

First Name:	Last Name: Varies
Organization:	
Address 1:	Address 2:
City:	State: Zip Code:
Phone:	Fax: E-mail:

Site ID 72 Site Name: Old Edgewood Historic District

County: LaPorte City: Michigan City

Highest Visitation Season: All year

Area of Significance: Residential Historic District

Status of Protection:

No existing protection

Apparently Restored

Need for Restoration

Beyond Restoration

Unknown

Intrinsic Qualities

Archaeological

Cultural

Historical

Natural

Recreational

Scenic

Unknown

Main Visitor Groups - Age

Senior Citizens

Baby Boomers/Empty Nesters

DINKS

School Trips

40 somethings with teens

30 somethings with young children

20 somethings with young children

Single 20 somethings

Unknown

Main Visitor Groups - Interest

History Buffs

Architectural Interest

Nature Types

Military Buffs

Rail Fans

Unknown

Development Needs

Camping

Directional Signage

Handicap Access

Identification Signage

Improved Parking

Improved Vehicular Access

Increased Parking

Interpretation

Lighting

Mapping

Overlook

Picnic Facilities

Potable Water

Restroom

Trails

Visitor Safety Improvements

Unknown

Designated Properties

National Historic Landmark

National Register of Historic Places

Historic American Buildings Survey

Historic American Engineering Record

Existing Site Facilities

Hiking Trail

Paved Biking Trail

Unpaved Biking Trail

Paved Walking Trail

Unpaved Walking Trail

Paved Multi-Use Trail

Unpaved Multi-Use Trail

Playground facilities

Lodge

Shelters

Picnic benches

Restrooms

Drinking Water

Unknown

Telephone

Tour Guides

Fire Pits

Grills

Horse Trail

Paved Parking

Unpaved Parking

Cabins

Camp Sites

Trailer Camping

Reservation System

Food Services

Beach

Existing Interpretive Qualities

Kiosk

Map

Signage

Brochure

Video

Web Site

Guides

Coloring Book

Hospitality Center

Unknown

Interpretive Needs

Kiosk

Map

Signage

Brochure

Video

Web Site

Guides

Coloring Book

Hospitality Center

Unknown

Interpretive Significance

Agriculture

Archaeology

Architecture

Art

Biographical

Education

Engineering

Entertainment

Ethnic/Culture

Geology

History

Industry

Manmade

Religious

Maritime

Military

Natural

Political

Scenic

Transportation

Unknown

Site ID 72 Site Name: Old Edgewood Historic District

County: LaPorte City: Michigan City

Natural or Scenic

- | | |
|----------------------------------------------------|-------------------------------------------------------------------|
| <input type="checkbox"/> Beaches | <input type="checkbox"/> Orchards and Vineyards |
| <input type="checkbox"/> Bird Watching | <input type="checkbox"/> Parks-national, state, local |
| <input type="checkbox"/> Climate | <input type="checkbox"/> Picnic Areas |
| <input type="checkbox"/> Fall Foliage | <input type="checkbox"/> Quiet |
| <input type="checkbox"/> Fishing streams and lakes | <input type="checkbox"/> Rivers |
| <input type="checkbox"/> Forests | <input type="checkbox"/> Sand Dunes |
| <input type="checkbox"/> Botanical Gardens | <input type="checkbox"/> Star Gazing |
| <input type="checkbox"/> Geologic Formations | <input type="checkbox"/> Views |
| <input type="checkbox"/> Hiking Trails | <input type="checkbox"/> Wilderness |
| <input type="checkbox"/> Lakes | <input type="checkbox"/> Wildlife (natural settings, sanctuaries) |
| <input type="checkbox"/> Nature Trails | <input type="checkbox"/> Unknown |
| <input type="checkbox"/> Open Space | |

Management Needs

- Resource Maintenance Plan
- Resource Restoration Plan
- Resource Protection Plan
- Landscape Maintenance Plan
- Signage Plan
- Hospitality Plan
- Interpretation Plan
- Lighting Plan
- Landscape Restoration Plan
- Unknown

Reference/Source of Information

- County Interim Report
- Cultural and Historical Resources Map
- First Hand Experience
- Focus Group
- Local/Survey Recommendation
- Unknown

Site ID 72 Site Name: Old Edgewood Historic District

County: LaPorte

City: Michigan City

Cultural or Historic Attraction

- | | | |
|---------------------------------------------------------------------------|-------------------------------------------------------------|-------------------------------------------------------------------|
| <input type="checkbox"/> Archaeological Sites | <input checked="" type="checkbox"/> Historic Buildings | <input type="checkbox"/> Native Folklore |
| <input type="checkbox"/> Art Museum | <input checked="" type="checkbox"/> Historic Building Tours | <input type="checkbox"/> Newsworthy Places |
| <input type="checkbox"/> Battlefields | <input type="checkbox"/> Historic Railroads | <input type="checkbox"/> Old Forts |
| <input checked="" type="checkbox"/> Birthplaces or Homes of Famous People | <input type="checkbox"/> Historic Road | <input type="checkbox"/> Re-enactment of Historical Events |
| <input type="checkbox"/> Burial Grounds | <input type="checkbox"/> Interurban Rail Line | <input checked="" type="checkbox"/> Residential Historic District |
| <input type="checkbox"/> Churches | <input type="checkbox"/> Landmarks | <input type="checkbox"/> Ruins |
| <input type="checkbox"/> Conservatories | <input checked="" type="checkbox"/> Mansions | <input type="checkbox"/> School |
| <input type="checkbox"/> Downtown Commercial Historic District | <input type="checkbox"/> Memorials | <input type="checkbox"/> Theaters (stage productions, film) |
| <input type="checkbox"/> Early Industry | <input type="checkbox"/> Monuments | <input type="checkbox"/> Unknown |
| <input type="checkbox"/> Early Settlements | <input type="checkbox"/> Museums | |
| <input type="checkbox"/> Ethnic Celebrations | <input type="checkbox"/> Native American Culture | |

Special Events

- | | | |
|--------------------------------------------------------|----------------------------------------------------|-----------------------------------------------------------------|
| <input type="checkbox"/> Agricultural Fairs | <input type="checkbox"/> Craft Shows | <input type="checkbox"/> Pageants |
| <input type="checkbox"/> Air Shows | <input type="checkbox"/> Drama Productions | <input type="checkbox"/> Parades |
| <input type="checkbox"/> Animal Shows | <input type="checkbox"/> Farm Tours | <input type="checkbox"/> Photo Contests |
| <input type="checkbox"/> Antique and Collectible Shows | <input type="checkbox"/> Fishing Derbies | <input type="checkbox"/> Queen Coronations |
| <input type="checkbox"/> Art Shows | <input type="checkbox"/> Flower Shows or Festivals | <input type="checkbox"/> Races (auto, motorcycle, boat, horse) |
| <input type="checkbox"/> Artisan Studio Tours | <input type="checkbox"/> Food Festivals | <input type="checkbox"/> Religious Celebrations or Observations |
| <input type="checkbox"/> Auto Shows | <input type="checkbox"/> Harvest Celebrations | <input type="checkbox"/> Rodeos |
| <input type="checkbox"/> Ball Games and Tournaments | <input type="checkbox"/> Hay Rides | <input type="checkbox"/> Specialty Food Tasting Events |
| <input type="checkbox"/> Barbeques | <input type="checkbox"/> Hobby Shows | <input type="checkbox"/> Threshing Bees |
| <input type="checkbox"/> Barn Dances | <input type="checkbox"/> Home Tours | <input type="checkbox"/> Tractor Pulls |
| <input type="checkbox"/> Bicycle Tours/Races | <input type="checkbox"/> July 4th Celebrations | <input type="checkbox"/> Triathlons |
| <input type="checkbox"/> Card Tournaments | <input type="checkbox"/> Labor Day Celebrations | <input type="checkbox"/> Winery Tours and Tasting Rooms |
| <input type="checkbox"/> Christmas Festivals | <input type="checkbox"/> Living History Festivals | <input checked="" type="checkbox"/> Unknown |
| <input type="checkbox"/> Comedy Contests | <input type="checkbox"/> Music Festivals | |

Site ID 72 Site Name: Old Edgewood Historic District

County: LaPorte

City: Michigan City

Other Attractions

- | | |
|---------------------------------------------------------|----------------------------------------------------|
| <input type="checkbox"/> Bridges | <input type="checkbox"/> Observation Towers |
| <input type="checkbox"/> Unusual Architecture | <input type="checkbox"/> Roadside Parks |
| <input type="checkbox"/> Children's Park | <input type="checkbox"/> Roadside Produce Stands |
| <input type="checkbox"/> Dams and Power Stations | <input type="checkbox"/> Saw Mill |
| <input type="checkbox"/> Government Buildings | <input type="checkbox"/> Settings for Movies |
| <input type="checkbox"/> Grist Mill | <input type="checkbox"/> Shopping Centers |
| <input type="checkbox"/> Handcraft/homecraft industries | <input type="checkbox"/> Statuary |
| <input type="checkbox"/> Harbors | <input type="checkbox"/> The first of its kind |
| <input type="checkbox"/> Industrial Plant Tours | <input type="checkbox"/> The only one of its kind |
| <input type="checkbox"/> Local "Oddities" | <input type="checkbox"/> Universities and Colleges |
| <input type="checkbox"/> Libraries | <input type="checkbox"/> Zoos |
| <input type="checkbox"/> Military Installations | <input checked="" type="checkbox"/> Unknown |

Nearby Recreation

- | | |
|---------------------------------------------------|-----------------------------------------------------------|
| <input type="checkbox"/> Amusement or theme parks | <input type="checkbox"/> Kite Flying |
| <input type="checkbox"/> Archery | <input type="checkbox"/> Local Food Specialties |
| <input type="checkbox"/> Ballooning | <input type="checkbox"/> Mountain Biking |
| <input type="checkbox"/> Beachcombing | <input type="checkbox"/> Picnicking |
| <input type="checkbox"/> Bird Watching | <input type="checkbox"/> Racing and Regattas |
| <input type="checkbox"/> Boating | <input type="checkbox"/> River Tubing |
| <input type="checkbox"/> Bowling | <input type="checkbox"/> Rock Hunting |
| <input type="checkbox"/> Camping | <input type="checkbox"/> Sailing |
| <input type="checkbox"/> Canoeing | <input type="checkbox"/> Scuba Diving |
| <input type="checkbox"/> Children's playgrounds | <input type="checkbox"/> Shopping |
| <input type="checkbox"/> Fishing | <input type="checkbox"/> Skeet Shooting |
| <input type="checkbox"/> Fossil Hunting | <input type="checkbox"/> Skiing (downhill, cross country) |
| <input type="checkbox"/> Gambling | <input type="checkbox"/> Swimming |
| <input type="checkbox"/> Golf | <input type="checkbox"/> Tennis |
| <input type="checkbox"/> Hang Gliding | <input type="checkbox"/> Trap Shooting |
| <input type="checkbox"/> Health and Beauty Spas | <input type="checkbox"/> Video Arcades |
| <input type="checkbox"/> Hiking | <input type="checkbox"/> Zoo |
| <input type="checkbox"/> Ice Skating | <input checked="" type="checkbox"/> Unknown |
| <input type="checkbox"/> Kayaking | |

Site ID 44 Site Name: Old Michigan Trail, Pottawattamie Trail, Sauk Trail

County: La Porte City: Galena Township

Address: US Hwy 12

Owner: State

Owner Contact:

First Name:	Last Name:	
Organization:		
Address 1:	Address 2:	
City:	State:	Zip Code:
Phone:	Fax:	E-mail:

Site ID 44 Site Name: Old Michigan Trail, Pottawattamie Trail, Sauk Trail

County: La Porte City: Galena Township

Highest Visitation Season: All year

Area of Significance: Transportation

Status of Protection:

No existing protection

Apparently Restored

Need for Restoration

Beyond Restoration

Unknown

Intrinsic Qualities

Archaeological

Cultural

Historical

Natural

Recreational

Scenic

Unknown

Main Visitor Groups - Age

Senior Citizens

Baby Boomers/Empty Nesters

DINKS

School Trips

40 somethings with teens

30 somethings with young children

20 somethings with young children

Single 20 somethings

Unknown

Main Visitor Groups - Interest

History Buffs

Architectural Interest

Nature Types

Military Buffs

Rail Fans

Unknown

Development Needs

Camping

Directional Signage

Handicap Access

Identification Signage

Improved Parking

Improved Vehicular Access

Increased Parking

Interpretation

Lighting

Mapping

Overlook

Picnic Facilities

Potable Water

Restroom

Trails

Visitor Safety Improvements

Unknown

Designated Properties

National Historic Landmark

National Register of Historic Places

Historic American Buildings Survey

Historic American Engineering Record

Existing Site Facilities

Hiking Trail

Paved Biking Trail

Unpaved Biking Trail

Paved Walking Trail

Unpaved Walking Trail

Paved Multi-Use Trail

Unpaved Multi-Use Trail

Playground facilities

Lodge

Shelters

Picnic benches

Restrooms

Drinking Water

Unknown

Telephone

Tour Guides

Fire Pits

Grills

Horse Trail

Paved Parking

Unpaved Parking

Cabins

Camp Sites

Trailer Camping

Reservation System

Food Services

Beach

Existing Interpretive Qualities

Kiosk

Map

Signage

Brochure

Video

Web Site

Guides

Coloring Book

Hospitality Center

Unknown

Interpretive Needs

Kiosk

Map

Signage

Brochure

Video

Web Site

Guides

Coloring Book

Hospitality Center

Unknown

Interpretive Significance

Agriculture

Archaeology

Architecture

Art

Biographical

Education

Engineering

Entertainment

Ethnic/Culture

Geology

History

Industry

Manmade

Religious

Maritime

Military

Natural

Political

Scenic

Transportation

Unknown

Site ID 44 Site Name: Old Michigan Trail, Pottawattamie Trail, Sauk Trail

County: La Porte City: Galena Township

Natural or Scenic

- | | |
|----------------------------------------------------|-------------------------------------------------------------------|
| <input type="checkbox"/> Beaches | <input type="checkbox"/> Orchards and Vineyards |
| <input type="checkbox"/> Bird Watching | <input type="checkbox"/> Parks-national, state, local |
| <input type="checkbox"/> Climate | <input type="checkbox"/> Picnic Areas |
| <input type="checkbox"/> Fall Foliage | <input type="checkbox"/> Quiet |
| <input type="checkbox"/> Fishing streams and lakes | <input type="checkbox"/> Rivers |
| <input type="checkbox"/> Forests | <input type="checkbox"/> Sand Dunes |
| <input type="checkbox"/> Botanical Gardens | <input type="checkbox"/> Star Gazing |
| <input type="checkbox"/> Geologic Formations | <input type="checkbox"/> Views |
| <input type="checkbox"/> Hiking Trails | <input type="checkbox"/> Wilderness |
| <input type="checkbox"/> Lakes | <input type="checkbox"/> Wildlife (natural settings, sanctuaries) |
| <input type="checkbox"/> Nature Trails | <input checked="" type="checkbox"/> Unknown |
| <input type="checkbox"/> Open Space | |

Management Needs

- Resource Maintenance Plan
- Resource Restoration Plan
- Resource Protection Plan
- Landscape Maintenance Plan
- Signage Plan
- Hospitality Plan
- Interpretation Plan
- Lighting Plan
- Landscape Restoration Plan
- Unknown

Reference/Source of Information

- County Interim Report
- Cultural and Historical Resources Map
- First Hand Experience
- Focus Group
- Local/Survey Recommendation
- Unknown

Site ID 44 Site Name: Old Michigan Trail, Pottawattamie Trail, Sauk Trail

County: La Porte

City: Galena Township

Cultural or Historic Attraction

- | | | |
|----------------------------------------------------------------|-------------------------------------------------------------|-------------------------------------------------------------|
| <input checked="" type="checkbox"/> Archaeological Sites | <input type="checkbox"/> Historic Buildings | <input type="checkbox"/> Native Folklore |
| <input type="checkbox"/> Art Museum | <input type="checkbox"/> Historic Building Tours | <input type="checkbox"/> Newsworthy Places |
| <input type="checkbox"/> Battlefields | <input type="checkbox"/> Historic Railroads | <input type="checkbox"/> Old Forts |
| <input type="checkbox"/> Birthplaces or Homes of Famous People | <input type="checkbox"/> Historic Road | <input type="checkbox"/> Re-enactment of Historical Events |
| <input type="checkbox"/> Burial Grounds | <input type="checkbox"/> Interurban Rail Line | <input type="checkbox"/> Residential Historic District |
| <input type="checkbox"/> Churches | <input type="checkbox"/> Landmarks | <input type="checkbox"/> Ruins |
| <input type="checkbox"/> Conservatories | <input type="checkbox"/> Mansions | <input type="checkbox"/> School |
| <input type="checkbox"/> Downtown Commercial Historic District | <input type="checkbox"/> Memorials | <input type="checkbox"/> Theaters (stage productions, film) |
| <input type="checkbox"/> Early Industry | <input type="checkbox"/> Monuments | <input type="checkbox"/> Unknown |
| <input checked="" type="checkbox"/> Early Settlements | <input type="checkbox"/> Museums | |
| <input type="checkbox"/> Ethnic Celebrations | <input checked="" type="checkbox"/> Native American Culture | |

Special Events

- | | | |
|--------------------------------------------------------|----------------------------------------------------|-----------------------------------------------------------------|
| <input type="checkbox"/> Agricultural Fairs | <input type="checkbox"/> Craft Shows | <input type="checkbox"/> Pageants |
| <input type="checkbox"/> Air Shows | <input type="checkbox"/> Drama Productions | <input type="checkbox"/> Parades |
| <input type="checkbox"/> Animal Shows | <input type="checkbox"/> Farm Tours | <input type="checkbox"/> Photo Contests |
| <input type="checkbox"/> Antique and Collectible Shows | <input type="checkbox"/> Fishing Derbies | <input type="checkbox"/> Queen Coronations |
| <input type="checkbox"/> Art Shows | <input type="checkbox"/> Flower Shows or Festivals | <input type="checkbox"/> Races (auto, motorcycle, boat, horse) |
| <input type="checkbox"/> Artisan Studio Tours | <input type="checkbox"/> Food Festivals | <input type="checkbox"/> Religious Celebrations or Observations |
| <input type="checkbox"/> Auto Shows | <input type="checkbox"/> Harvest Celebrations | <input type="checkbox"/> Rodeos |
| <input type="checkbox"/> Ball Games and Tournaments | <input type="checkbox"/> Hay Rides | <input type="checkbox"/> Specialty Food Tasting Events |
| <input type="checkbox"/> Barbeques | <input type="checkbox"/> Hobby Shows | <input type="checkbox"/> Threshing Bees |
| <input type="checkbox"/> Barn Dances | <input type="checkbox"/> Home Tours | <input type="checkbox"/> Tractor Pulls |
| <input type="checkbox"/> Bicycle Tours/Races | <input type="checkbox"/> July 4th Celebrations | <input type="checkbox"/> Triathlons |
| <input type="checkbox"/> Card Tournaments | <input type="checkbox"/> Labor Day Celebrations | <input type="checkbox"/> Winery Tours and Tasting Rooms |
| <input type="checkbox"/> Christmas Festivals | <input type="checkbox"/> Living History Festivals | <input checked="" type="checkbox"/> Unknown |
| <input type="checkbox"/> Comedy Contests | <input type="checkbox"/> Music Festivals | |

Site ID 44 Site Name: Old Michigan Trail, Pottawattamie Trail, Sauk Trail

County: La Porte

City: Galena Township

Other Attractions

- | | |
|---------------------------------------------------------|----------------------------------------------------|
| <input type="checkbox"/> Bridges | <input type="checkbox"/> Observation Towers |
| <input type="checkbox"/> Unusual Architecture | <input type="checkbox"/> Roadside Parks |
| <input type="checkbox"/> Children's Park | <input type="checkbox"/> Roadside Produce Stands |
| <input type="checkbox"/> Dams and Power Stations | <input type="checkbox"/> Saw Mill |
| <input type="checkbox"/> Government Buildings | <input type="checkbox"/> Settings for Movies |
| <input type="checkbox"/> Grist Mill | <input type="checkbox"/> Shopping Centers |
| <input type="checkbox"/> Handcraft/homecraft industries | <input type="checkbox"/> Statuary |
| <input type="checkbox"/> Harbors | <input type="checkbox"/> The first of its kind |
| <input type="checkbox"/> Industrial Plant Tours | <input type="checkbox"/> The only one of its kind |
| <input type="checkbox"/> Local "Oddities" | <input type="checkbox"/> Universities and Colleges |
| <input type="checkbox"/> Libraries | <input type="checkbox"/> Zoos |
| <input type="checkbox"/> Military Installations | <input checked="" type="checkbox"/> Unknown |

Nearby Recreation

- | | |
|---------------------------------------------------|-----------------------------------------------------------|
| <input type="checkbox"/> Amusement or theme parks | <input type="checkbox"/> Kite Flying |
| <input type="checkbox"/> Archery | <input type="checkbox"/> Local Food Specialties |
| <input type="checkbox"/> Ballooning | <input type="checkbox"/> Mountain Biking |
| <input type="checkbox"/> Beachcombing | <input type="checkbox"/> Picnicking |
| <input type="checkbox"/> Bird Watching | <input type="checkbox"/> Racing and Regattas |
| <input type="checkbox"/> Boating | <input type="checkbox"/> River Tubing |
| <input type="checkbox"/> Bowling | <input type="checkbox"/> Rock Hunting |
| <input type="checkbox"/> Camping | <input type="checkbox"/> Sailing |
| <input type="checkbox"/> Canoeing | <input type="checkbox"/> Scuba Diving |
| <input type="checkbox"/> Children's playgrounds | <input type="checkbox"/> Shopping |
| <input type="checkbox"/> Fishing | <input type="checkbox"/> Skeet Shooting |
| <input type="checkbox"/> Fossil Hunting | <input type="checkbox"/> Skiing (downhill, cross country) |
| <input type="checkbox"/> Gambling | <input type="checkbox"/> Swimming |
| <input type="checkbox"/> Golf | <input type="checkbox"/> Tennis |
| <input type="checkbox"/> Hang Gliding | <input type="checkbox"/> Trap Shooting |
| <input type="checkbox"/> Health and Beauty Spas | <input type="checkbox"/> Video Arcades |
| <input type="checkbox"/> Hiking | <input type="checkbox"/> Zoo |
| <input type="checkbox"/> Ice Skating | <input checked="" type="checkbox"/> Unknown |
| <input type="checkbox"/> Kayaking | |

Site ID 45 Site Name: Pavolka Orchard
County: La Porte City: Coolspring Townsh
Address: unknown



Owner: Private/Individual

Owner Contact:

First Name: Dorothy	Last Name: Pavolka	
Organization: Pavolka Orchard		
Address 1:	Address 2:	
City: Coolspring Townsh	State: IN	Zip Code:
Phone:	Fax:	E-mail:

Site ID 45 Site Name: Pavolka Orchard
County: La Porte City: Coolspring Townsh

Highest Visitation Season: Fall

Area of Significance: Agriculture

Status of Protection:

- No existing protection
- Apparently Restored
- Need for Restoration
- Beyond Restoration
- Unknown

Main Visitor Groups - Age

- Senior Citizens
- Baby Boomers/Empty Nesters
- DINKS
- School Trips
- 40 somethings with teens
- 30 somethings with young children
- 20 somethings with young children
- Single 20 somethings
- Unknown

Main Visitor Groups - Interest

- History Buffs
- Architectural Interest
- Nature Types
- Military Buffs
- Rail Fans
- Unknown

Intrinsic Qualities

- Archaeological
- Cultural
- Historical
- Natural
- Recreational
- Scenic
- Unknown

Development Needs

- Camping
- Directional Signage
- Handicap Access
- Identification Signage
- Improved Parking
- Improved Vehicular Access
- Increased Parking
- Interpretation
- Lighting
- Mapping
- Overlook
- Picnic Facilities
- Potable Water
- Restroom
- Trails
- Visitor Safety Improvements
- Unknown

Designated Properties

- National Historic Landmark
- National Register of Historic Places
- Historic American Buildings Survey
- Historic American Engineering Record

Existing Site Facilities

<input type="checkbox"/> Hiking Trail	<input type="checkbox"/> Telephone
<input type="checkbox"/> Paved Biking Trail	<input type="checkbox"/> Tour Guides
<input type="checkbox"/> Unpaved Biking Trail	<input type="checkbox"/> Fire Pits
<input type="checkbox"/> Paved Walking Trail	<input type="checkbox"/> Grills
<input checked="" type="checkbox"/> Unpaved Walking Trail	<input type="checkbox"/> Horse Trail
<input type="checkbox"/> Paved Multi-Use Trail	<input type="checkbox"/> Paved Parking
<input type="checkbox"/> Unpaved Multi-Use Trail	<input checked="" type="checkbox"/> Unpaved Parking
<input type="checkbox"/> Playground facilities	<input type="checkbox"/> Cabins
<input type="checkbox"/> Lodge	<input type="checkbox"/> Camp Sites
<input type="checkbox"/> Shelters	<input type="checkbox"/> Trailer Camping
<input type="checkbox"/> Picnic benches	<input type="checkbox"/> Reservation System
<input type="checkbox"/> Restrooms	<input type="checkbox"/> Food Services
<input type="checkbox"/> Drinking Water	<input type="checkbox"/> Beach
<input type="checkbox"/> Unknown	

Existing Interpretive Qualities

- Kiosk
- Map
- Signage
- Brochure
- Video
- Web Site
- Guides
- Coloring Book
- Hospitality Center
- Unknown

Interpretive Needs

- Kiosk
- Map
- Signage
- Brochure
- Video
- Web Site
- Guides
- Coloring Book
- Hospitality Center
- Unknown

Interpretive Significance

<input checked="" type="checkbox"/> Agriculture	<input type="checkbox"/> Entertainment	<input type="checkbox"/> Maritime
<input type="checkbox"/> Archaeology	<input checked="" type="checkbox"/> Ethnic/Culture	<input type="checkbox"/> Military
<input checked="" type="checkbox"/> Architecture	<input type="checkbox"/> Geology	<input checked="" type="checkbox"/> Natural
<input type="checkbox"/> Art	<input checked="" type="checkbox"/> History	<input type="checkbox"/> Political
<input type="checkbox"/> Biographical	<input type="checkbox"/> Industry	<input checked="" type="checkbox"/> Scenic
<input type="checkbox"/> Education	<input type="checkbox"/> Manmade	<input type="checkbox"/> Transportation
<input type="checkbox"/> Engineering	<input type="checkbox"/> Religious	<input type="checkbox"/> Unknown

Site ID 45 Site Name: Pavolka Orchard
County: La Porte City: Coolspring Townsh

Natural or Scenic

- | | |
|----------------------------------------------------|-------------------------------------------------------------------|
| <input type="checkbox"/> Beaches | <input checked="" type="checkbox"/> Orchards and Vineyards |
| <input type="checkbox"/> Bird Watching | <input type="checkbox"/> Parks-national, state, local |
| <input type="checkbox"/> Climate | <input type="checkbox"/> Picnic Areas |
| <input type="checkbox"/> Fall Foliage | <input type="checkbox"/> Quiet |
| <input type="checkbox"/> Fishing streams and lakes | <input type="checkbox"/> Rivers |
| <input type="checkbox"/> Forests | <input type="checkbox"/> Sand Dunes |
| <input type="checkbox"/> Botanical Gardens | <input type="checkbox"/> Star Gazing |
| <input type="checkbox"/> Geologic Formations | <input type="checkbox"/> Views |
| <input type="checkbox"/> Hiking Trails | <input type="checkbox"/> Wilderness |
| <input type="checkbox"/> Lakes | <input type="checkbox"/> Wildlife (natural settings, sanctuaries) |
| <input type="checkbox"/> Nature Trails | <input type="checkbox"/> Unknown |
| <input checked="" type="checkbox"/> Open Space | |

Management Needs

- Resource Maintenance Plan
- Resource Restoration Plan
- Resource Protection Plan
- Landscape Maintenance Plan
- Signage Plan
- Hospitality Plan
- Interpretation Plan
- Lighting Plan
- Landscape Restoration Plan
- Unknown

Reference/Source of Information

- County Interim Report
- Cultural and Historical Resources Map
- First Hand Experience
- Focus Group
- Local/Survey Recommendation
- Unknown

Site ID 45 Site Name: Pavolka Orchard
County: La Porte City: Coolspring Townsh

Cultural or Historic Attraction

- | | | |
|----------------------------------------------------------------|--------------------------------------------------------|-------------------------------------------------------------|
| <input type="checkbox"/> Archaeological Sites | <input checked="" type="checkbox"/> Historic Buildings | <input type="checkbox"/> Native Folklore |
| <input type="checkbox"/> Art Museum | <input type="checkbox"/> Historic Building Tours | <input checked="" type="checkbox"/> Newsworthy Places |
| <input type="checkbox"/> Battlefields | <input type="checkbox"/> Historic Railroads | <input type="checkbox"/> Old Forts |
| <input type="checkbox"/> Birthplaces or Homes of Famous People | <input type="checkbox"/> Historic Road | <input type="checkbox"/> Re-enactment of Historical Events |
| <input type="checkbox"/> Burial Grounds | <input type="checkbox"/> Interurban Rail Line | <input type="checkbox"/> Residential Historic District |
| <input type="checkbox"/> Churches | <input type="checkbox"/> Landmarks | <input type="checkbox"/> Ruins |
| <input type="checkbox"/> Conservatories | <input type="checkbox"/> Mansions | <input type="checkbox"/> School |
| <input type="checkbox"/> Downtown Commercial Historic District | <input type="checkbox"/> Memorials | <input type="checkbox"/> Theaters (stage productions, film) |
| <input type="checkbox"/> Early Industry | <input type="checkbox"/> Monuments | <input type="checkbox"/> Unknown |
| <input type="checkbox"/> Early Settlements | <input type="checkbox"/> Museums | |
| <input type="checkbox"/> Ethnic Celebrations | <input type="checkbox"/> Native American Culture | |

Special Events

- | | | |
|--------------------------------------------------------|----------------------------------------------------------|-----------------------------------------------------------------|
| <input type="checkbox"/> Agricultural Fairs | <input type="checkbox"/> Craft Shows | <input type="checkbox"/> Pageants |
| <input type="checkbox"/> Air Shows | <input type="checkbox"/> Drama Productions | <input type="checkbox"/> Parades |
| <input type="checkbox"/> Animal Shows | <input checked="" type="checkbox"/> Farm Tours | <input type="checkbox"/> Photo Contets |
| <input type="checkbox"/> Antique and Collectible Shows | <input type="checkbox"/> Fishing Derbies | <input type="checkbox"/> Queen Coronations |
| <input type="checkbox"/> Art Shows | <input type="checkbox"/> Flower Shows or Festivals | <input type="checkbox"/> Races (auto, motorcycle, boat, horse) |
| <input type="checkbox"/> Artisan Studio Tours | <input type="checkbox"/> Food Festivals | <input type="checkbox"/> Religious Celebrations or Observations |
| <input type="checkbox"/> Auto Shows | <input checked="" type="checkbox"/> Harvest Celebrations | <input type="checkbox"/> Rodeos |
| <input type="checkbox"/> Ball Games and Tournaments | <input type="checkbox"/> Hay Rides | <input type="checkbox"/> Specialty Food Tasting Events |
| <input type="checkbox"/> Barbeques | <input type="checkbox"/> Hobby Shows | <input type="checkbox"/> Threshing Bees |
| <input type="checkbox"/> Barn Dances | <input type="checkbox"/> Home Tours | <input type="checkbox"/> Tractor Pulls |
| <input type="checkbox"/> Bicycle Tours/Races | <input type="checkbox"/> July 4th Celebrations | <input type="checkbox"/> Triathlons |
| <input type="checkbox"/> Card Tournaments | <input type="checkbox"/> Labor Day Celebrations | <input type="checkbox"/> Winery Tours and Tasting Rooms |
| <input type="checkbox"/> Christmas Festivals | <input type="checkbox"/> Living History Festivals | <input type="checkbox"/> Unknown |
| <input type="checkbox"/> Comedy Contests | <input type="checkbox"/> Music Festivals | |

Site ID 45 Site Name: Pavolka Orchard

County: La Porte City: Coolspring Townsh

Other Attractions

- | | |
|----------------------------------------------------------|----------------------------------------------------|
| <input type="checkbox"/> Bridges | <input type="checkbox"/> Observation Towers |
| <input checked="" type="checkbox"/> Unusual Architecture | <input type="checkbox"/> Roadside Parks |
| <input type="checkbox"/> Children's Park | <input type="checkbox"/> Roadside Produce Stands |
| <input type="checkbox"/> Dams and Power Stations | <input type="checkbox"/> Saw Mill |
| <input type="checkbox"/> Government Buildings | <input type="checkbox"/> Settings for Movies |
| <input type="checkbox"/> Grist Mill | <input type="checkbox"/> Shopping Centers |
| <input type="checkbox"/> Handcraft/homecraft industries | <input type="checkbox"/> Statuary |
| <input type="checkbox"/> Harbors | <input type="checkbox"/> The first of its kind |
| <input type="checkbox"/> Industrial Plant Tours | <input type="checkbox"/> The only one of its kind |
| <input type="checkbox"/> Local "Oddities" | <input type="checkbox"/> Universities and Colleges |
| <input type="checkbox"/> Libraries | <input type="checkbox"/> Zoos |
| <input type="checkbox"/> Military Installations | <input type="checkbox"/> Unknown |

Nearby Recreation

- | | |
|---------------------------------------------------|-----------------------------------------------------------|
| <input type="checkbox"/> Amusement or theme parks | <input type="checkbox"/> Kite Flying |
| <input type="checkbox"/> Archery | <input type="checkbox"/> Local Food Specialties |
| <input type="checkbox"/> Ballooning | <input type="checkbox"/> Mountain Biking |
| <input type="checkbox"/> Beachcombing | <input type="checkbox"/> Picnicking |
| <input type="checkbox"/> Bird Watching | <input type="checkbox"/> Racing and Regattas |
| <input type="checkbox"/> Boating | <input type="checkbox"/> River Tubing |
| <input type="checkbox"/> Bowling | <input type="checkbox"/> Rock Hunting |
| <input type="checkbox"/> Camping | <input type="checkbox"/> Sailing |
| <input type="checkbox"/> Canoeing | <input type="checkbox"/> Scuba Diving |
| <input type="checkbox"/> Children's playgrounds | <input type="checkbox"/> Shopping |
| <input type="checkbox"/> Fishing | <input type="checkbox"/> Skeet Shooting |
| <input type="checkbox"/> Fossil Hunting | <input type="checkbox"/> Skiing (downhill, cross country) |
| <input type="checkbox"/> Gambling | <input type="checkbox"/> Swimming |
| <input type="checkbox"/> Golf | <input type="checkbox"/> Tennis |
| <input type="checkbox"/> Hang Gliding | <input type="checkbox"/> Trap Shooting |
| <input type="checkbox"/> Health and Beauty Spas | <input type="checkbox"/> Video Arcades |
| <input type="checkbox"/> Hiking | <input type="checkbox"/> Zoo |
| <input type="checkbox"/> Ice Skating | <input checked="" type="checkbox"/> Unknown |
| <input type="checkbox"/> Kayaking | |

Site ID 47 Site Name: Barker Woods Nature Preserve

County: La Porte City: Michigan City

Address: 444 Barker Street



Owner: Non-profit

Owner Contact:

First Name:	Last Name:
Organization: The Nature Conser	
Address 1: 1330 West 38th Str	Address 2:
City: Indianapolis	State: IN Zip Code: 46208-
Phone: (317)923-7547	Fax: E-mail:

Site ID 47 Site Name: Barker Woods Nature Preserve

County: La Porte City: Michigan City

Highest Visitation Season: Summer

Area of Significance: Natural/Green Space

Status of Protection:

No existing protection

Apparently Restored

Need for Restoration

Beyond Restoration

Unknown

Main Visitor Groups - Age

Senior Citizens

Baby Boomers/Empty Nesters

DINKS

School Trips

40 somethings with teens

30 somethings with young children

20 somethings with young children

Single 20 somethings

Unknown

Main Visitor Groups - Interest

History Buffs

Architectural Interest

Nature Types

Military Buffs

Rail Fans

Unknown

Intrinsic Qualities

Archaeological

Cultural

Historical

Natural

Recreational

Scenic

Unknown

Development Needs

Camping

Directional Signage

Handicap Access

Identification Signage

Improved Parking

Improved Vehicular Access

Increased Parking

Interpretation

Lighting

Mapping

Overlook

Picnic Facilities

Potable Water

Restroom

Trails

Visitor Safety Improvements

Unknown

Designated Properties

National Historic Landmark

National Register of Historic Places

Historic American Buildings Survey

Historic American Engineering Record

Existing Site Facilities

Hiking Trail

Paved Biking Trail

Unpaved Biking Trail

Paved Walking Trail

Unpaved Walking Trail

Paved Multi-Use Trail

Unpaved Multi-Use Trail

Playground facilities

Lodge

Shelters

Picnic benches

Restrooms

Drinking Water

Unknown

Telephone

Tour Guides

Fire Pits

Grills

Horse Trail

Paved Parking

Unpaved Parking

Cabins

Camp Sites

Trailer Camping

Reservation System

Food Services

Beach

Existing Interpretive Qualities

Kiosk

Map

Signage

Brochure

Video

Web Site

Guides

Coloring Book

Hospitality Center

Unknown

Interpretive Needs

Kiosk

Map

Signage

Brochure

Video

Web Site

Guides

Coloring Book

Hospitality Center

Unknown

Interpretive Significance

Agriculture

Archaeology

Architecture

Art

Biographical

Education

Engineering

Entertainment

Ethnic/Culture

Geology

History

Industry

Manmade

Religious

Maritime

Military

Natural

Political

Scenic

Transportation

Unknown

Site ID 47 Site Name: Barker Woods Nature Preserve
County: La Porte City: Michigan City

Natural or Scenic

- | | |
|---------------------------------------------------------|------------------------------------------------------------------------------|
| <input type="checkbox"/> Beaches | <input type="checkbox"/> Orchards and Vineyards |
| <input checked="" type="checkbox"/> Bird Watching | <input type="checkbox"/> Parks-national, state, local |
| <input type="checkbox"/> Climate | <input type="checkbox"/> Picnic Areas |
| <input checked="" type="checkbox"/> Fall Foliage | <input checked="" type="checkbox"/> Quiet |
| <input type="checkbox"/> Fishing streams and lakes | <input type="checkbox"/> Rivers |
| <input checked="" type="checkbox"/> Forests | <input type="checkbox"/> Sand Dunes |
| <input type="checkbox"/> Botanical Gardens | <input type="checkbox"/> Star Gazing |
| <input checked="" type="checkbox"/> Geologic Formations | <input type="checkbox"/> Views |
| <input checked="" type="checkbox"/> Hiking Trails | <input checked="" type="checkbox"/> Wilderness |
| <input type="checkbox"/> Lakes | <input checked="" type="checkbox"/> Wildlife (natural settings, sanctuaries) |
| <input checked="" type="checkbox"/> Nature Trails | <input type="checkbox"/> Unknown |
| <input type="checkbox"/> Open Space | |

Management Needs

- Resource Maintenance Plan
- Resource Restoration Plan
- Resource Protection Plan
- Landscape Maintenance Plan
- Signage Plan
- Hospitality Plan
- Interpretation Plan
- Lighting Plan
- Landscape Restoration Plan
- Unknown

Reference/Source of Information

- County Interim Report
- Cultural and Historical Resources Map
- First Hand Experience
- Focus Group
- Local/Survey Recommendation
- Unknown

Site ID 47 Site Name: Barker Woods Nature Preserve

County: La Porte

City: Michigan City

Cultural or Historic Attraction

- | | | |
|---------------------------------------------------------------------------|----------------------------------------------------------|-------------------------------------------------------------|
| <input type="checkbox"/> Archaeological Sites | <input checked="" type="checkbox"/> Historic Buildings | <input type="checkbox"/> Native Folklore |
| <input type="checkbox"/> Art Museum | <input type="checkbox"/> Historic Building Tours | <input type="checkbox"/> Newsworthy Places |
| <input type="checkbox"/> Battlefields | <input checked="" type="checkbox"/> Historic Railroads | <input type="checkbox"/> Old Forts |
| <input checked="" type="checkbox"/> Birthplaces or Homes of Famous People | <input type="checkbox"/> Historic Road | <input type="checkbox"/> Re-enactment of Historical Events |
| <input type="checkbox"/> Burial Grounds | <input checked="" type="checkbox"/> Interurban Rail Line | <input type="checkbox"/> Residential Historic District |
| <input type="checkbox"/> Churches | <input type="checkbox"/> Landmarks | <input type="checkbox"/> Ruins |
| <input type="checkbox"/> Conservatories | <input checked="" type="checkbox"/> Mansions | <input type="checkbox"/> School |
| <input type="checkbox"/> Downtown Commercial Historic District | <input type="checkbox"/> Memorials | <input type="checkbox"/> Theaters (stage productions, film) |
| <input checked="" type="checkbox"/> Early Industry | <input type="checkbox"/> Monuments | <input type="checkbox"/> Unknown |
| <input checked="" type="checkbox"/> Early Settlements | <input type="checkbox"/> Museums | |
| <input type="checkbox"/> Ethnic Celebrations | <input type="checkbox"/> Native American Culture | |

Special Events

- | | | |
|--------------------------------------------------------|----------------------------------------------------|-----------------------------------------------------------------|
| <input type="checkbox"/> Agricultural Fairs | <input type="checkbox"/> Craft Shows | <input type="checkbox"/> Pageants |
| <input type="checkbox"/> Air Shows | <input type="checkbox"/> Drama Productions | <input type="checkbox"/> Parades |
| <input type="checkbox"/> Animal Shows | <input type="checkbox"/> Farm Tours | <input type="checkbox"/> Photo Contests |
| <input type="checkbox"/> Antique and Collectible Shows | <input type="checkbox"/> Fishing Derbies | <input type="checkbox"/> Queen Coronations |
| <input type="checkbox"/> Art Shows | <input type="checkbox"/> Flower Shows or Festivals | <input type="checkbox"/> Races (auto, motorcycle, boat, horse) |
| <input type="checkbox"/> Artisan Studio Tours | <input type="checkbox"/> Food Festivals | <input type="checkbox"/> Religious Celebrations or Observations |
| <input type="checkbox"/> Auto Shows | <input type="checkbox"/> Harvest Celebrations | <input type="checkbox"/> Rodeos |
| <input type="checkbox"/> Ball Games and Tournaments | <input type="checkbox"/> Hay Rides | <input type="checkbox"/> Specialty Food Tasting Events |
| <input type="checkbox"/> Barbeques | <input type="checkbox"/> Hobby Shows | <input type="checkbox"/> Threshing Bees |
| <input type="checkbox"/> Barn Dances | <input type="checkbox"/> Home Tours | <input type="checkbox"/> Tractor Pulls |
| <input type="checkbox"/> Bicycle Tours/Races | <input type="checkbox"/> July 4th Celebrations | <input type="checkbox"/> Triathlons |
| <input type="checkbox"/> Card Tournaments | <input type="checkbox"/> Labor Day Celebrations | <input type="checkbox"/> Winery Tours and Tasting Rooms |
| <input type="checkbox"/> Christmas Festivals | <input type="checkbox"/> Living History Festivals | <input checked="" type="checkbox"/> Unknown |
| <input type="checkbox"/> Comedy Contests | <input type="checkbox"/> Music Festivals | |

Site ID 47 Site Name: Barker Woods Nature Preserve

County: La Porte City: Michigan City

Other Attractions

- | | |
|---------------------------------------------------------|----------------------------------------------------|
| <input type="checkbox"/> Bridges | <input type="checkbox"/> Observation Towers |
| <input type="checkbox"/> Unusual Architecture | <input type="checkbox"/> Roadside Parks |
| <input type="checkbox"/> Children's Park | <input type="checkbox"/> Roadside Produce Stands |
| <input type="checkbox"/> Dams and Power Stations | <input type="checkbox"/> Saw Mill |
| <input type="checkbox"/> Government Buildings | <input type="checkbox"/> Settings for Movies |
| <input type="checkbox"/> Grist Mill | <input type="checkbox"/> Shopping Centers |
| <input type="checkbox"/> Handcraft/homecraft industries | <input type="checkbox"/> Statuary |
| <input type="checkbox"/> Harbors | <input type="checkbox"/> The first of its kind |
| <input type="checkbox"/> Industrial Plant Tours | <input type="checkbox"/> The only one of its kind |
| <input type="checkbox"/> Local "Oddities" | <input type="checkbox"/> Universities and Colleges |
| <input type="checkbox"/> Libraries | <input type="checkbox"/> Zoos |
| <input type="checkbox"/> Military Installations | <input type="checkbox"/> Unknown |

Nearby Recreation

- | | |
|---------------------------------------------------|-----------------------------------------------------------|
| <input type="checkbox"/> Amusement or theme parks | <input type="checkbox"/> Kite Flying |
| <input type="checkbox"/> Archery | <input type="checkbox"/> Local Food Specialties |
| <input type="checkbox"/> Ballooning | <input type="checkbox"/> Mountain Biking |
| <input type="checkbox"/> Beachcombing | <input type="checkbox"/> Picnicking |
| <input type="checkbox"/> Bird Watching | <input type="checkbox"/> Racing and Regattas |
| <input type="checkbox"/> Boating | <input type="checkbox"/> River Tubing |
| <input type="checkbox"/> Bowling | <input type="checkbox"/> Rock Hunting |
| <input type="checkbox"/> Camping | <input type="checkbox"/> Sailing |
| <input type="checkbox"/> Canoeing | <input type="checkbox"/> Scuba Diving |
| <input type="checkbox"/> Children's playgrounds | <input type="checkbox"/> Shopping |
| <input type="checkbox"/> Fishing | <input type="checkbox"/> Skeet Shooting |
| <input type="checkbox"/> Fossil Hunting | <input type="checkbox"/> Skiing (downhill, cross country) |
| <input type="checkbox"/> Gambling | <input type="checkbox"/> Swimming |
| <input type="checkbox"/> Golf | <input type="checkbox"/> Tennis |
| <input type="checkbox"/> Hang Gliding | <input type="checkbox"/> Trap Shooting |
| <input type="checkbox"/> Health and Beauty Spas | <input type="checkbox"/> Video Arcades |
| <input checked="" type="checkbox"/> Hiking | <input type="checkbox"/> Zoo |
| <input type="checkbox"/> Ice Skating | <input type="checkbox"/> Unknown |
| <input type="checkbox"/> Kayaking | |

Site ID 57 Site Name: International Friendship Gardens

County: La Porte City: Michigan City

Address: 601 Marquette Trail



Owner: Non-profit

Owner Contact:

First Name: Alex	Last Name: Rakowski
Organization: International Friend	
Address 1: 2425 Lake Shore D	Address 2:
City: Michigan City	State: In Zip Code: 46360-
Phone:	Fax: E-mail: alexray@adsnet.com

Site ID 57 Site Name: International Friendship Gardens

County: La Porte City: Michigan City

Highest Visitation Season: Summer

Area of Significance: Natural/Green Space

Status of Protection:

- No existing protection
- Apparently Restored
- Need for Restoration
- Beyond Restoration
- Unknown

Intrinsic Qualities

- Archaeological
- Cultural
- Historical
- Natural
- Recreational
- Scenic
- Unknown

Main Visitor Groups - Age

- Senior Citizens
- Baby Boomers/Empty Nesters
- DINKS
- School Trips
- 40 somethings with teens
- 30 somethings with young children
- 20 somethings with young children
- Single 20 somethings
- Unknown

Main Visitor Groups - Interest

- History Buffs
- Architectural Interest
- Nature Types
- Military Buffs
- Rail Fans
- Unknown

Development Needs

- Camping
- Directional Signage
- Handicap Access
- Identification Signage
- Improved Parking
- Improved Vehicular Access
- Increased Parking
- Interpretation
- Lighting
- Mapping
- Overlook
- Picnic Facilities
- Potable Water
- Restroom
- Trails
- Visitor Safety Improvements
- Unknown

Designated Properties

- National Historic Landmark
- National Register of Historic Places
- Historic American Buildings Survey
- Historic American Engineering Record

Existing Site Facilities

<input type="checkbox"/> Hiking Trail	<input type="checkbox"/> Telephone
<input type="checkbox"/> Paved Biking Trail	<input type="checkbox"/> Tour Guides
<input type="checkbox"/> Unpaved Biking Trail	<input type="checkbox"/> Fire Pits
<input type="checkbox"/> Paved Walking Trail	<input type="checkbox"/> Grills
<input checked="" type="checkbox"/> Unpaved Walking Trail	<input type="checkbox"/> Horse Trail
<input type="checkbox"/> Paved Multi-Use Trail	<input type="checkbox"/> Paved Parking
<input type="checkbox"/> Unpaved Multi-Use Trail	<input checked="" type="checkbox"/> Unpaved Parking
<input type="checkbox"/> Playground facilities	<input type="checkbox"/> Cabins
<input type="checkbox"/> Lodge	<input type="checkbox"/> Camp Sites
<input checked="" type="checkbox"/> Shelters	<input type="checkbox"/> Trailer Camping
<input type="checkbox"/> Picnic benches	<input checked="" type="checkbox"/> Reservation System
<input type="checkbox"/> Restrooms	<input type="checkbox"/> Food Services
<input type="checkbox"/> Drinking Water	<input type="checkbox"/> Beach
<input type="checkbox"/> Unknown	

Existing Interpretive Qualities

- Kiosk
- Map
- Signage
- Brochure
- Video
- Web Site
- Guides
- Coloring Book
- Hospitality Center
- Unknown

Interpretive Needs

- Kiosk
- Map
- Signage
- Brochure
- Video
- Web Site
- Guides
- Coloring Book
- Hospitality Center
- Unknown

Interpretive Significance

<input type="checkbox"/> Agriculture	<input checked="" type="checkbox"/> Entertainment	<input type="checkbox"/> Maritime
<input type="checkbox"/> Archaeology	<input checked="" type="checkbox"/> Ethnic/Culture	<input type="checkbox"/> Military
<input checked="" type="checkbox"/> Architecture	<input type="checkbox"/> Geology	<input checked="" type="checkbox"/> Natural
<input checked="" type="checkbox"/> Art	<input checked="" type="checkbox"/> History	<input type="checkbox"/> Political
<input checked="" type="checkbox"/> Biographical	<input type="checkbox"/> Industry	<input checked="" type="checkbox"/> Scenic
<input type="checkbox"/> Education	<input type="checkbox"/> Manmade	<input type="checkbox"/> Transportation
<input type="checkbox"/> Engineering	<input checked="" type="checkbox"/> Religious	<input type="checkbox"/> Unknown

Site ID 57 Site Name: International Friendship Gardens

County: La Porte City: Michigan City

Natural or Scenic

- | | |
|-------------------------------------------------------|------------------------------------------------------------------------------|
| <input type="checkbox"/> Beaches | <input type="checkbox"/> Orchards and Vineyards |
| <input checked="" type="checkbox"/> Bird Watching | <input checked="" type="checkbox"/> Parks-national, state, local |
| <input type="checkbox"/> Climate | <input type="checkbox"/> Picnic Areas |
| <input checked="" type="checkbox"/> Fall Foliage | <input type="checkbox"/> Quiet |
| <input type="checkbox"/> Fishing streams and lakes | <input type="checkbox"/> Rivers |
| <input type="checkbox"/> Forests | <input type="checkbox"/> Sand Dunes |
| <input checked="" type="checkbox"/> Botanical Gardens | <input type="checkbox"/> Star Gazing |
| <input type="checkbox"/> Geologic Formations | <input type="checkbox"/> Views |
| <input type="checkbox"/> Hiking Trails | <input type="checkbox"/> Wilderness |
| <input type="checkbox"/> Lakes | <input checked="" type="checkbox"/> Wildlife (natural settings, sanctuaries) |
| <input checked="" type="checkbox"/> Nature Trails | <input type="checkbox"/> Unknown |
| <input type="checkbox"/> Open Space | |

Management Needs

- Resource Maintenance Plan
- Resource Restoration Plan
- Resource Protection Plan
- Landscape Maintenance Plan
- Signage Plan
- Hospitality Plan
- Interpretation Plan
- Lighting Plan
- Landscape Restoration Plan
- Unknown

Reference/Source of Information

- County Interim Report
- Cultural and Historical Resources Map
- First Hand Experience
- Focus Group
- Local/Survey Recommendation
- Unknown

Site ID 57 Site Name: International Friendship Gardens

County: La Porte

City: Michigan City

Cultural or Historic Attraction

- | | | |
|----------------------------------------------------------------|-------------------------------------------------------------|------------------------------------------------------------------------|
| <input type="checkbox"/> Archaeological Sites | <input checked="" type="checkbox"/> Historic Buildings | <input type="checkbox"/> Native Folklore |
| <input type="checkbox"/> Art Museum | <input type="checkbox"/> Historic Building Tours | <input type="checkbox"/> Newsworthy Places |
| <input type="checkbox"/> Battlefields | <input type="checkbox"/> Historic Railroads | <input type="checkbox"/> Old Forts |
| <input type="checkbox"/> Birthplaces or Homes of Famous People | <input type="checkbox"/> Historic Road | <input type="checkbox"/> Re-enactment of Historical Events |
| <input type="checkbox"/> Burial Grounds | <input type="checkbox"/> Interurban Rail Line | <input type="checkbox"/> Residential Historic District |
| <input type="checkbox"/> Churches | <input type="checkbox"/> Landmarks | <input type="checkbox"/> Ruins |
| <input type="checkbox"/> Conservatories | <input type="checkbox"/> Mansions | <input type="checkbox"/> School |
| <input type="checkbox"/> Downtown Commercial Historic District | <input type="checkbox"/> Memorials | <input checked="" type="checkbox"/> Theaters (stage productions, film) |
| <input type="checkbox"/> Early Industry | <input type="checkbox"/> Monuments | <input type="checkbox"/> Unknown |
| <input checked="" type="checkbox"/> Early Settlements | <input type="checkbox"/> Museums | |
| <input checked="" type="checkbox"/> Ethnic Celebrations | <input checked="" type="checkbox"/> Native American Culture | |

Special Events

- | | | |
|--------------------------------------------------------|---------------------------------------------------------------|-----------------------------------------------------------------|
| <input type="checkbox"/> Agricultural Fairs | <input type="checkbox"/> Craft Shows | <input type="checkbox"/> Pageants |
| <input type="checkbox"/> Air Shows | <input checked="" type="checkbox"/> Drama Productions | <input type="checkbox"/> Parades |
| <input type="checkbox"/> Animal Shows | <input type="checkbox"/> Farm Tours | <input type="checkbox"/> Photo Contests |
| <input type="checkbox"/> Antique and Collectible Shows | <input type="checkbox"/> Fishing Derbies | <input type="checkbox"/> Queen Coronations |
| <input type="checkbox"/> Art Shows | <input checked="" type="checkbox"/> Flower Shows or Festivals | <input type="checkbox"/> Races (auto, motorcycle, boat, horse) |
| <input type="checkbox"/> Artisan Studio Tours | <input type="checkbox"/> Food Festivals | <input type="checkbox"/> Religious Celebrations or Observations |
| <input type="checkbox"/> Auto Shows | <input type="checkbox"/> Harvest Celebrations | <input type="checkbox"/> Rodeos |
| <input type="checkbox"/> Ball Games and Tournaments | <input type="checkbox"/> Hay Rides | <input type="checkbox"/> Specialty Food Tasting Events |
| <input type="checkbox"/> Barbeques | <input type="checkbox"/> Hobby Shows | <input type="checkbox"/> Threshing Bees |
| <input type="checkbox"/> Barn Dances | <input type="checkbox"/> Home Tours | <input type="checkbox"/> Tractor Pulls |
| <input type="checkbox"/> Bicycle Tours/Races | <input type="checkbox"/> July 4th Celebrations | <input type="checkbox"/> Triathlons |
| <input type="checkbox"/> Card Tournaments | <input type="checkbox"/> Labor Day Celebrations | <input type="checkbox"/> Winery Tours and Tasting Rooms |
| <input type="checkbox"/> Christmas Festivals | <input type="checkbox"/> Living History Festivals | <input type="checkbox"/> Unknown |
| <input type="checkbox"/> Comedy Contests | <input type="checkbox"/> Music Festivals | |

Site ID 57 Site Name: International Friendship Gardens

County: La Porte

City: Michigan City

Other Attractions

- | | |
|----------------------------------------------------------|----------------------------------------------------|
| <input checked="" type="checkbox"/> Bridges | <input type="checkbox"/> Observation Towers |
| <input checked="" type="checkbox"/> Unusual Architecture | <input type="checkbox"/> Roadside Parks |
| <input type="checkbox"/> Children's Park | <input type="checkbox"/> Roadside Produce Stands |
| <input type="checkbox"/> Dams and Power Stations | <input type="checkbox"/> Saw Mill |
| <input type="checkbox"/> Government Buildings | <input type="checkbox"/> Settings for Movies |
| <input type="checkbox"/> Grist Mill | <input type="checkbox"/> Shopping Centers |
| <input type="checkbox"/> Handcraft/homecraft industries | <input checked="" type="checkbox"/> Statuary |
| <input type="checkbox"/> Harbors | <input type="checkbox"/> The first of its kind |
| <input type="checkbox"/> Industrial Plant Tours | <input type="checkbox"/> The only one of its kind |
| <input type="checkbox"/> Local "Oddities" | <input type="checkbox"/> Universities and Colleges |
| <input type="checkbox"/> Libraries | <input type="checkbox"/> Zoos |
| <input type="checkbox"/> Military Installations | <input type="checkbox"/> Unknown |

Nearby Recreation

- | | |
|---------------------------------------------------|-----------------------------------------------------------|
| <input type="checkbox"/> Amusement or theme parks | <input type="checkbox"/> Kite Flying |
| <input type="checkbox"/> Archery | <input type="checkbox"/> Local Food Specialties |
| <input type="checkbox"/> Ballooning | <input type="checkbox"/> Mountain Biking |
| <input type="checkbox"/> Beachcombing | <input type="checkbox"/> Picnicking |
| <input type="checkbox"/> Bird Watching | <input type="checkbox"/> Racing and Regattas |
| <input type="checkbox"/> Boating | <input type="checkbox"/> River Tubing |
| <input type="checkbox"/> Bowling | <input type="checkbox"/> Rock Hunting |
| <input type="checkbox"/> Camping | <input type="checkbox"/> Sailing |
| <input type="checkbox"/> Canoeing | <input type="checkbox"/> Scuba Diving |
| <input type="checkbox"/> Children's playgrounds | <input type="checkbox"/> Shopping |
| <input type="checkbox"/> Fishing | <input type="checkbox"/> Skeet Shooting |
| <input type="checkbox"/> Fossil Hunting | <input type="checkbox"/> Skiing (downhill, cross country) |
| <input type="checkbox"/> Gambling | <input type="checkbox"/> Swimming |
| <input type="checkbox"/> Golf | <input type="checkbox"/> Tennis |
| <input type="checkbox"/> Hang Gliding | <input type="checkbox"/> Trap Shooting |
| <input type="checkbox"/> Health and Beauty Spas | <input type="checkbox"/> Video Arcades |
| <input type="checkbox"/> Hiking | <input type="checkbox"/> Zoo |
| <input type="checkbox"/> Ice Skating | <input checked="" type="checkbox"/> Unknown |
| <input type="checkbox"/> Kayaking | |

Site ID 48 Site Name: Old Lighthouse/Catwalk/Washington Park

County: La Porte City: Michigan City

Address: Franklin Street & Lake Shore Drive



Owner: City

Owner Contact:

First Name:	Last Name: Varies	
Organization:		
Address 1:	Address 2:	
City:	State:	Zip Code:
Phone:	Fax:	E-mail:

Site ID 48 Site Name: Old Lighthouse/Catwalk/Washington Park

County: La Porte City: Michigan City

Highest Visitation Season: Summer

Area of Significance: Recreation/Green Space

Status of Protection:

No existing protection

Apparently Restored

Need for Restoration

Beyond Restoration

Unknown

Main Visitor Groups - Age

Senior Citizens

Baby Boomers/Empty Nesters

DINKS

School Trips

40 somethings with teens

30 somethings with young children

20 somethings with young children

Single 20 somethings

Unknown

Main Visitor Groups - Interest

History Buffs

Architectural Interest

Nature Types

Military Buffs

Rail Fans

Unknown

Intrinsic Qualities

Archaeological

Cultural

Historical

Natural

Recreational

Scenic

Unknown

Development Needs

Camping

Directional Signage

Handicap Access

Identification Signage

Improved Parking

Improved Vehicular Access

Increased Parking

Interpretation

Lighting

Mapping

Overlook

Picnic Facilities

Potable Water

Restroom

Trails

Visitor Safety Improvements

Unknown

Designated Properties

National Historic Landmark

National Register of Historic Places

Historic American Buildings Survey

Historic American Engineering Record

Existing Site Facilities

<input checked="" type="checkbox"/> Hiking Trail	<input type="checkbox"/> Telephone
<input type="checkbox"/> Paved Biking Trail	<input type="checkbox"/> Tour Guides
<input type="checkbox"/> Unpaved Biking Trail	<input type="checkbox"/> Fire Pits
<input type="checkbox"/> Paved Walking Trail	<input type="checkbox"/> Grills
<input type="checkbox"/> Unpaved Walking Trail	<input type="checkbox"/> Horse Trail
<input checked="" type="checkbox"/> Paved Multi-Use Trail	<input checked="" type="checkbox"/> Paved Parking
<input type="checkbox"/> Unpaved Multi-Use Trail	<input type="checkbox"/> Unpaved Parking
<input checked="" type="checkbox"/> Playground facilities	<input type="checkbox"/> Cabins
<input type="checkbox"/> Lodge	<input type="checkbox"/> Camp Sites
<input checked="" type="checkbox"/> Shelters	<input type="checkbox"/> Trailer Camping
<input checked="" type="checkbox"/> Picnic benches	<input type="checkbox"/> Reservation System
<input checked="" type="checkbox"/> Restrooms	<input type="checkbox"/> Food Services
<input checked="" type="checkbox"/> Drinking Water	<input type="checkbox"/> Beach
<input type="checkbox"/> Unknown	

Existing Interpretive Qualities

Kiosk

Map

Signage

Brochure

Video

Web Site

Guides

Coloring Book

Hospitality Center

Unknown

Interpretive Needs

Kiosk

Map

Signage

Brochure

Video

Web Site

Guides

Coloring Book

Hospitality Center

Unknown

Interpretive Significance

<input type="checkbox"/> Agriculture	<input checked="" type="checkbox"/> Entertainment	<input checked="" type="checkbox"/> Maritime
<input type="checkbox"/> Archaeology	<input type="checkbox"/> Ethnic/Culture	<input checked="" type="checkbox"/> Military
<input checked="" type="checkbox"/> Architecture	<input checked="" type="checkbox"/> Geology	<input checked="" type="checkbox"/> Natural
<input type="checkbox"/> Art	<input checked="" type="checkbox"/> History	<input type="checkbox"/> Political
<input type="checkbox"/> Biographical	<input checked="" type="checkbox"/> Industry	<input checked="" type="checkbox"/> Scenic
<input type="checkbox"/> Education	<input type="checkbox"/> Manmade	<input checked="" type="checkbox"/> Transportation
<input checked="" type="checkbox"/> Engineering	<input type="checkbox"/> Religious	<input type="checkbox"/> Unknown

Site ID 48 Site Name: Old Lighthouse/Catwalk/Washington Park

County: La Porte City: Michigan City

Natural or Scenic

- | | |
|----------------------------------------------------|-------------------------------------------------------------------|
| <input checked="" type="checkbox"/> Beaches | <input type="checkbox"/> Orchards and Vineyards |
| <input checked="" type="checkbox"/> Bird Watching | <input checked="" type="checkbox"/> Parks-national, state, local |
| <input checked="" type="checkbox"/> Climate | <input checked="" type="checkbox"/> Picnic Areas |
| <input checked="" type="checkbox"/> Fall Foliage | <input checked="" type="checkbox"/> Quiet |
| <input type="checkbox"/> Fishing streams and lakes | <input type="checkbox"/> Rivers |
| <input type="checkbox"/> Forests | <input checked="" type="checkbox"/> Sand Dunes |
| <input type="checkbox"/> Botanical Gardens | <input type="checkbox"/> Star Gazing |
| <input type="checkbox"/> Geologic Formations | <input checked="" type="checkbox"/> Views |
| <input checked="" type="checkbox"/> Hiking Trails | <input type="checkbox"/> Wilderness |
| <input checked="" type="checkbox"/> Lakes | <input type="checkbox"/> Wildlife (natural settings, sanctuaries) |
| <input type="checkbox"/> Nature Trails | <input type="checkbox"/> Unknown |
| <input checked="" type="checkbox"/> Open Space | |

Management Needs

- Resource Maintenance Plan
- Resource Restoration Plan
- Resource Protection Plan
- Landscape Maintenance Plan
- Signage Plan
- Hospitality Plan
- Interpretation Plan
- Lighting Plan
- Landscape Restoration Plan
- Unknown

Reference/Source of Information

- County Interim Report
- Cultural and Historical Resources Map
- First Hand Experience
- Focus Group
- Local/Survey Recommendation
- Unknown

Site ID 48 Site Name: Old Lighthouse/Catwalk/Washington Park

County: La Porte City: Michigan City

Cultural or Historic Attraction

- | | | |
|----------------------------------------------------------------|-------------------------------------------------------------|-------------------------------------------------------------|
| <input type="checkbox"/> Archaeological Sites | <input checked="" type="checkbox"/> Historic Buildings | <input type="checkbox"/> Native Folklore |
| <input type="checkbox"/> Art Museum | <input checked="" type="checkbox"/> Historic Building Tours | <input type="checkbox"/> Newsworthy Places |
| <input type="checkbox"/> Battlefields | <input type="checkbox"/> Historic Railroads | <input type="checkbox"/> Old Forts |
| <input type="checkbox"/> Birthplaces or Homes of Famous People | <input type="checkbox"/> Historic Road | <input type="checkbox"/> Re-enactment of Historical Events |
| <input type="checkbox"/> Burial Grounds | <input type="checkbox"/> Interurban Rail Line | <input type="checkbox"/> Residential Historic District |
| <input type="checkbox"/> Churches | <input checked="" type="checkbox"/> Landmarks | <input type="checkbox"/> Ruins |
| <input type="checkbox"/> Conservatories | <input type="checkbox"/> Mansions | <input type="checkbox"/> School |
| <input type="checkbox"/> Downtown Commercial Historic District | <input checked="" type="checkbox"/> Memorials | <input type="checkbox"/> Theaters (stage productions, film) |
| <input checked="" type="checkbox"/> Early Industry | <input checked="" type="checkbox"/> Monuments | <input type="checkbox"/> Unknown |
| <input checked="" type="checkbox"/> Early Settlements | <input checked="" type="checkbox"/> Museums | |
| <input type="checkbox"/> Ethnic Celebrations | <input type="checkbox"/> Native American Culture | |

Special Events

- | | | |
|--------------------------------------------------------|-----------------------------------------------------------|-----------------------------------------------------------------|
| <input type="checkbox"/> Agricultural Fairs | <input type="checkbox"/> Craft Shows | <input type="checkbox"/> Pageants |
| <input type="checkbox"/> Air Shows | <input type="checkbox"/> Drama Productions | <input type="checkbox"/> Parades |
| <input type="checkbox"/> Animal Shows | <input type="checkbox"/> Farm Tours | <input type="checkbox"/> Photo Contests |
| <input type="checkbox"/> Antique and Collectible Shows | <input type="checkbox"/> Fishing Derbies | <input type="checkbox"/> Queen Coronations |
| <input type="checkbox"/> Art Shows | <input type="checkbox"/> Flower Shows or Festivals | <input type="checkbox"/> Races (auto, motorcycle, boat, horse) |
| <input type="checkbox"/> Artisan Studio Tours | <input type="checkbox"/> Food Festivals | <input type="checkbox"/> Religious Celebrations or Observations |
| <input type="checkbox"/> Auto Shows | <input type="checkbox"/> Harvest Celebrations | <input type="checkbox"/> Rodeos |
| <input type="checkbox"/> Ball Games and Tournaments | <input type="checkbox"/> Hay Rides | <input type="checkbox"/> Specialty Food Tasting Events |
| <input type="checkbox"/> Barbeques | <input type="checkbox"/> Hobby Shows | <input type="checkbox"/> Threshing Bees |
| <input type="checkbox"/> Barn Dances | <input type="checkbox"/> Home Tours | <input type="checkbox"/> Tractor Pulls |
| <input type="checkbox"/> Bicycle Tours/Races | <input checked="" type="checkbox"/> July 4th Celebrations | <input type="checkbox"/> Triathlons |
| <input type="checkbox"/> Card Tournaments | <input type="checkbox"/> Labor Day Celebrations | <input type="checkbox"/> Winery Tours and Tasting Rooms |
| <input type="checkbox"/> Christmas Festivals | <input type="checkbox"/> Living History Festivals | <input type="checkbox"/> Unknown |
| <input type="checkbox"/> Comedy Contests | <input checked="" type="checkbox"/> Music Festivals | |

Site ID 48 Site Name: Old Lighthouse/Catwalk/Washington Park

County: La Porte

City: Michigan City

Other Attractions

- | | |
|-------------------------------------------------------------|--------------------------------------------------------|
| <input checked="" type="checkbox"/> Bridges | <input checked="" type="checkbox"/> Observation Towers |
| <input checked="" type="checkbox"/> Unusual Architecture | <input type="checkbox"/> Roadside Parks |
| <input checked="" type="checkbox"/> Children's Park | <input type="checkbox"/> Roadside Produce Stands |
| <input checked="" type="checkbox"/> Dams and Power Stations | <input type="checkbox"/> Saw Mill |
| <input checked="" type="checkbox"/> Government Buildings | <input type="checkbox"/> Settings for Movies |
| <input type="checkbox"/> Grist Mill | <input type="checkbox"/> Shopping Centers |
| <input type="checkbox"/> Handcraft/homecraft industries | <input checked="" type="checkbox"/> Statuary |
| <input checked="" type="checkbox"/> Harbors | <input type="checkbox"/> The first of its kind |
| <input type="checkbox"/> Industrial Plant Tours | <input type="checkbox"/> The only one of its kind |
| <input type="checkbox"/> Local "Oddities" | <input type="checkbox"/> Universities and Colleges |
| <input type="checkbox"/> Libraries | <input checked="" type="checkbox"/> Zoos |
| <input checked="" type="checkbox"/> Military Installations | <input type="checkbox"/> Unknown |

Nearby Recreation

- | | |
|------------------------------------------------------------|-----------------------------------------------------------|
| <input type="checkbox"/> Amusement or theme parks | <input checked="" type="checkbox"/> Kite Flying |
| <input type="checkbox"/> Archery | <input type="checkbox"/> Local Food Specialties |
| <input type="checkbox"/> Ballooning | <input type="checkbox"/> Mountain Biking |
| <input checked="" type="checkbox"/> Beachcombing | <input checked="" type="checkbox"/> Picnicking |
| <input checked="" type="checkbox"/> Bird Watching | <input type="checkbox"/> Racing and Regattas |
| <input checked="" type="checkbox"/> Boating | <input type="checkbox"/> River Tubing |
| <input type="checkbox"/> Bowling | <input type="checkbox"/> Rock Hunting |
| <input type="checkbox"/> Camping | <input checked="" type="checkbox"/> Sailing |
| <input type="checkbox"/> Canoeing | <input type="checkbox"/> Scuba Diving |
| <input checked="" type="checkbox"/> Children's playgrounds | <input type="checkbox"/> Shopping |
| <input checked="" type="checkbox"/> Fishing | <input type="checkbox"/> Skeet Shooting |
| <input type="checkbox"/> Fossil Hunting | <input type="checkbox"/> Skiing (downhill, cross country) |
| <input type="checkbox"/> Gambling | <input checked="" type="checkbox"/> Swimming |
| <input type="checkbox"/> Golf | <input type="checkbox"/> Tennis |
| <input type="checkbox"/> Hang Gliding | <input type="checkbox"/> Trap Shooting |
| <input type="checkbox"/> Health and Beauty Spas | <input type="checkbox"/> Video Arcades |
| <input checked="" type="checkbox"/> Hiking | <input checked="" type="checkbox"/> Zoo |
| <input type="checkbox"/> Ice Skating | <input type="checkbox"/> Unknown |
| <input type="checkbox"/> Kayaking | |

Site ID 49 Site Name: Lookout Tower
County: La Porte City: Michigan City
Address: 2 Lake Shore Drive



Owner: City

Owner Contact:

First Name:	Last Name:	
Organization:		
Address 1:	Address 2:	
City:	State:	Zip Code:
Phone:	Fax:	E-mail:

Site ID 49 Site Name: Lookout Tower
County: La Porte City: Michigan City

Highest Visitation Season: Summer

Area of Significance: Significant Architecture

Status of Protection:

- No existing protection
- Apparently Restored
- Need for Restoration
- Beyond Restoration
- Unknown

Intrinsic Qualities

- Archaeological
- Cultural
- Historical
- Natural
- Recreational
- Scenic
- Unknown

Main Visitor Groups - Age

- Senior Citizens
- Baby Boomers/Empty Nesters
- DINKS
- School Trips
- 40 somethings with teens
- 30 somethings with young children
- 20 somethings with young children
- Single 20 somethings
- Unknown

Main Visitor Groups - Interest

- History Buffs
- Architectural Interest
- Nature Types
- Military Buffs
- Rail Fans
- Unknown

Development Needs

- Camping
- Directional Signage
- Handicap Access
- Identification Signage
- Improved Parking
- Improved Vehicular Access
- Increased Parking
- Interpretation
- Lighting
- Mapping
- Overlook
- Picnic Facilities
- Potable Water
- Restroom
- Trails
- Visitor Safety Improvements
- Unknown

Designated Properties

- National Historic Landmark
- National Register of Historic Places
- Historic American Buildings Survey
- Historic American Engineering Record

Existing Site Facilities

<input checked="" type="checkbox"/> Hiking Trail	<input type="checkbox"/> Telephone
<input type="checkbox"/> Paved Biking Trail	<input type="checkbox"/> Tour Guides
<input type="checkbox"/> Unpaved Biking Trail	<input type="checkbox"/> Fire Pits
<input checked="" type="checkbox"/> Paved Walking Trail	<input type="checkbox"/> Grills
<input type="checkbox"/> Unpaved Walking Trail	<input type="checkbox"/> Horse Trail
<input type="checkbox"/> Paved Multi-Use Trail	<input checked="" type="checkbox"/> Paved Parking
<input type="checkbox"/> Unpaved Multi-Use Trail	<input type="checkbox"/> Unpaved Parking
<input type="checkbox"/> Playground facilities	<input type="checkbox"/> Cabins
<input type="checkbox"/> Lodge	<input type="checkbox"/> Camp Sites
<input checked="" type="checkbox"/> Shelters	<input type="checkbox"/> Trailer Camping
<input checked="" type="checkbox"/> Picnic benches	<input type="checkbox"/> Reservation System
<input checked="" type="checkbox"/> Restrooms	<input checked="" type="checkbox"/> Food Services
<input checked="" type="checkbox"/> Drinking Water	<input type="checkbox"/> Beach
<input type="checkbox"/> Unknown	

Existing Interpretive Qualities

- Kiosk
- Map
- Signage
- Brochure
- Video
- Web Site
- Guides
- Coloring Book
- Hospitality Center
- Unknown

Interpretive Needs

- Kiosk
- Map
- Signage
- Brochure
- Video
- Web Site
- Guides
- Coloring Book
- Hospitality Center
- Unknown

Interpretive Significance

<input type="checkbox"/> Agriculture	<input type="checkbox"/> Entertainment	<input type="checkbox"/> Maritime
<input type="checkbox"/> Archaeology	<input type="checkbox"/> Ethnic/Culture	<input type="checkbox"/> Military
<input checked="" type="checkbox"/> Architecture	<input type="checkbox"/> Geology	<input type="checkbox"/> Natural
<input type="checkbox"/> Art	<input checked="" type="checkbox"/> History	<input type="checkbox"/> Political
<input type="checkbox"/> Biographical	<input type="checkbox"/> Industry	<input checked="" type="checkbox"/> Scenic
<input type="checkbox"/> Education	<input type="checkbox"/> Manmade	<input type="checkbox"/> Transportation
<input checked="" type="checkbox"/> Engineering	<input type="checkbox"/> Religious	<input type="checkbox"/> Unknown

Site ID 49 Site Name: Lookout Tower
County: La Porte City: Michigan City

Natural or Scenic

- | | |
|---------------------------------------------------------------|-------------------------------------------------------------------|
| <input checked="" type="checkbox"/> Beaches | <input type="checkbox"/> Orchards and Vineyards |
| <input checked="" type="checkbox"/> Bird Watching | <input type="checkbox"/> Parks-national, state, local |
| <input type="checkbox"/> Climate | <input type="checkbox"/> Picnic Areas |
| <input checked="" type="checkbox"/> Fall Foliage | <input checked="" type="checkbox"/> Quiet |
| <input checked="" type="checkbox"/> Fishing streams and lakes | <input type="checkbox"/> Rivers |
| <input type="checkbox"/> Forests | <input checked="" type="checkbox"/> Sand Dunes |
| <input type="checkbox"/> Botanical Gardens | <input type="checkbox"/> Star Gazing |
| <input checked="" type="checkbox"/> Geologic Formations | <input checked="" type="checkbox"/> Views |
| <input checked="" type="checkbox"/> Hiking Trails | <input type="checkbox"/> Wilderness |
| <input checked="" type="checkbox"/> Lakes | <input type="checkbox"/> Wildlife (natural settings, sanctuaries) |
| <input type="checkbox"/> Nature Trails | <input type="checkbox"/> Unknown |
| <input type="checkbox"/> Open Space | |

Management Needs

- Resource Maintenance Plan
- Resource Restoration Plan
- Resource Protection Plan
- Landscape Maintenance Plan
- Signage Plan
- Hospitality Plan
- Interpretation Plan
- Lighting Plan
- Landscape Restoration Plan
- Unknown

Reference/Source of Information

- County Interim Report
- Cultural and Historical Resources Map
- First Hand Experience
- Focus Group
- Local/Survey Recommendation
- Unknown

Site ID 49 Site Name: Lookout Tower

County: La Porte

City: Michigan City

Cultural or Historic Attraction

- | | | |
|----------------------------------------------------------------|--------------------------------------------------------|-------------------------------------------------------------|
| <input type="checkbox"/> Archaeological Sites | <input checked="" type="checkbox"/> Historic Buildings | <input type="checkbox"/> Native Folklore |
| <input type="checkbox"/> Art Museum | <input type="checkbox"/> Historic Building Tours | <input type="checkbox"/> Newsworthy Places |
| <input type="checkbox"/> Battlefields | <input type="checkbox"/> Historic Railroads | <input type="checkbox"/> Old Forts |
| <input type="checkbox"/> Birthplaces or Homes of Famous People | <input type="checkbox"/> Historic Road | <input type="checkbox"/> Re-enactment of Historical Events |
| <input type="checkbox"/> Burial Grounds | <input type="checkbox"/> Interurban Rail Line | <input type="checkbox"/> Residential Historic District |
| <input type="checkbox"/> Churches | <input checked="" type="checkbox"/> Landmarks | <input type="checkbox"/> Ruins |
| <input type="checkbox"/> Conservatories | <input type="checkbox"/> Mansions | <input type="checkbox"/> School |
| <input type="checkbox"/> Downtown Commercial Historic District | <input type="checkbox"/> Memorials | <input type="checkbox"/> Theaters (stage productions, film) |
| <input type="checkbox"/> Early Industry | <input type="checkbox"/> Monuments | <input type="checkbox"/> Unknown |
| <input type="checkbox"/> Early Settlements | <input type="checkbox"/> Museums | |
| <input type="checkbox"/> Ethnic Celebrations | <input type="checkbox"/> Native American Culture | |

Special Events

- | | | |
|--------------------------------------------------------|----------------------------------------------------|-----------------------------------------------------------------|
| <input type="checkbox"/> Agricultural Fairs | <input type="checkbox"/> Craft Shows | <input type="checkbox"/> Pageants |
| <input type="checkbox"/> Air Shows | <input type="checkbox"/> Drama Productions | <input type="checkbox"/> Parades |
| <input type="checkbox"/> Animal Shows | <input type="checkbox"/> Farm Tours | <input type="checkbox"/> Photo Contests |
| <input type="checkbox"/> Antique and Collectible Shows | <input type="checkbox"/> Fishing Derbies | <input type="checkbox"/> Queen Coronations |
| <input type="checkbox"/> Art Shows | <input type="checkbox"/> Flower Shows or Festivals | <input type="checkbox"/> Races (auto, motorcycle, boat, horse) |
| <input type="checkbox"/> Artisan Studio Tours | <input type="checkbox"/> Food Festivals | <input type="checkbox"/> Religious Celebrations or Observations |
| <input type="checkbox"/> Auto Shows | <input type="checkbox"/> Harvest Celebrations | <input type="checkbox"/> Rodeos |
| <input type="checkbox"/> Ball Games and Tournaments | <input type="checkbox"/> Hay Rides | <input type="checkbox"/> Specialty Food Tasting Events |
| <input type="checkbox"/> Barbeques | <input type="checkbox"/> Hobby Shows | <input type="checkbox"/> Threshing Bees |
| <input type="checkbox"/> Barn Dances | <input type="checkbox"/> Home Tours | <input type="checkbox"/> Tractor Pulls |
| <input type="checkbox"/> Bicycle Tours/Races | <input type="checkbox"/> July 4th Celebrations | <input type="checkbox"/> Triathlons |
| <input type="checkbox"/> Card Tournaments | <input type="checkbox"/> Labor Day Celebrations | <input type="checkbox"/> Winery Tours and Tasting Rooms |
| <input type="checkbox"/> Christmas Festivals | <input type="checkbox"/> Living History Festivals | <input type="checkbox"/> Unknown |
| <input type="checkbox"/> Comedy Contests | <input type="checkbox"/> Music Festivals | |

Site ID 49 Site Name: Lookout Tower

County: La Porte City: Michigan City

Other Attractions

- | | |
|----------------------------------------------------------|--------------------------------------------------------|
| <input checked="" type="checkbox"/> Bridges | <input checked="" type="checkbox"/> Observation Towers |
| <input checked="" type="checkbox"/> Unusual Architecture | <input type="checkbox"/> Roadside Parks |
| <input type="checkbox"/> Children's Park | <input type="checkbox"/> Roadside Produce Stands |
| <input type="checkbox"/> Dams and Power Stations | <input type="checkbox"/> Saw Mill |
| <input type="checkbox"/> Government Buildings | <input type="checkbox"/> Settings for Movies |
| <input type="checkbox"/> Grist Mill | <input type="checkbox"/> Shopping Centers |
| <input type="checkbox"/> Handcraft/homecraft industries | <input type="checkbox"/> Statuary |
| <input checked="" type="checkbox"/> Harbors | <input type="checkbox"/> The first of its kind |
| <input type="checkbox"/> Industrial Plant Tours | <input type="checkbox"/> The only one of its kind |
| <input type="checkbox"/> Local "Oddities" | <input type="checkbox"/> Universities and Colleges |
| <input type="checkbox"/> Libraries | <input checked="" type="checkbox"/> Zoos |
| <input type="checkbox"/> Military Installations | <input type="checkbox"/> Unknown |

Nearby Recreation

- | | |
|------------------------------------------------------------|-----------------------------------------------------------|
| <input type="checkbox"/> Amusement or theme parks | <input checked="" type="checkbox"/> Kite Flying |
| <input type="checkbox"/> Archery | <input type="checkbox"/> Local Food Specialties |
| <input type="checkbox"/> Ballooning | <input type="checkbox"/> Mountain Biking |
| <input checked="" type="checkbox"/> Beachcombing | <input checked="" type="checkbox"/> Picnicking |
| <input checked="" type="checkbox"/> Bird Watching | <input type="checkbox"/> Racing and Regattas |
| <input checked="" type="checkbox"/> Boating | <input type="checkbox"/> River Tubing |
| <input type="checkbox"/> Bowling | <input type="checkbox"/> Rock Hunting |
| <input type="checkbox"/> Camping | <input checked="" type="checkbox"/> Sailing |
| <input type="checkbox"/> Canoeing | <input type="checkbox"/> Scuba Diving |
| <input checked="" type="checkbox"/> Children's playgrounds | <input type="checkbox"/> Shopping |
| <input checked="" type="checkbox"/> Fishing | <input type="checkbox"/> Skeet Shooting |
| <input type="checkbox"/> Fossil Hunting | <input type="checkbox"/> Skiing (downhill, cross country) |
| <input type="checkbox"/> Gambling | <input checked="" type="checkbox"/> Swimming |
| <input type="checkbox"/> Golf | <input type="checkbox"/> Tennis |
| <input type="checkbox"/> Hang Gliding | <input type="checkbox"/> Trap Shooting |
| <input type="checkbox"/> Health and Beauty Spas | <input type="checkbox"/> Video Arcades |
| <input checked="" type="checkbox"/> Hiking | <input checked="" type="checkbox"/> Zoo |
| <input type="checkbox"/> Ice Skating | <input type="checkbox"/> Unknown |
| <input type="checkbox"/> Kayaking | |

Site ID 43 Site Name: Barker Mansion
County: La Porte City: Michigan City
Address: 631 Washington Street



Owner: Non-profit

Owner Contact:

First Name:	Last Name:	
Organization: The Barker Civic C		
Address 1: 631 Washington St	Address 2:	
City: Michigan City	State: IN	Zip Code: 46360-
Phone: (219)873-1520	Fax:	E-mail:

Site ID 43 Site Name: Barker Mansion
County: La Porte City: Michigan City

Highest Visitation Season: All year

Area of Significance: Residential District

Status of Protection:

- No existing protection
- Apparently Restored
- Need for Restoration
- Beyond Restoration
- Unknown

Intrinsic Qualities

- Archaeological
- Cultural
- Historical
- Natural
- Recreational
- Scenic
- Unknown

Main Visitor Groups - Age

- Senior Citizens
- Baby Boomers/Empty Nesters
- DINKS
- School Trips
- 40 somethings with teens
- 30 somethings with young children
- 20 somethings with young children
- Single 20 somethings
- Unknown

Main Visitor Groups - Interest

- History Buffs
- Architectural Interest
- Nature Types
- Military Buffs
- Rail Fans
- Unknown

Development Needs

- Camping
- Directional Signage
- Handicap Access
- Identification Signage
- Improved Parking
- Improved Vehicular Access
- Increased Parking
- Interpretation
- Lighting
- Mapping
- Overlook
- Picnic Facilities
- Potable Water
- Restroom
- Trails
- Visitor Safety Improvements
- Unknown

Designated Properties

- National Historic Landmark
- National Register of Historic Places
- Historic American Buildings Survey
- Historic American Engineering Record

Existing Site Facilities

<input type="checkbox"/> Hiking Trail	<input checked="" type="checkbox"/> Telephone
<input type="checkbox"/> Paved Biking Trail	<input checked="" type="checkbox"/> Tour Guides
<input type="checkbox"/> Unpaved Biking Trail	<input type="checkbox"/> Fire Pits
<input type="checkbox"/> Paved Walking Trail	<input type="checkbox"/> Grills
<input type="checkbox"/> Unpaved Walking Trail	<input type="checkbox"/> Horse Trail
<input type="checkbox"/> Paved Multi-Use Trail	<input checked="" type="checkbox"/> Paved Parking
<input type="checkbox"/> Unpaved Multi-Use Trail	<input type="checkbox"/> Unpaved Parking
<input type="checkbox"/> Playground facilities	<input type="checkbox"/> Cabins
<input type="checkbox"/> Lodge	<input type="checkbox"/> Camp Sites
<input type="checkbox"/> Shelters	<input type="checkbox"/> Trailer Camping
<input type="checkbox"/> Picnic benches	<input type="checkbox"/> Reservation System
<input checked="" type="checkbox"/> Restrooms	<input type="checkbox"/> Food Services
<input type="checkbox"/> Drinking Water	<input type="checkbox"/> Beach
<input type="checkbox"/> Unknown	

Existing Interpretive Qualities

- Kiosk
- Map
- Signage
- Brochure
- Video
- Web Site
- Guides
- Coloring Book
- Hospitality Center
- Unknown

Interpretive Needs

- Kiosk
- Map
- Signage
- Brochure
- Video
- Web Site
- Guides
- Coloring Book
- Hospitality Center
- Unknown

Interpretive Significance

<input type="checkbox"/> Agriculture	<input type="checkbox"/> Entertainment	<input type="checkbox"/> Maritime
<input type="checkbox"/> Archaeology	<input type="checkbox"/> Ethnic/Culture	<input type="checkbox"/> Military
<input checked="" type="checkbox"/> Architecture	<input type="checkbox"/> Geology	<input type="checkbox"/> Natural
<input checked="" type="checkbox"/> Art	<input checked="" type="checkbox"/> History	<input type="checkbox"/> Political
<input checked="" type="checkbox"/> Biographical	<input checked="" type="checkbox"/> Industry	<input type="checkbox"/> Scenic
<input type="checkbox"/> Education	<input type="checkbox"/> Manmade	<input checked="" type="checkbox"/> Transportation
<input checked="" type="checkbox"/> Engineering	<input type="checkbox"/> Religious	<input type="checkbox"/> Unknown

Site ID 43 Site Name: Barker Mansion
County: La Porte City: Michigan City

Natural or Scenic

- | | |
|----------------------------------------------------|-------------------------------------------------------------------|
| <input type="checkbox"/> Beaches | <input type="checkbox"/> Orchards and Vineyards |
| <input checked="" type="checkbox"/> Bird Watching | <input type="checkbox"/> Parks-national, state, local |
| <input type="checkbox"/> Climate | <input type="checkbox"/> Picnic Areas |
| <input type="checkbox"/> Fall Foliage | <input checked="" type="checkbox"/> Quiet |
| <input type="checkbox"/> Fishing streams and lakes | <input type="checkbox"/> Rivers |
| <input type="checkbox"/> Forests | <input type="checkbox"/> Sand Dunes |
| <input type="checkbox"/> Botanical Gardens | <input type="checkbox"/> Star Gazing |
| <input type="checkbox"/> Geologic Formations | <input type="checkbox"/> Views |
| <input type="checkbox"/> Hiking Trails | <input type="checkbox"/> Wilderness |
| <input type="checkbox"/> Lakes | <input type="checkbox"/> Wildlife (natural settings, sanctuaries) |
| <input type="checkbox"/> Nature Trails | <input type="checkbox"/> Unknown |
| <input checked="" type="checkbox"/> Open Space | |

Management Needs

- Resource Maintenance Plan
- Resource Restoration Plan
- Resource Protection Plan
- Landscape Maintenance Plan
- Signage Plan
- Hospitality Plan
- Interpretation Plan
- Lighting Plan
- Landscape Restoration Plan
- Unknown

Reference/Source of Information

- County Interim Report
- Cultural and Historical Resources Map
- First Hand Experience
- Focus Group
- Local/Survey Recommendation
- Unknown

Site ID 43 Site Name: Barker Mansion

County: La Porte

City: Michigan City

Cultural or Historic Attraction

- | | | |
|---------------------------------------------------------------------------|-------------------------------------------------------------|-------------------------------------------------------------|
| <input type="checkbox"/> Archaeological Sites | <input checked="" type="checkbox"/> Historic Buildings | <input type="checkbox"/> Native Folklore |
| <input checked="" type="checkbox"/> Art Museum | <input checked="" type="checkbox"/> Historic Building Tours | <input type="checkbox"/> Newsworthy Places |
| <input type="checkbox"/> Battlefields | <input checked="" type="checkbox"/> Historic Railroads | <input type="checkbox"/> Old Forts |
| <input checked="" type="checkbox"/> Birthplaces or Homes of Famous People | <input type="checkbox"/> Historic Road | <input type="checkbox"/> Re-enactment of Historical Events |
| <input type="checkbox"/> Burial Grounds | <input checked="" type="checkbox"/> Interurban Rail Line | <input type="checkbox"/> Residential Historic District |
| <input type="checkbox"/> Churches | <input checked="" type="checkbox"/> Landmarks | <input type="checkbox"/> Ruins |
| <input type="checkbox"/> Conservatories | <input checked="" type="checkbox"/> Mansions | <input type="checkbox"/> School |
| <input type="checkbox"/> Downtown Commercial Historic District | <input type="checkbox"/> Memorials | <input type="checkbox"/> Theaters (stage productions, film) |
| <input checked="" type="checkbox"/> Early Industry | <input type="checkbox"/> Monuments | <input type="checkbox"/> Unknown |
| <input checked="" type="checkbox"/> Early Settlements | <input checked="" type="checkbox"/> Museums | |
| <input type="checkbox"/> Ethnic Celebrations | <input type="checkbox"/> Native American Culture | |

Special Events

- | | | |
|--------------------------------------------------------|----------------------------------------------------|-----------------------------------------------------------------|
| <input type="checkbox"/> Agricultural Fairs | <input type="checkbox"/> Craft Shows | <input type="checkbox"/> Pageants |
| <input type="checkbox"/> Air Shows | <input type="checkbox"/> Drama Productions | <input type="checkbox"/> Parades |
| <input type="checkbox"/> Animal Shows | <input type="checkbox"/> Farm Tours | <input type="checkbox"/> Photo Contests |
| <input type="checkbox"/> Antique and Collectible Shows | <input type="checkbox"/> Fishing Derbies | <input type="checkbox"/> Queen Coronations |
| <input type="checkbox"/> Art Shows | <input type="checkbox"/> Flower Shows or Festivals | <input type="checkbox"/> Races (auto, motorcycle, boat, horse) |
| <input type="checkbox"/> Artisan Studio Tours | <input type="checkbox"/> Food Festivals | <input type="checkbox"/> Religious Celebrations or Observations |
| <input type="checkbox"/> Auto Shows | <input type="checkbox"/> Harvest Celebrations | <input type="checkbox"/> Rodeos |
| <input type="checkbox"/> Ball Games and Tournaments | <input type="checkbox"/> Hay Rides | <input type="checkbox"/> Specialty Food Tasting Events |
| <input type="checkbox"/> Barbeques | <input type="checkbox"/> Hobby Shows | <input type="checkbox"/> Threshing Bees |
| <input type="checkbox"/> Barn Dances | <input type="checkbox"/> Home Tours | <input type="checkbox"/> Tractor Pulls |
| <input type="checkbox"/> Bicycle Tours/Races | <input type="checkbox"/> July 4th Celebrations | <input type="checkbox"/> Triathlons |
| <input type="checkbox"/> Card Tournaments | <input type="checkbox"/> Labor Day Celebrations | <input type="checkbox"/> Winery Tours and Tasting Rooms |
| <input type="checkbox"/> Christmas Festivals | <input type="checkbox"/> Living History Festivals | <input checked="" type="checkbox"/> Unknown |
| <input type="checkbox"/> Comedy Contests | <input type="checkbox"/> Music Festivals | |

Site ID 43 Site Name: Barker Mansion

County: La Porte City: Michigan City

Other Attractions

- | | |
|---------------------------------------------------------|----------------------------------------------------|
| <input type="checkbox"/> Bridges | <input type="checkbox"/> Observation Towers |
| <input type="checkbox"/> Unusual Architecture | <input type="checkbox"/> Roadside Parks |
| <input type="checkbox"/> Children's Park | <input type="checkbox"/> Roadside Produce Stands |
| <input type="checkbox"/> Dams and Power Stations | <input type="checkbox"/> Saw Mill |
| <input type="checkbox"/> Government Buildings | <input type="checkbox"/> Settings for Movies |
| <input type="checkbox"/> Grist Mill | <input type="checkbox"/> Shopping Centers |
| <input type="checkbox"/> Handcraft/homecraft industries | <input checked="" type="checkbox"/> Statuary |
| <input type="checkbox"/> Harbors | <input type="checkbox"/> The first of its kind |
| <input type="checkbox"/> Industrial Plant Tours | <input type="checkbox"/> The only one of its kind |
| <input type="checkbox"/> Local "Oddities" | <input type="checkbox"/> Universities and Colleges |
| <input type="checkbox"/> Libraries | <input type="checkbox"/> Zoos |
| <input type="checkbox"/> Military Installations | <input type="checkbox"/> Unknown |

Nearby Recreation

- | | |
|---------------------------------------------------|-----------------------------------------------------------|
| <input type="checkbox"/> Amusement or theme parks | <input type="checkbox"/> Kite Flying |
| <input type="checkbox"/> Archery | <input type="checkbox"/> Local Food Specialties |
| <input type="checkbox"/> Ballooning | <input type="checkbox"/> Mountain Biking |
| <input type="checkbox"/> Beachcombing | <input type="checkbox"/> Picnicking |
| <input type="checkbox"/> Bird Watching | <input type="checkbox"/> Racing and Regattas |
| <input type="checkbox"/> Boating | <input type="checkbox"/> River Tubing |
| <input type="checkbox"/> Bowling | <input type="checkbox"/> Rock Hunting |
| <input type="checkbox"/> Camping | <input type="checkbox"/> Sailing |
| <input type="checkbox"/> Canoeing | <input type="checkbox"/> Scuba Diving |
| <input type="checkbox"/> Children's playgrounds | <input type="checkbox"/> Shopping |
| <input type="checkbox"/> Fishing | <input type="checkbox"/> Skeet Shooting |
| <input type="checkbox"/> Fossil Hunting | <input type="checkbox"/> Skiing (downhill, cross country) |
| <input type="checkbox"/> Gambling | <input type="checkbox"/> Swimming |
| <input type="checkbox"/> Golf | <input type="checkbox"/> Tennis |
| <input type="checkbox"/> Hang Gliding | <input type="checkbox"/> Trap Shooting |
| <input type="checkbox"/> Health and Beauty Spas | <input type="checkbox"/> Video Arcades |
| <input type="checkbox"/> Hiking | <input type="checkbox"/> Zoo |
| <input type="checkbox"/> Ice Skating | <input checked="" type="checkbox"/> Unknown |
| <input type="checkbox"/> Kayaking | |

Site ID 52 Site Name: Purdue University North Central

County: La Porte City: Westville

Address: 1401 S. US Hwy 421

Owner: State

Owner Contact:

First Name:	Last Name:	
Organization: State of Indiana		
Address 1: IN Commission for	Address 2:	
City: Indianapolis	State: IN	Zip Code:
Phone:	Fax:	E-mail:

Site ID 52 Site Name: Purdue University North Central

County: La Porte

City: Westville

Highest Visitation Season: All year

Area of Significance: Culture/Education

Status of Protection:

No existing protection

Apparently Restored

Need for Restoration

Beyond Restoration

Unknown

Main Visitor Groups - Age

Senior Citizens

Baby Boomers/Empty Nesters

DINKS

School Trips

40 somethings with teens

30 somethings with young children

20 somethings with young children

Single 20 somethings

Unknown

Main Visitor Groups - Interest

History Buffs

Architectural Interest

Nature Types

Military Buffs

Rail Fans

Unknown

Intrinsic Qualities

Archaeological

Cultural

Historical

Natural

Recreational

Scenic

Unknown

Development Needs

Camping

Directional Signage

Handicap Access

Identification Signage

Improved Parking

Improved Vehicular Access

Increased Parking

Interpretation

Lighting

Mapping

Overlook

Picnic Facilities

Potable Water

Restroom

Trails

Visitor Safety Improvements

Unknown

Designated Properties

National Historic Landmark

National Register of Historic Places

Historic American Buildings Survey

Historic American Engineering Record

Existing Site Facilities

Hiking Trail

Paved Biking Trail

Unpaved Biking Trail

Paved Walking Trail

Unpaved Walking Trail

Paved Multi-Use Trail

Unpaved Multi-Use Trail

Playground facilities

Lodge

Shelters

Picnic benches

Restrooms

Drinking Water

Unknown

Telephone

Tour Guides

Fire Pits

Grills

Horse Trail

Paved Parking

Unpaved Parking

Cabins

Camp Sites

Trailer Camping

Reservation System

Food Services

Beach

Existing Interpretive Qualities

Kiosk

Map

Signage

Brochure

Video

Web Site

Guides

Coloring Book

Hospitality Center

Unknown

Interpretive Needs

Kiosk

Map

Signage

Brochure

Video

Web Site

Guides

Coloring Book

Hospitality Center

Unknown

Interpretive Significance

Agriculture

Archaeology

Architecture

Art

Biographical

Education

Engineering

Entertainment

Ethnic/Culture

Geology

History

Industry

Manmade

Religious

Maritime

Military

Natural

Political

Scenic

Transportation

Unknown

Site ID 52 Site Name: Purdue University North Central

County: La Porte

City: Westville

Natural or Scenic

- | | |
|----------------------------------------------------|-------------------------------------------------------------------|
| <input type="checkbox"/> Beaches | <input type="checkbox"/> Orchards and Vineyards |
| <input type="checkbox"/> Bird Watching | <input type="checkbox"/> Parks-national, state, local |
| <input type="checkbox"/> Climate | <input type="checkbox"/> Picnic Areas |
| <input type="checkbox"/> Fall Foliage | <input type="checkbox"/> Quiet |
| <input type="checkbox"/> Fishing streams and lakes | <input type="checkbox"/> Rivers |
| <input type="checkbox"/> Forests | <input type="checkbox"/> Sand Dunes |
| <input type="checkbox"/> Botanical Gardens | <input type="checkbox"/> Star Gazing |
| <input type="checkbox"/> Geologic Formations | <input type="checkbox"/> Views |
| <input type="checkbox"/> Hiking Trails | <input type="checkbox"/> Wilderness |
| <input type="checkbox"/> Lakes | <input type="checkbox"/> Wildlife (natural settings, sanctuaries) |
| <input type="checkbox"/> Nature Trails | <input type="checkbox"/> Unknown |
| <input type="checkbox"/> Open Space | |

Management Needs

- Resource Maintenance Plan
- Resource Restoration Plan
- Resource Protection Plan
- Landscape Maintenance Plan
- Signage Plan
- Hospitality Plan
- Interpretation Plan
- Lighting Plan
- Landscape Restoration Plan
- Unknown

Reference/Source of Information

- County Interim Report
- Cultural and Historical Resources Map
- First Hand Experience
- Focus Group
- Local/Survey Recommendation
- Unknown

Site ID 52 Site Name: Purdue University North Central

County: La Porte City: Westville

Cultural or Historic Attraction

- | | | |
|----------------------------------------------------------------|--------------------------------------------------|-------------------------------------------------------------|
| <input type="checkbox"/> Archaeological Sites | <input type="checkbox"/> Historic Buildings | <input type="checkbox"/> Native Folklore |
| <input type="checkbox"/> Art Museum | <input type="checkbox"/> Historic Building Tours | <input type="checkbox"/> Newsworthy Places |
| <input type="checkbox"/> Battlefields | <input type="checkbox"/> Historic Railroads | <input type="checkbox"/> Old Forts |
| <input type="checkbox"/> Birthplaces or Homes of Famous People | <input type="checkbox"/> Historic Road | <input type="checkbox"/> Re-enactment of Historical Events |
| <input type="checkbox"/> Burial Grounds | <input type="checkbox"/> Interurban Rail Line | <input type="checkbox"/> Residential Historic District |
| <input type="checkbox"/> Churches | <input type="checkbox"/> Landmarks | <input type="checkbox"/> Ruins |
| <input type="checkbox"/> Conservatories | <input type="checkbox"/> Mansions | <input checked="" type="checkbox"/> School |
| <input type="checkbox"/> Downtown Commercial Historic District | <input type="checkbox"/> Memorials | <input type="checkbox"/> Theaters (stage productions, film) |
| <input checked="" type="checkbox"/> Early Industry | <input type="checkbox"/> Monuments | <input type="checkbox"/> Unknown |
| <input checked="" type="checkbox"/> Early Settlements | <input type="checkbox"/> Museums | |
| <input type="checkbox"/> Ethnic Celebrations | <input type="checkbox"/> Native American Culture | |

Special Events

- | | | |
|--------------------------------------------------------|----------------------------------------------------|-----------------------------------------------------------------|
| <input type="checkbox"/> Agricultural Fairs | <input type="checkbox"/> Craft Shows | <input type="checkbox"/> Pageants |
| <input type="checkbox"/> Air Shows | <input type="checkbox"/> Drama Productions | <input type="checkbox"/> Parades |
| <input type="checkbox"/> Animal Shows | <input type="checkbox"/> Farm Tours | <input type="checkbox"/> Photo Contests |
| <input type="checkbox"/> Antique and Collectible Shows | <input type="checkbox"/> Fishing Derbies | <input type="checkbox"/> Queen Coronations |
| <input type="checkbox"/> Art Shows | <input type="checkbox"/> Flower Shows or Festivals | <input type="checkbox"/> Races (auto, motorcycle, boat, horse) |
| <input type="checkbox"/> Artisan Studio Tours | <input type="checkbox"/> Food Festivals | <input type="checkbox"/> Religious Celebrations or Observations |
| <input type="checkbox"/> Auto Shows | <input type="checkbox"/> Harvest Celebrations | <input type="checkbox"/> Rodeos |
| <input type="checkbox"/> Ball Games and Tournaments | <input type="checkbox"/> Hay Rides | <input type="checkbox"/> Specialty Food Tasting Events |
| <input type="checkbox"/> Barbeques | <input type="checkbox"/> Hobby Shows | <input type="checkbox"/> Threshing Bees |
| <input type="checkbox"/> Barn Dances | <input type="checkbox"/> Home Tours | <input type="checkbox"/> Tractor Pulls |
| <input type="checkbox"/> Bicycle Tours/Races | <input type="checkbox"/> July 4th Celebrations | <input type="checkbox"/> Triathlons |
| <input type="checkbox"/> Card Tournaments | <input type="checkbox"/> Labor Day Celebrations | <input type="checkbox"/> Winery Tours and Tasting Rooms |
| <input type="checkbox"/> Christmas Festivals | <input type="checkbox"/> Living History Festivals | <input checked="" type="checkbox"/> Unknown |
| <input type="checkbox"/> Comedy Contests | <input type="checkbox"/> Music Festivals | |

Site ID 52 Site Name: Purdue University North Central

County: La Porte City: Westville

Other Attractions

- | | |
|---------------------------------------------------------|----------------------------------------------------|
| <input type="checkbox"/> Bridges | <input type="checkbox"/> Observation Towers |
| <input type="checkbox"/> Unusual Architecture | <input type="checkbox"/> Roadside Parks |
| <input type="checkbox"/> Children's Park | <input type="checkbox"/> Roadside Produce Stands |
| <input type="checkbox"/> Dams and Power Stations | <input type="checkbox"/> Saw Mill |
| <input type="checkbox"/> Government Buildings | <input type="checkbox"/> Settings for Movies |
| <input type="checkbox"/> Grist Mill | <input type="checkbox"/> Shopping Centers |
| <input type="checkbox"/> Handcraft/homecraft industries | <input type="checkbox"/> Statuary |
| <input type="checkbox"/> Harbors | <input type="checkbox"/> The first of its kind |
| <input type="checkbox"/> Industrial Plant Tours | <input type="checkbox"/> The only one of its kind |
| <input type="checkbox"/> Local "Oddities" | <input type="checkbox"/> Universities and Colleges |
| <input type="checkbox"/> Libraries | <input type="checkbox"/> Zoos |
| <input type="checkbox"/> Military Installations | <input checked="" type="checkbox"/> Unknown |

Nearby Recreation

- | | |
|---------------------------------------------------|-----------------------------------------------------------|
| <input type="checkbox"/> Amusement or theme parks | <input type="checkbox"/> Kite Flying |
| <input type="checkbox"/> Archery | <input type="checkbox"/> Local Food Specialties |
| <input type="checkbox"/> Ballooning | <input type="checkbox"/> Mountain Biking |
| <input type="checkbox"/> Beachcombing | <input type="checkbox"/> Picnicking |
| <input type="checkbox"/> Bird Watching | <input type="checkbox"/> Racing and Regattas |
| <input type="checkbox"/> Boating | <input type="checkbox"/> River Tubing |
| <input type="checkbox"/> Bowling | <input type="checkbox"/> Rock Hunting |
| <input type="checkbox"/> Camping | <input type="checkbox"/> Sailing |
| <input type="checkbox"/> Canoeing | <input type="checkbox"/> Scuba Diving |
| <input type="checkbox"/> Children's playgrounds | <input type="checkbox"/> Shopping |
| <input type="checkbox"/> Fishing | <input type="checkbox"/> Skeet Shooting |
| <input type="checkbox"/> Fossil Hunting | <input type="checkbox"/> Skiing (downhill, cross country) |
| <input type="checkbox"/> Gambling | <input type="checkbox"/> Swimming |
| <input type="checkbox"/> Golf | <input type="checkbox"/> Tennis |
| <input type="checkbox"/> Hang Gliding | <input type="checkbox"/> Trap Shooting |
| <input type="checkbox"/> Health and Beauty Spas | <input type="checkbox"/> Video Arcades |
| <input type="checkbox"/> Hiking | <input type="checkbox"/> Zoo |
| <input type="checkbox"/> Ice Skating | <input checked="" type="checkbox"/> Unknown |
| <input type="checkbox"/> Kayaking | |

Site ID 53 Site Name: St. Stanislaus Koska Church and Convent

County: La Porte City: Michigan City

Address: Washington Street & W. Ripley Street



Owner: Non-profit

Owner Contact:

First Name:	Last Name:	
Organization: St. Stanislaus Kosk		
Address 1: Washington St. &	Address 2:	
City: Michigan City	State: IN	Zip Code: 46360-
Phone:	Fax:	E-mail:

Site ID 53 Site Name: St. Stanislaus Koska Church and Convent

County: La Porte City: Michigan City

Highest Visitation Season: All year

Area of Significance: Culture/Religious

Status of Protection:

- No existing protection
- Apparently Restored
- Need for Restoration
- Beyond Restoration
- Unknown

Intrinsic Qualities

- Archaeological
- Cultural
- Historical
- Natural
- Recreational
- Scenic
- Unknown

Main Visitor Groups - Age

- Senior Citizens
- Baby Boomers/Empty Nesters
- DINKS
- School Trips
- 40 somethings with teens
- 30 somethings with young children
- 20 somethings with young children
- Single 20 somethings
- Unknown

Main Visitor Groups - Interest

- History Buffs
- Architectural Interest
- Nature Types
- Military Buffs
- Rail Fans
- Unknown

Development Needs

- Camping
- Directional Signage
- Handicap Access
- Identification Signage
- Improved Parking
- Improved Vehicular Access
- Increased Parking
- Interpretation
- Lighting
- Mapping
- Overlook
- Picnic Facilities
- Potable Water
- Restroom
- Trails
- Visitor Safety Improvements
- Unknown

Designated Properties

- National Historic Landmark
- National Register of Historic Places
- Historic American Buildings Survey
- Historic American Engineering Record

Existing Site Facilities

<input type="checkbox"/> Hiking Trail	<input type="checkbox"/> Telephone
<input type="checkbox"/> Paved Biking Trail	<input type="checkbox"/> Tour Guides
<input type="checkbox"/> Unpaved Biking Trail	<input type="checkbox"/> Fire Pits
<input checked="" type="checkbox"/> Paved Walking Trail	<input type="checkbox"/> Grills
<input type="checkbox"/> Unpaved Walking Trail	<input type="checkbox"/> Horse Trail
<input type="checkbox"/> Paved Multi-Use Trail	<input checked="" type="checkbox"/> Paved Parking
<input type="checkbox"/> Unpaved Multi-Use Trail	<input type="checkbox"/> Unpaved Parking
<input type="checkbox"/> Playground facilities	<input type="checkbox"/> Cabins
<input type="checkbox"/> Lodge	<input type="checkbox"/> Camp Sites
<input type="checkbox"/> Shelters	<input type="checkbox"/> Trailer Camping
<input type="checkbox"/> Picnic benches	<input checked="" type="checkbox"/> Reservation System
<input checked="" type="checkbox"/> Restrooms	<input type="checkbox"/> Food Services
<input type="checkbox"/> Drinking Water	<input type="checkbox"/> Beach
<input type="checkbox"/> Unknown	

Existing Interpretive Qualities

- Kiosk
- Map
- Signage
- Brochure
- Video
- Web Site
- Guides
- Coloring Book
- Hospitality Center
- Unknown

Interpretive Needs

- Kiosk
- Map
- Signage
- Brochure
- Video
- Web Site
- Guides
- Coloring Book
- Hospitality Center
- Unknown

Interpretive Significance

<input type="checkbox"/> Agriculture	<input type="checkbox"/> Entertainment	<input type="checkbox"/> Maritime
<input type="checkbox"/> Archaeology	<input checked="" type="checkbox"/> Ethnic/Culture	<input type="checkbox"/> Military
<input checked="" type="checkbox"/> Architecture	<input type="checkbox"/> Geology	<input type="checkbox"/> Natural
<input checked="" type="checkbox"/> Art	<input checked="" type="checkbox"/> History	<input type="checkbox"/> Political
<input type="checkbox"/> Biographical	<input type="checkbox"/> Industry	<input type="checkbox"/> Scenic
<input checked="" type="checkbox"/> Education	<input type="checkbox"/> Manmade	<input type="checkbox"/> Transportation
<input type="checkbox"/> Engineering	<input checked="" type="checkbox"/> Religious	<input type="checkbox"/> Unknown

Site ID 53 Site Name: St. Stanislaus Koska Church and Convent

County: La Porte City: Michigan City

Natural or Scenic

- | | |
|----------------------------------------------------|-------------------------------------------------------------------|
| <input type="checkbox"/> Beaches | <input type="checkbox"/> Orchards and Vineyards |
| <input type="checkbox"/> Bird Watching | <input type="checkbox"/> Parks-national, state, local |
| <input type="checkbox"/> Climate | <input type="checkbox"/> Picnic Areas |
| <input type="checkbox"/> Fall Foliage | <input type="checkbox"/> Quiet |
| <input type="checkbox"/> Fishing streams and lakes | <input type="checkbox"/> Rivers |
| <input type="checkbox"/> Forests | <input type="checkbox"/> Sand Dunes |
| <input type="checkbox"/> Botanical Gardens | <input type="checkbox"/> Star Gazing |
| <input type="checkbox"/> Geologic Formations | <input type="checkbox"/> Views |
| <input type="checkbox"/> Hiking Trails | <input type="checkbox"/> Wilderness |
| <input type="checkbox"/> Lakes | <input type="checkbox"/> Wildlife (natural settings, sanctuaries) |
| <input type="checkbox"/> Nature Trails | <input type="checkbox"/> Unknown |
| <input type="checkbox"/> Open Space | |

Management Needs

- Resource Maintenance Plan
- Resource Restoration Plan
- Resource Protection Plan
- Landscape Maintenance Plan
- Signage Plan
- Hospitality Plan
- Interpretation Plan
- Lighting Plan
- Landscape Restoration Plan
- Unknown

Reference/Source of Information

- County Interim Report
- Cultural and Historical Resources Map
- First Hand Experience
- Focus Group
- Local/Survey Recommendation
- Unknown

Site ID 53 Site Name: St. Stanislaus Koska Church and Convent

County: La Porte City: Michigan City

Cultural or Historic Attraction

- | | | |
|----------------------------------------------------------------|--------------------------------------------------------|-------------------------------------------------------------|
| <input type="checkbox"/> Archaeological Sites | <input checked="" type="checkbox"/> Historic Buildings | <input type="checkbox"/> Native Folklore |
| <input type="checkbox"/> Art Museum | <input type="checkbox"/> Historic Building Tours | <input type="checkbox"/> Newsworthy Places |
| <input type="checkbox"/> Battlefields | <input type="checkbox"/> Historic Railroads | <input type="checkbox"/> Old Forts |
| <input type="checkbox"/> Birthplaces or Homes of Famous People | <input type="checkbox"/> Historic Road | <input type="checkbox"/> Re-enactment of Historical Events |
| <input type="checkbox"/> Burial Grounds | <input type="checkbox"/> Interurban Rail Line | <input type="checkbox"/> Residential Historic District |
| <input checked="" type="checkbox"/> Churches | <input checked="" type="checkbox"/> Landmarks | <input type="checkbox"/> Ruins |
| <input type="checkbox"/> Conservatories | <input type="checkbox"/> Mansions | <input checked="" type="checkbox"/> School |
| <input type="checkbox"/> Downtown Commercial Historic District | <input type="checkbox"/> Memorials | <input type="checkbox"/> Theaters (stage productions, film) |
| <input type="checkbox"/> Early Industry | <input type="checkbox"/> Monuments | <input type="checkbox"/> Unknown |
| <input checked="" type="checkbox"/> Early Settlements | <input type="checkbox"/> Museums | |
| <input type="checkbox"/> Ethnic Celebrations | <input type="checkbox"/> Native American Culture | |

Special Events

- | | | |
|--------------------------------------------------------|----------------------------------------------------|----------------------------------------------------------------------------|
| <input type="checkbox"/> Agricultural Fairs | <input type="checkbox"/> Craft Shows | <input type="checkbox"/> Pageants |
| <input type="checkbox"/> Air Shows | <input type="checkbox"/> Drama Productions | <input type="checkbox"/> Parades |
| <input type="checkbox"/> Animal Shows | <input type="checkbox"/> Farm Tours | <input type="checkbox"/> Photo Contests |
| <input type="checkbox"/> Antique and Collectible Shows | <input type="checkbox"/> Fishing Derbies | <input type="checkbox"/> Queen Coronations |
| <input type="checkbox"/> Art Shows | <input type="checkbox"/> Flower Shows or Festivals | <input type="checkbox"/> Races (auto, motorcycle, boat, horse) |
| <input type="checkbox"/> Artisan Studio Tours | <input type="checkbox"/> Food Festivals | <input checked="" type="checkbox"/> Religious Celebrations or Observations |
| <input type="checkbox"/> Auto Shows | <input type="checkbox"/> Harvest Celebrations | <input type="checkbox"/> Rodeos |
| <input type="checkbox"/> Ball Games and Tournaments | <input type="checkbox"/> Hay Rides | <input type="checkbox"/> Specialty Food Tasting Events |
| <input type="checkbox"/> Barbeques | <input type="checkbox"/> Hobby Shows | <input type="checkbox"/> Threshing Bees |
| <input type="checkbox"/> Barn Dances | <input type="checkbox"/> Home Tours | <input type="checkbox"/> Tractor Pulls |
| <input type="checkbox"/> Bicycle Tours/Races | <input type="checkbox"/> July 4th Celebrations | <input type="checkbox"/> Triathlons |
| <input type="checkbox"/> Card Tournaments | <input type="checkbox"/> Labor Day Celebrations | <input type="checkbox"/> Winery Tours and Tasting Rooms |
| <input type="checkbox"/> Christmas Festivals | <input type="checkbox"/> Living History Festivals | <input type="checkbox"/> Unknown |
| <input type="checkbox"/> Comedy Contests | <input type="checkbox"/> Music Festivals | |

Site ID 53 Site Name: St. Stanislaus Koska Church and Convent

County: La Porte

City: Michigan City

Other Attractions

- | | |
|---------------------------------------------------------|----------------------------------------------------|
| <input type="checkbox"/> Bridges | <input type="checkbox"/> Observation Towers |
| <input type="checkbox"/> Unusual Architecture | <input type="checkbox"/> Roadside Parks |
| <input type="checkbox"/> Children's Park | <input type="checkbox"/> Roadside Produce Stands |
| <input type="checkbox"/> Dams and Power Stations | <input type="checkbox"/> Saw Mill |
| <input type="checkbox"/> Government Buildings | <input type="checkbox"/> Settings for Movies |
| <input type="checkbox"/> Grist Mill | <input type="checkbox"/> Shopping Centers |
| <input type="checkbox"/> Handcraft/homecraft industries | <input type="checkbox"/> Statuary |
| <input type="checkbox"/> Harbors | <input type="checkbox"/> The first of its kind |
| <input type="checkbox"/> Industrial Plant Tours | <input type="checkbox"/> The only one of its kind |
| <input type="checkbox"/> Local "Oddities" | <input type="checkbox"/> Universities and Colleges |
| <input type="checkbox"/> Libraries | <input type="checkbox"/> Zoos |
| <input type="checkbox"/> Military Installations | <input checked="" type="checkbox"/> Unknown |

Nearby Recreation

- | | |
|---------------------------------------------------|-----------------------------------------------------------|
| <input type="checkbox"/> Amusement or theme parks | <input type="checkbox"/> Kite Flying |
| <input type="checkbox"/> Archery | <input type="checkbox"/> Local Food Specialties |
| <input type="checkbox"/> Ballooning | <input type="checkbox"/> Mountain Biking |
| <input type="checkbox"/> Beachcombing | <input type="checkbox"/> Picnicking |
| <input type="checkbox"/> Bird Watching | <input type="checkbox"/> Racing and Regattas |
| <input type="checkbox"/> Boating | <input type="checkbox"/> River Tubing |
| <input type="checkbox"/> Bowling | <input type="checkbox"/> Rock Hunting |
| <input type="checkbox"/> Camping | <input type="checkbox"/> Sailing |
| <input type="checkbox"/> Canoeing | <input type="checkbox"/> Scuba Diving |
| <input type="checkbox"/> Children's playgrounds | <input type="checkbox"/> Shopping |
| <input type="checkbox"/> Fishing | <input type="checkbox"/> Skeet Shooting |
| <input type="checkbox"/> Fossil Hunting | <input type="checkbox"/> Skiing (downhill, cross country) |
| <input type="checkbox"/> Gambling | <input type="checkbox"/> Swimming |
| <input type="checkbox"/> Golf | <input type="checkbox"/> Tennis |
| <input type="checkbox"/> Hang Gliding | <input type="checkbox"/> Trap Shooting |
| <input type="checkbox"/> Health and Beauty Spas | <input type="checkbox"/> Video Arcades |
| <input type="checkbox"/> Hiking | <input type="checkbox"/> Zoo |
| <input type="checkbox"/> Ice Skating | <input checked="" type="checkbox"/> Unknown |
| <input type="checkbox"/> Kayaking | |

Site ID 54 Site Name: John G. Blank Center for the Arts

County: La Porte City: Michigan City

Address: 312 E 8th Street



Owner: City

Owner Contact:

First Name:	Last Name:	
Organization:		
Address 1:	Address 2:	
City:	State:	Zip Code:
Phone:	Fax:	E-mail:

Site ID 54 Site Name: John G. Blank Center for the Arts

County: La Porte City: Michigan City

Highest Visitation Season: All year

Area of Significance: Culture/Sculpture

Status of Protection:

No existing protection

Apparently Restored

Need for Restoration

Beyond Restoration

Unknown

Main Visitor Groups - Age

Senior Citizens

Baby Boomers/Empty Nesters

DINKS

School Trips

40 somethings with teens

30 somethings with young children

20 somethings with young children

Single 20 somethings

Unknown

Main Visitor Groups - Interest

History Buffs

Architectural Interest

Nature Types

Military Buffs

Rail Fans

Unknown

Intrinsic Qualities

Archaeological

Cultural

Historical

Natural

Recreational

Scenic

Unknown

Development Needs

Camping

Directional Signage

Handicap Access

Identification Signage

Improved Parking

Improved Vehicular Access

Increased Parking

Interpretation

Lighting

Mapping

Overlook

Picnic Facilities

Potable Water

Restroom

Trails

Visitor Safety Improvements

Unknown

Designated Properties

National Historic Landmark

National Register of Historic Places

Historic American Buildings Survey

Historic American Engineering Record

Existing Site Facilities

<input type="checkbox"/> Hiking Trail	<input checked="" type="checkbox"/> Telephone
<input type="checkbox"/> Paved Biking Trail	<input type="checkbox"/> Tour Guides
<input type="checkbox"/> Unpaved Biking Trail	<input type="checkbox"/> Fire Pits
<input type="checkbox"/> Paved Walking Trail	<input type="checkbox"/> Grills
<input type="checkbox"/> Unpaved Walking Trail	<input type="checkbox"/> Horse Trail
<input type="checkbox"/> Paved Multi-Use Trail	<input checked="" type="checkbox"/> Paved Parking
<input type="checkbox"/> Unpaved Multi-Use Trail	<input type="checkbox"/> Unpaved Parking
<input type="checkbox"/> Playground facilities	<input type="checkbox"/> Cabins
<input type="checkbox"/> Lodge	<input type="checkbox"/> Camp Sites
<input type="checkbox"/> Shelters	<input type="checkbox"/> Trailer Camping
<input type="checkbox"/> Picnic benches	<input type="checkbox"/> Reservation System
<input checked="" type="checkbox"/> Restrooms	<input type="checkbox"/> Food Services
<input checked="" type="checkbox"/> Drinking Water	<input type="checkbox"/> Beach
<input type="checkbox"/> Unknown	

Existing Interpretive Qualities

Kiosk

Map

Signage

Brochure

Video

Web Site

Guides

Coloring Book

Hospitality Center

Unknown

Interpretive Needs

Kiosk

Map

Signage

Brochure

Video

Web Site

Guides

Coloring Book

Hospitality Center

Unknown

Interpretive Significance

<input type="checkbox"/> Agriculture	<input checked="" type="checkbox"/> Entertainment	<input type="checkbox"/> Maritime
<input type="checkbox"/> Archaeology	<input type="checkbox"/> Ethnic/Culture	<input type="checkbox"/> Military
<input checked="" type="checkbox"/> Architecture	<input type="checkbox"/> Geology	<input type="checkbox"/> Natural
<input checked="" type="checkbox"/> Art	<input checked="" type="checkbox"/> History	<input type="checkbox"/> Political
<input type="checkbox"/> Biographical	<input type="checkbox"/> Industry	<input type="checkbox"/> Scenic
<input checked="" type="checkbox"/> Education	<input type="checkbox"/> Manmade	<input type="checkbox"/> Transportation
<input type="checkbox"/> Engineering	<input type="checkbox"/> Religious	<input type="checkbox"/> Unknown

Site ID 54 Site Name: John G. Blank Center for the Arts

County: La Porte

City: Michigan City

Natural or Scenic

- | | |
|----------------------------------------------------|-------------------------------------------------------------------|
| <input type="checkbox"/> Beaches | <input type="checkbox"/> Orchards and Vineyards |
| <input type="checkbox"/> Bird Watching | <input type="checkbox"/> Parks-national, state, local |
| <input type="checkbox"/> Climate | <input type="checkbox"/> Picnic Areas |
| <input type="checkbox"/> Fall Foliage | <input type="checkbox"/> Quiet |
| <input type="checkbox"/> Fishing streams and lakes | <input type="checkbox"/> Rivers |
| <input type="checkbox"/> Forests | <input type="checkbox"/> Sand Dunes |
| <input type="checkbox"/> Botanical Gardens | <input type="checkbox"/> Star Gazing |
| <input type="checkbox"/> Geologic Formations | <input type="checkbox"/> Views |
| <input type="checkbox"/> Hiking Trails | <input type="checkbox"/> Wilderness |
| <input type="checkbox"/> Lakes | <input type="checkbox"/> Wildlife (natural settings, sanctuaries) |
| <input type="checkbox"/> Nature Trails | <input type="checkbox"/> Unknown |
| <input type="checkbox"/> Open Space | |

Management Needs

- Resource Maintenance Plan
- Resource Restoration Plan
- Resource Protection Plan
- Landscape Maintenance Plan
- Signage Plan
- Hospitality Plan
- Interpretation Plan
- Lighting Plan
- Landscape Restoration Plan
- Unknown

Reference/Source of Information

- County Interim Report
- Cultural and Historical Resources Map
- First Hand Experience
- Focus Group
- Local/Survey Recommendation
- Unknown

Site ID 54 Site Name: John G. Blank Center for the Arts

County: La Porte

City: Michigan City

Cultural or Historic Attraction

- | | | |
|----------------------------------------------------------------|--------------------------------------------------------|-------------------------------------------------------------|
| <input type="checkbox"/> Archaeological Sites | <input checked="" type="checkbox"/> Historic Buildings | <input type="checkbox"/> Native Folklore |
| <input checked="" type="checkbox"/> Art Museum | <input type="checkbox"/> Historic Building Tours | <input type="checkbox"/> Newsworthy Places |
| <input type="checkbox"/> Battlefields | <input type="checkbox"/> Historic Railroads | <input type="checkbox"/> Old Forts |
| <input type="checkbox"/> Birthplaces or Homes of Famous People | <input type="checkbox"/> Historic Road | <input type="checkbox"/> Re-enactment of Historical Events |
| <input type="checkbox"/> Burial Grounds | <input type="checkbox"/> Interurban Rail Line | <input type="checkbox"/> Residential Historic District |
| <input type="checkbox"/> Churches | <input type="checkbox"/> Landmarks | <input type="checkbox"/> Ruins |
| <input type="checkbox"/> Conservatories | <input type="checkbox"/> Mansions | <input type="checkbox"/> School |
| <input type="checkbox"/> Downtown Commercial Historic District | <input type="checkbox"/> Memorials | <input type="checkbox"/> Theaters (stage productions, film) |
| <input type="checkbox"/> Early Industry | <input type="checkbox"/> Monuments | <input type="checkbox"/> Unknown |
| <input type="checkbox"/> Early Settlements | <input type="checkbox"/> Museums | |
| <input type="checkbox"/> Ethnic Celebrations | <input type="checkbox"/> Native American Culture | |

Special Events

- | | | |
|--------------------------------------------------------|----------------------------------------------------|-----------------------------------------------------------------|
| <input type="checkbox"/> Agricultural Fairs | <input type="checkbox"/> Craft Shows | <input type="checkbox"/> Pageants |
| <input type="checkbox"/> Air Shows | <input type="checkbox"/> Drama Productions | <input type="checkbox"/> Parades |
| <input type="checkbox"/> Animal Shows | <input type="checkbox"/> Farm Tours | <input type="checkbox"/> Photo Contests |
| <input type="checkbox"/> Antique and Collectible Shows | <input type="checkbox"/> Fishing Derbies | <input type="checkbox"/> Queen Coronations |
| <input checked="" type="checkbox"/> Art Shows | <input type="checkbox"/> Flower Shows or Festivals | <input type="checkbox"/> Races (auto, motorcycle, boat, horse) |
| <input type="checkbox"/> Artisan Studio Tours | <input type="checkbox"/> Food Festivals | <input type="checkbox"/> Religious Celebrations or Observations |
| <input type="checkbox"/> Auto Shows | <input type="checkbox"/> Harvest Celebrations | <input type="checkbox"/> Rodeos |
| <input type="checkbox"/> Ball Games and Tournaments | <input type="checkbox"/> Hay Rides | <input type="checkbox"/> Specialty Food Tasting Events |
| <input type="checkbox"/> Barbeques | <input type="checkbox"/> Hobby Shows | <input type="checkbox"/> Threshing Bees |
| <input type="checkbox"/> Barn Dances | <input type="checkbox"/> Home Tours | <input type="checkbox"/> Tractor Pulls |
| <input type="checkbox"/> Bicycle Tours/Races | <input type="checkbox"/> July 4th Celebrations | <input type="checkbox"/> Triathlons |
| <input type="checkbox"/> Card Tournaments | <input type="checkbox"/> Labor Day Celebrations | <input type="checkbox"/> Winery Tours and Tasting Rooms |
| <input type="checkbox"/> Christmas Festivals | <input type="checkbox"/> Living History Festivals | <input type="checkbox"/> Unknown |
| <input type="checkbox"/> Comedy Contests | <input type="checkbox"/> Music Festivals | |

Site ID 54 Site Name: John G. Blank Center for the Arts

County: La Porte

City: Michigan City

Other Attractions

- | | |
|----------------------------------------------------------|----------------------------------------------------|
| <input type="checkbox"/> Bridges | <input type="checkbox"/> Observation Towers |
| <input checked="" type="checkbox"/> Unusual Architecture | <input type="checkbox"/> Roadside Parks |
| <input type="checkbox"/> Children's Park | <input type="checkbox"/> Roadside Produce Stands |
| <input type="checkbox"/> Dams and Power Stations | <input type="checkbox"/> Saw Mill |
| <input type="checkbox"/> Government Buildings | <input type="checkbox"/> Settings for Movies |
| <input type="checkbox"/> Grist Mill | <input type="checkbox"/> Shopping Centers |
| <input type="checkbox"/> Handcraft/homecraft industries | <input checked="" type="checkbox"/> Statuary |
| <input type="checkbox"/> Harbors | <input type="checkbox"/> The first of its kind |
| <input type="checkbox"/> Industrial Plant Tours | <input type="checkbox"/> The only one of its kind |
| <input type="checkbox"/> Local "Oddities" | <input type="checkbox"/> Universities and Colleges |
| <input type="checkbox"/> Libraries | <input type="checkbox"/> Zoos |
| <input type="checkbox"/> Military Installations | <input type="checkbox"/> Unknown |

Nearby Recreation

- | | |
|---------------------------------------------------|-----------------------------------------------------------|
| <input type="checkbox"/> Amusement or theme parks | <input checked="" type="checkbox"/> Kite Flying |
| <input type="checkbox"/> Archery | <input type="checkbox"/> Local Food Specialties |
| <input type="checkbox"/> Ballooning | <input type="checkbox"/> Mountain Biking |
| <input type="checkbox"/> Beachcombing | <input checked="" type="checkbox"/> Picnicking |
| <input checked="" type="checkbox"/> Bird Watching | <input type="checkbox"/> Racing and Regattas |
| <input checked="" type="checkbox"/> Boating | <input type="checkbox"/> River Tubing |
| <input type="checkbox"/> Bowling | <input type="checkbox"/> Rock Hunting |
| <input type="checkbox"/> Camping | <input checked="" type="checkbox"/> Sailing |
| <input type="checkbox"/> Canoeing | <input type="checkbox"/> Scuba Diving |
| <input type="checkbox"/> Children's playgrounds | <input checked="" type="checkbox"/> Shopping |
| <input checked="" type="checkbox"/> Fishing | <input type="checkbox"/> Skeet Shooting |
| <input type="checkbox"/> Fossil Hunting | <input type="checkbox"/> Skiing (downhill, cross country) |
| <input type="checkbox"/> Gambling | <input type="checkbox"/> Swimming |
| <input type="checkbox"/> Golf | <input type="checkbox"/> Tennis |
| <input type="checkbox"/> Hang Gliding | <input type="checkbox"/> Trap Shooting |
| <input type="checkbox"/> Health and Beauty Spas | <input type="checkbox"/> Video Arcades |
| <input checked="" type="checkbox"/> Hiking | <input type="checkbox"/> Zoo |
| <input type="checkbox"/> Ice Skating | <input type="checkbox"/> Unknown |
| <input type="checkbox"/> Kayaking | |

Site ID 55 Site Name: Michigan City Train Depot

County: La Porte City: Michigan City

Address: Washington Street & W. 2nd Street

Owner: Private/Mutiple

Owner Contact:

First Name:	Last Name:	
Organization:		
Address 1:	Address 2:	
City:	State:	Zip Code:
Phone:	Fax:	E-mail:

Site ID 55 Site Name: Michigan City Train Depot

County: La Porte City: Michigan City

Highest Visitation Season: All year

Area of Significance: Railroad

Status of Protection:

- No existing protection
- Apparently Restored
- Need for Restoration
- Beyond Restoration
- Unknown

Main Visitor Groups - Age

- Senior Citizens
- Baby Boomers/Empty Nesters
- DINKS
- School Trips
- 40 somethings with teens
- 30 somethings with young children
- 20 somethings with young children
- Single 20 somethings
- Unknown

Main Visitor Groups - Interest

- History Buffs
- Architectural Interest
- Nature Types
- Military Buffs
- Rail Fans
- Unknown

Intrinsic Qualities

- Archaeological
- Cultural
- Historical
- Natural
- Recreational
- Scenic
- Unknown

Development Needs

- Camping
- Directional Signage
- Handicap Access
- Identification Signage
- Improved Parking
- Improved Vehicular Access
- Increased Parking
- Interpretation
- Lighting
- Mapping
- Overlook
- Picnic Facilities
- Potable Water
- Restroom
- Trails
- Visitor Safety Improvements
- Unknown

Designated Properties

- National Historic Landmark
- National Register of Historic Places
- Historic American Buildings Survey
- Historic American Engineering Record

Existing Site Facilities

<input type="checkbox"/> Hiking Trail	<input checked="" type="checkbox"/> Telephone
<input type="checkbox"/> Paved Biking Trail	<input type="checkbox"/> Tour Guides
<input type="checkbox"/> Unpaved Biking Trail	<input type="checkbox"/> Fire Pits
<input checked="" type="checkbox"/> Paved Walking Trail	<input type="checkbox"/> Grills
<input type="checkbox"/> Unpaved Walking Trail	<input type="checkbox"/> Horse Trail
<input type="checkbox"/> Paved Multi-Use Trail	<input checked="" type="checkbox"/> Paved Parking
<input type="checkbox"/> Unpaved Multi-Use Trail	<input type="checkbox"/> Unpaved Parking
<input type="checkbox"/> Playground facilities	<input type="checkbox"/> Cabins
<input type="checkbox"/> Lodge	<input type="checkbox"/> Camp Sites
<input type="checkbox"/> Shelters	<input type="checkbox"/> Trailer Camping
<input type="checkbox"/> Picnic benches	<input type="checkbox"/> Reservation System
<input checked="" type="checkbox"/> Restrooms	<input type="checkbox"/> Food Services
<input checked="" type="checkbox"/> Drinking Water	<input type="checkbox"/> Beach
<input type="checkbox"/> Unknown	

Existing Interpretive Qualities

- Kiosk
- Map
- Signage
- Brochure
- Video
- Web Site
- Guides
- Coloring Book
- Hospitality Center
- Unknown

Interpretive Needs

- Kiosk
- Map
- Signage
- Brochure
- Video
- Web Site
- Guides
- Coloring Book
- Hospitality Center
- Unknown

Interpretive Significance

<input type="checkbox"/> Agriculture	<input type="checkbox"/> Entertainment	<input type="checkbox"/> Maritime
<input type="checkbox"/> Archaeology	<input type="checkbox"/> Ethnic/Culture	<input type="checkbox"/> Military
<input checked="" type="checkbox"/> Architecture	<input type="checkbox"/> Geology	<input type="checkbox"/> Natural
<input type="checkbox"/> Art	<input type="checkbox"/> History	<input type="checkbox"/> Political
<input type="checkbox"/> Biographical	<input type="checkbox"/> Industry	<input type="checkbox"/> Scenic
<input type="checkbox"/> Education	<input type="checkbox"/> Manmade	<input checked="" type="checkbox"/> Transportation
<input type="checkbox"/> Engineering	<input type="checkbox"/> Religious	<input type="checkbox"/> Unknown

Site ID 55 Site Name: Michigan City Train Depot

County: La Porte

City: Michigan City

Natural or Scenic

- | | |
|----------------------------------------------------|-------------------------------------------------------------------|
| <input type="checkbox"/> Beaches | <input type="checkbox"/> Orchards and Vineyards |
| <input type="checkbox"/> Bird Watching | <input type="checkbox"/> Parks-national, state, local |
| <input type="checkbox"/> Climate | <input type="checkbox"/> Picnic Areas |
| <input type="checkbox"/> Fall Foliage | <input type="checkbox"/> Quiet |
| <input type="checkbox"/> Fishing streams and lakes | <input type="checkbox"/> Rivers |
| <input type="checkbox"/> Forests | <input type="checkbox"/> Sand Dunes |
| <input type="checkbox"/> Botanical Gardens | <input type="checkbox"/> Star Gazing |
| <input type="checkbox"/> Geologic Formations | <input type="checkbox"/> Views |
| <input type="checkbox"/> Hiking Trails | <input type="checkbox"/> Wilderness |
| <input type="checkbox"/> Lakes | <input type="checkbox"/> Wildlife (natural settings, sanctuaries) |
| <input type="checkbox"/> Nature Trails | <input type="checkbox"/> Unknown |
| <input type="checkbox"/> Open Space | |

Management Needs

- Resource Maintenance Plan
- Resource Restoration Plan
- Resource Protection Plan
- Landscape Maintenance Plan
- Signage Plan
- Hospitality Plan
- Interpretation Plan
- Lighting Plan
- Landscape Restoration Plan
- Unknown

Reference/Source of Information

- County Interim Report
- Cultural and Historical Resources Map
- First Hand Experience
- Focus Group
- Local/Survey Recommendation
- Unknown

Site ID 55 Site Name: Michigan City Train Depot

County: La Porte

City: Michigan City

Cultural or Historic Attraction

- | | | |
|----------------------------------------------------------------|--------------------------------------------------------|-------------------------------------------------------------|
| <input type="checkbox"/> Archaeological Sites | <input checked="" type="checkbox"/> Historic Buildings | <input type="checkbox"/> Native Folklore |
| <input type="checkbox"/> Art Museum | <input type="checkbox"/> Historic Building Tours | <input type="checkbox"/> Newsworthy Places |
| <input type="checkbox"/> Battlefields | <input checked="" type="checkbox"/> Historic Railroads | <input type="checkbox"/> Old Forts |
| <input type="checkbox"/> Birthplaces or Homes of Famous People | <input type="checkbox"/> Historic Road | <input type="checkbox"/> Re-enactment of Historical Events |
| <input type="checkbox"/> Burial Grounds | <input type="checkbox"/> Interurban Rail Line | <input type="checkbox"/> Residential Historic District |
| <input type="checkbox"/> Churches | <input type="checkbox"/> Landmarks | <input type="checkbox"/> Ruins |
| <input type="checkbox"/> Conservatories | <input type="checkbox"/> Mansions | <input type="checkbox"/> School |
| <input type="checkbox"/> Downtown Commercial Historic District | <input type="checkbox"/> Memorials | <input type="checkbox"/> Theaters (stage productions, film) |
| <input checked="" type="checkbox"/> Early Industry | <input type="checkbox"/> Monuments | <input type="checkbox"/> Unknown |
| <input checked="" type="checkbox"/> Early Settlements | <input type="checkbox"/> Museums | |
| <input type="checkbox"/> Ethnic Celebrations | <input type="checkbox"/> Native American Culture | |

Special Events

- | | | |
|--------------------------------------------------------|----------------------------------------------------|-----------------------------------------------------------------|
| <input type="checkbox"/> Agricultural Fairs | <input type="checkbox"/> Craft Shows | <input type="checkbox"/> Pageants |
| <input type="checkbox"/> Air Shows | <input type="checkbox"/> Drama Productions | <input type="checkbox"/> Parades |
| <input type="checkbox"/> Animal Shows | <input type="checkbox"/> Farm Tours | <input type="checkbox"/> Photo Contests |
| <input type="checkbox"/> Antique and Collectible Shows | <input type="checkbox"/> Fishing Derbies | <input type="checkbox"/> Queen Coronations |
| <input type="checkbox"/> Art Shows | <input type="checkbox"/> Flower Shows or Festivals | <input type="checkbox"/> Races (auto, motorcycle, boat, horse) |
| <input type="checkbox"/> Artisan Studio Tours | <input type="checkbox"/> Food Festivals | <input type="checkbox"/> Religious Celebrations or Observations |
| <input type="checkbox"/> Auto Shows | <input type="checkbox"/> Harvest Celebrations | <input type="checkbox"/> Rodeos |
| <input type="checkbox"/> Ball Games and Tournaments | <input type="checkbox"/> Hay Rides | <input type="checkbox"/> Specialty Food Tasting Events |
| <input type="checkbox"/> Barbeques | <input type="checkbox"/> Hobby Shows | <input type="checkbox"/> Threshing Bees |
| <input type="checkbox"/> Barn Dances | <input type="checkbox"/> Home Tours | <input type="checkbox"/> Tractor Pulls |
| <input type="checkbox"/> Bicycle Tours/Races | <input type="checkbox"/> July 4th Celebrations | <input type="checkbox"/> Triathlons |
| <input type="checkbox"/> Card Tournaments | <input type="checkbox"/> Labor Day Celebrations | <input type="checkbox"/> Winery Tours and Tasting Rooms |
| <input type="checkbox"/> Christmas Festivals | <input type="checkbox"/> Living History Festivals | <input checked="" type="checkbox"/> Unknown |
| <input type="checkbox"/> Comedy Contests | <input type="checkbox"/> Music Festivals | |

Site ID 55 Site Name: Michigan City Train Depot

County: La Porte

City: Michigan City

Other Attractions

- | | |
|----------------------------------------------------------|------------------------------------------------------|
| <input type="checkbox"/> Bridges | <input type="checkbox"/> Observation Towers |
| <input checked="" type="checkbox"/> Unusual Architecture | <input type="checkbox"/> Roadside Parks |
| <input type="checkbox"/> Children's Park | <input type="checkbox"/> Roadside Produce Stands |
| <input type="checkbox"/> Dams and Power Stations | <input type="checkbox"/> Saw Mill |
| <input type="checkbox"/> Government Buildings | <input type="checkbox"/> Settings for Movies |
| <input type="checkbox"/> Grist Mill | <input checked="" type="checkbox"/> Shopping Centers |
| <input type="checkbox"/> Handcraft/homecraft industries | <input type="checkbox"/> Statuary |
| <input type="checkbox"/> Harbors | <input type="checkbox"/> The first of its kind |
| <input type="checkbox"/> Industrial Plant Tours | <input type="checkbox"/> The only one of its kind |
| <input type="checkbox"/> Local "Oddities" | <input type="checkbox"/> Universities and Colleges |
| <input type="checkbox"/> Libraries | <input type="checkbox"/> Zoos |
| <input type="checkbox"/> Military Installations | <input type="checkbox"/> Unknown |

Nearby Recreation

- | | |
|---------------------------------------------------|-----------------------------------------------------------|
| <input type="checkbox"/> Amusement or theme parks | <input type="checkbox"/> Kite Flying |
| <input type="checkbox"/> Archery | <input type="checkbox"/> Local Food Specialties |
| <input type="checkbox"/> Ballooning | <input type="checkbox"/> Mountain Biking |
| <input type="checkbox"/> Beachcombing | <input checked="" type="checkbox"/> Picnicking |
| <input checked="" type="checkbox"/> Bird Watching | <input type="checkbox"/> Racing and Regattas |
| <input type="checkbox"/> Boating | <input type="checkbox"/> River Tubing |
| <input type="checkbox"/> Bowling | <input type="checkbox"/> Rock Hunting |
| <input type="checkbox"/> Camping | <input checked="" type="checkbox"/> Sailing |
| <input type="checkbox"/> Canoeing | <input type="checkbox"/> Scuba Diving |
| <input type="checkbox"/> Children's playgrounds | <input checked="" type="checkbox"/> Shopping |
| <input checked="" type="checkbox"/> Fishing | <input type="checkbox"/> Skeet Shooting |
| <input type="checkbox"/> Fossil Hunting | <input type="checkbox"/> Skiing (downhill, cross country) |
| <input type="checkbox"/> Gambling | <input type="checkbox"/> Swimming |
| <input type="checkbox"/> Golf | <input type="checkbox"/> Tennis |
| <input type="checkbox"/> Hang Gliding | <input type="checkbox"/> Trap Shooting |
| <input type="checkbox"/> Health and Beauty Spas | <input type="checkbox"/> Video Arcades |
| <input type="checkbox"/> Hiking | <input type="checkbox"/> Zoo |
| <input type="checkbox"/> Ice Skating | <input type="checkbox"/> Unknown |
| <input type="checkbox"/> Kayaking | |

Site ID 56 Site Name: Greenwood Cemetery
County: La Porte City: Michigan City
Address: Tilden Avenue & Greenwood Avenue



Owner: City

Owner Contact:

First Name:	Last Name:	
Organization:		
Address 1:	Address 2:	
City:	State:	Zip Code:
Phone:	Fax:	E-mail:

Site ID 56 Site Name: Greenwood Cemetery
County: La Porte City: Michigan City

Highest Visitation Season: All year

Area of Significance: Cemetary

Status of Protection:

- No existing protection
- Apparently Restored
- Need for Restoration
- Beyond Restoration
- Unknown

Intrinsic Qualities

- Archaeological
- Cultural
- Historical
- Natural
- Recreational
- Scenic
- Unknown

Main Visitor Groups - Age

- Senior Citizens
- Baby Boomers/Empty Nesters
- DINKS
- School Trips
- 40 somethings with teens
- 30 somethings with young children
- 20 somethings with young children
- Single 20 somethings
- Unknown

Main Visitor Groups - Interest

- History Buffs
- Architectural Interest
- Nature Types
- Military Buffs
- Rail Fans
- Unknown

Development Needs

- Camping
- Directional Signage
- Handicap Access
- Identification Signage
- Improved Parking
- Improved Vehicular Access
- Increased Parking
- Interpretation
- Lighting
- Mapping
- Overlook
- Picnic Facilities
- Potable Water
- Restroom
- Trails
- Visitor Safety Improvements
- Unknown

Designated Properties

- National Historic Landmark
- National Register of Historic Places
- Historic American Buildings Survey
- Historic American Engineering Record

Existing Site Facilities

<input type="checkbox"/> Hiking Trail	<input type="checkbox"/> Telephone
<input type="checkbox"/> Paved Biking Trail	<input type="checkbox"/> Tour Guides
<input type="checkbox"/> Unpaved Biking Trail	<input type="checkbox"/> Fire Pits
<input checked="" type="checkbox"/> Paved Walking Trail	<input type="checkbox"/> Grills
<input type="checkbox"/> Unpaved Walking Trail	<input type="checkbox"/> Horse Trail
<input type="checkbox"/> Paved Multi-Use Trail	<input checked="" type="checkbox"/> Paved Parking
<input type="checkbox"/> Unpaved Multi-Use Trail	<input type="checkbox"/> Unpaved Parking
<input type="checkbox"/> Playground facilities	<input type="checkbox"/> Cabins
<input type="checkbox"/> Lodge	<input type="checkbox"/> Camp Sites
<input type="checkbox"/> Shelters	<input type="checkbox"/> Trailer Camping
<input type="checkbox"/> Picnic benches	<input type="checkbox"/> Reservation System
<input type="checkbox"/> Restrooms	<input type="checkbox"/> Food Services
<input type="checkbox"/> Drinking Water	<input type="checkbox"/> Beach
<input type="checkbox"/> Unknown	

Existing Interpretive Qualities

- Kiosk
- Map
- Signage
- Brochure
- Video
- Web Site
- Guides
- Coloring Book
- Hospitality Center
- Unknown

Interpretive Needs

- Kiosk
- Map
- Signage
- Brochure
- Video
- Web Site
- Guides
- Coloring Book
- Hospitality Center
- Unknown

Interpretive Significance

<input type="checkbox"/> Agriculture	<input type="checkbox"/> Entertainment	<input type="checkbox"/> Maritime
<input type="checkbox"/> Archaeology	<input checked="" type="checkbox"/> Ethnic/Culture	<input type="checkbox"/> Military
<input checked="" type="checkbox"/> Architecture	<input type="checkbox"/> Geology	<input checked="" type="checkbox"/> Natural
<input checked="" type="checkbox"/> Art	<input checked="" type="checkbox"/> History	<input type="checkbox"/> Political
<input checked="" type="checkbox"/> Biographical	<input type="checkbox"/> Industry	<input checked="" type="checkbox"/> Scenic
<input type="checkbox"/> Education	<input type="checkbox"/> Manmade	<input type="checkbox"/> Transportation
<input type="checkbox"/> Engineering	<input checked="" type="checkbox"/> Religious	<input type="checkbox"/> Unknown

Site ID 56 Site Name: Greenwood Cemetery
County: La Porte City: Michigan City

Natural or Scenic

- | | |
|----------------------------------------------------|-------------------------------------------------------------------|
| <input type="checkbox"/> Beaches | <input type="checkbox"/> Orchards and Vineyards |
| <input checked="" type="checkbox"/> Bird Watching | <input type="checkbox"/> Parks-national, state, local |
| <input checked="" type="checkbox"/> Climate | <input type="checkbox"/> Picnic Areas |
| <input checked="" type="checkbox"/> Fall Foliage | <input checked="" type="checkbox"/> Quiet |
| <input type="checkbox"/> Fishing streams and lakes | <input type="checkbox"/> Rivers |
| <input type="checkbox"/> Forests | <input type="checkbox"/> Sand Dunes |
| <input type="checkbox"/> Botanical Gardens | <input type="checkbox"/> Star Gazing |
| <input type="checkbox"/> Geologic Formations | <input type="checkbox"/> Views |
| <input type="checkbox"/> Hiking Trails | <input type="checkbox"/> Wilderness |
| <input type="checkbox"/> Lakes | <input type="checkbox"/> Wildlife (natural settings, sanctuaries) |
| <input type="checkbox"/> Nature Trails | <input type="checkbox"/> Unknown |
| <input checked="" type="checkbox"/> Open Space | |

Management Needs

- Resource Maintenance Plan
- Resource Restoration Plan
- Resource Protection Plan
- Landscape Maintenance Plan
- Signage Plan
- Hospitality Plan
- Interpretation Plan
- Lighting Plan
- Landscape Restoration Plan
- Unknown

Reference/Source of Information

- County Interim Report
- Cultural and Historical Resources Map
- First Hand Experience
- Focus Group
- Local/Survey Recommendation
- Unknown

Site ID 56 Site Name: Greenwood Cemetery

County: La Porte

City: Michigan City

Cultural or Historic Attraction

- | | | |
|----------------------------------------------------------------|--------------------------------------------------|-------------------------------------------------------------|
| <input type="checkbox"/> Archaeological Sites | <input type="checkbox"/> Historic Buildings | <input type="checkbox"/> Native Folklore |
| <input checked="" type="checkbox"/> Art Museum | <input type="checkbox"/> Historic Building Tours | <input type="checkbox"/> Newsworthy Places |
| <input type="checkbox"/> Battlefields | <input type="checkbox"/> Historic Railroads | <input type="checkbox"/> Old Forts |
| <input type="checkbox"/> Birthplaces or Homes of Famous People | <input type="checkbox"/> Historic Road | <input type="checkbox"/> Re-enactment of Historical Events |
| <input checked="" type="checkbox"/> Burial Grounds | <input type="checkbox"/> Interurban Rail Line | <input type="checkbox"/> Residential Historic District |
| <input type="checkbox"/> Churches | <input type="checkbox"/> Landmarks | <input type="checkbox"/> Ruins |
| <input type="checkbox"/> Conservatories | <input type="checkbox"/> Mansions | <input type="checkbox"/> School |
| <input type="checkbox"/> Downtown Commercial Historic District | <input checked="" type="checkbox"/> Memorials | <input type="checkbox"/> Theaters (stage productions, film) |
| <input type="checkbox"/> Early Industry | <input checked="" type="checkbox"/> Monuments | <input type="checkbox"/> Unknown |
| <input checked="" type="checkbox"/> Early Settlements | <input type="checkbox"/> Museums | |
| <input type="checkbox"/> Ethnic Celebrations | <input type="checkbox"/> Native American Culture | |

Special Events

- | | | |
|--------------------------------------------------------|----------------------------------------------------|-----------------------------------------------------------------|
| <input type="checkbox"/> Agricultural Fairs | <input type="checkbox"/> Craft Shows | <input type="checkbox"/> Pageants |
| <input type="checkbox"/> Air Shows | <input type="checkbox"/> Drama Productions | <input type="checkbox"/> Parades |
| <input type="checkbox"/> Animal Shows | <input type="checkbox"/> Farm Tours | <input type="checkbox"/> Photo Contests |
| <input type="checkbox"/> Antique and Collectible Shows | <input type="checkbox"/> Fishing Derbies | <input type="checkbox"/> Queen Coronations |
| <input type="checkbox"/> Art Shows | <input type="checkbox"/> Flower Shows or Festivals | <input type="checkbox"/> Races (auto, motorcycle, boat, horse) |
| <input type="checkbox"/> Artisan Studio Tours | <input type="checkbox"/> Food Festivals | <input type="checkbox"/> Religious Celebrations or Observations |
| <input type="checkbox"/> Auto Shows | <input type="checkbox"/> Harvest Celebrations | <input type="checkbox"/> Rodeos |
| <input type="checkbox"/> Ball Games and Tournaments | <input type="checkbox"/> Hay Rides | <input type="checkbox"/> Specialty Food Tasting Events |
| <input type="checkbox"/> Barbeques | <input type="checkbox"/> Hobby Shows | <input type="checkbox"/> Threshing Bees |
| <input type="checkbox"/> Barn Dances | <input type="checkbox"/> Home Tours | <input type="checkbox"/> Tractor Pulls |
| <input type="checkbox"/> Bicycle Tours/Races | <input type="checkbox"/> July 4th Celebrations | <input type="checkbox"/> Triathlons |
| <input type="checkbox"/> Card Tournaments | <input type="checkbox"/> Labor Day Celebrations | <input type="checkbox"/> Winery Tours and Tasting Rooms |
| <input type="checkbox"/> Christmas Festivals | <input type="checkbox"/> Living History Festivals | <input type="checkbox"/> Unknown |
| <input type="checkbox"/> Comedy Contests | <input type="checkbox"/> Music Festivals | |

Site ID 56 Site Name: Greenwood Cemetery

County: La Porte

City: Michigan City

Other Attractions

- | | |
|---------------------------------------------------------|----------------------------------------------------|
| <input type="checkbox"/> Bridges | <input type="checkbox"/> Observation Towers |
| <input type="checkbox"/> Unusual Architecture | <input type="checkbox"/> Roadside Parks |
| <input type="checkbox"/> Children's Park | <input type="checkbox"/> Roadside Produce Stands |
| <input type="checkbox"/> Dams and Power Stations | <input type="checkbox"/> Saw Mill |
| <input type="checkbox"/> Government Buildings | <input type="checkbox"/> Settings for Movies |
| <input type="checkbox"/> Grist Mill | <input type="checkbox"/> Shopping Centers |
| <input type="checkbox"/> Handcraft/homecraft industries | <input type="checkbox"/> Statuary |
| <input type="checkbox"/> Harbors | <input type="checkbox"/> The first of its kind |
| <input type="checkbox"/> Industrial Plant Tours | <input type="checkbox"/> The only one of its kind |
| <input type="checkbox"/> Local "Oddities" | <input type="checkbox"/> Universities and Colleges |
| <input type="checkbox"/> Libraries | <input type="checkbox"/> Zoos |
| <input type="checkbox"/> Military Installations | <input checked="" type="checkbox"/> Unknown |


Nearby Recreation

- | | |
|---------------------------------------------------|-----------------------------------------------------------|
| <input type="checkbox"/> Amusement or theme parks | <input type="checkbox"/> Kite Flying |
| <input type="checkbox"/> Archery | <input type="checkbox"/> Local Food Specialties |
| <input type="checkbox"/> Ballooning | <input type="checkbox"/> Mountain Biking |
| <input type="checkbox"/> Beachcombing | <input type="checkbox"/> Picnicking |
| <input type="checkbox"/> Bird Watching | <input type="checkbox"/> Racing and Regattas |
| <input type="checkbox"/> Boating | <input type="checkbox"/> River Tubing |
| <input type="checkbox"/> Bowling | <input type="checkbox"/> Rock Hunting |
| <input type="checkbox"/> Camping | <input type="checkbox"/> Sailing |
| <input type="checkbox"/> Canoeing | <input type="checkbox"/> Scuba Diving |
| <input type="checkbox"/> Children's playgrounds | <input type="checkbox"/> Shopping |
| <input type="checkbox"/> Fishing | <input type="checkbox"/> Skeet Shooting |
| <input type="checkbox"/> Fossil Hunting | <input type="checkbox"/> Skiing (downhill, cross country) |
| <input type="checkbox"/> Gambling | <input type="checkbox"/> Swimming |
| <input type="checkbox"/> Golf | <input type="checkbox"/> Tennis |
| <input type="checkbox"/> Hang Gliding | <input type="checkbox"/> Trap Shooting |
| <input type="checkbox"/> Health and Beauty Spas | <input type="checkbox"/> Video Arcades |
| <input type="checkbox"/> Hiking | <input type="checkbox"/> Zoo |
| <input type="checkbox"/> Ice Skating | <input checked="" type="checkbox"/> Unknown |
| <input type="checkbox"/> Kayaking | |

Site ID 74 Site Name: Washington Bicentennial Bridge

County: LaPorte City: Michigan City

Address: Franklin Street & Lake Shore Drive



Owner: Federal

Owner Contact:

First Name:	Last Name:	
Organization:		
Address 1:	Address 2:	
City:	State:	Zip Code:
Phone:	Fax:	E-mail:

Site ID 74 Site Name: Washington Bicentennial Bridge

County: LaPorte City: Michigan City

Highest Visitation Season: Summer

Area of Significance: Bridge

Status of Protection:

- No existing protection
- Apparently Restored
- Need for Restoration
- Beyond Restoration
- Unknown

Main Visitor Groups - Age

- Senior Citizens
- Baby Boomers/Empty Nesters
- DINKS
- School Trips
- 40 somethings with teens
- 30 somethings with young children
- 20 somethings with young children
- Single 20 somethings
- Unknown

Main Visitor Groups - Interest

- History Buffs
- Architectural Interest
- Nature Types
- Military Buffs
- Rail Fans
- Unknown

Intrinsic Qualities

- Archaeological
- Cultural
- Historical
- Natural
- Recreational
- Scenic
- Unknown

Development Needs

- Camping
- Directional Signage
- Handicap Access
- Identification Signage
- Improved Parking
- Improved Vehicular Access
- Increased Parking
- Interpretation
- Lighting
- Mapping
- Overlook
- Picnic Facilities
- Potable Water
- Restroom
- Trails
- Visitor Safety Improvements
- Unknown

Designated Properties

- National Historic Landmark
- National Register of Historic Places
- Historic American Buildings Survey
- Historic American Engineering Record

Existing Site Facilities

<input type="checkbox"/> Hiking Trail	<input checked="" type="checkbox"/> Telephone
<input type="checkbox"/> Paved Biking Trail	<input type="checkbox"/> Tour Guides
<input type="checkbox"/> Unpaved Biking Trail	<input type="checkbox"/> Fire Pits
<input checked="" type="checkbox"/> Paved Walking Trail	<input type="checkbox"/> Grills
<input type="checkbox"/> Unpaved Walking Trail	<input type="checkbox"/> Horse Trail
<input type="checkbox"/> Paved Multi-Use Trail	<input checked="" type="checkbox"/> Paved Parking
<input type="checkbox"/> Unpaved Multi-Use Trail	<input type="checkbox"/> Unpaved Parking
<input checked="" type="checkbox"/> Playground facilities	<input type="checkbox"/> Cabins
<input type="checkbox"/> Lodge	<input type="checkbox"/> Camp Sites
<input checked="" type="checkbox"/> Shelters	<input type="checkbox"/> Trailer Camping
<input checked="" type="checkbox"/> Picnic benches	<input type="checkbox"/> Reservation System
<input checked="" type="checkbox"/> Restrooms	<input type="checkbox"/> Food Services
<input checked="" type="checkbox"/> Drinking Water	<input checked="" type="checkbox"/> Beach
<input type="checkbox"/> Unknown	

Existing Interpretive Qualities

- Kiosk
- Map
- Signage
- Brochure
- Video
- Web Site
- Guides
- Coloring Book
- Hospitality Center
- Unknown

Interpretive Needs

- Kiosk
- Map
- Signage
- Brochure
- Video
- Web Site
- Guides
- Coloring Book
- Hospitality Center
- Unknown

Interpretive Significance

<input type="checkbox"/> Agriculture	<input type="checkbox"/> Entertainment	<input checked="" type="checkbox"/> Maritime
<input type="checkbox"/> Archaeology	<input type="checkbox"/> Ethnic/Culture	<input checked="" type="checkbox"/> Military
<input checked="" type="checkbox"/> Architecture	<input type="checkbox"/> Geology	<input type="checkbox"/> Natural
<input type="checkbox"/> Art	<input checked="" type="checkbox"/> History	<input type="checkbox"/> Political
<input type="checkbox"/> Biographical	<input type="checkbox"/> Industry	<input type="checkbox"/> Scenic
<input type="checkbox"/> Education	<input type="checkbox"/> Manmade	<input checked="" type="checkbox"/> Transportation
<input checked="" type="checkbox"/> Engineering	<input type="checkbox"/> Religious	<input type="checkbox"/> Unknown

Site ID 74 Site Name: Washington Bicentennial Bridge

County: LaPorte City: Michigan City

Natural or Scenic

- | | |
|---------------------------------------------------------------|-------------------------------------------------------------------|
| <input checked="" type="checkbox"/> Beaches | <input type="checkbox"/> Orchards and Vineyards |
| <input checked="" type="checkbox"/> Bird Watching | <input checked="" type="checkbox"/> Parks-national, state, local |
| <input type="checkbox"/> Climate | <input checked="" type="checkbox"/> Picnic Areas |
| <input type="checkbox"/> Fall Foliage | <input checked="" type="checkbox"/> Quiet |
| <input checked="" type="checkbox"/> Fishing streams and lakes | <input checked="" type="checkbox"/> Rivers |
| <input type="checkbox"/> Forests | <input checked="" type="checkbox"/> Sand Dunes |
| <input type="checkbox"/> Botanical Gardens | <input type="checkbox"/> Star Gazing |
| <input type="checkbox"/> Geologic Formations | <input type="checkbox"/> Views |
| <input type="checkbox"/> Hiking Trails | <input type="checkbox"/> Wilderness |
| <input checked="" type="checkbox"/> Lakes | <input type="checkbox"/> Wildlife (natural settings, sanctuaries) |
| <input type="checkbox"/> Nature Trails | <input type="checkbox"/> Unknown |
| <input checked="" type="checkbox"/> Open Space | |

Management Needs

- Resource Maintenance Plan
- Resource Restoration Plan
- Resource Protection Plan
- Landscape Maintenance Plan
- Signage Plan
- Hospitality Plan
- Interpretation Plan
- Lighting Plan
- Landscape Restoration Plan
- Unknown

Reference/Source of Information

- County Interim Report
- Cultural and Historical Resources Map
- First Hand Experience
- Focus Group
- Local/Survey Recommendation
- Unknown

Site ID 74 Site Name: Washington Bicentennial Bridge

County: LaPorte

City: Michigan City

Cultural or Historic Attraction

- | | | |
|----------------------------------------------------------------|---------------------------------------------------|-------------------------------------------------------------|
| <input type="checkbox"/> Archaeological Sites | <input type="checkbox"/> Historic Buildings | <input type="checkbox"/> Native Folklore |
| <input type="checkbox"/> Art Museum | <input type="checkbox"/> Historic Building Tours | <input type="checkbox"/> Newsworthy Places |
| <input type="checkbox"/> Battlefields | <input type="checkbox"/> Historic Railroads | <input type="checkbox"/> Old Forts |
| <input type="checkbox"/> Birthplaces or Homes of Famous People | <input checked="" type="checkbox"/> Historic Road | <input type="checkbox"/> Re-enactment of Historical Events |
| <input type="checkbox"/> Burial Grounds | <input type="checkbox"/> Interurban Rail Line | <input type="checkbox"/> Residential Historic District |
| <input type="checkbox"/> Churches | <input checked="" type="checkbox"/> Landmarks | <input type="checkbox"/> Ruins |
| <input type="checkbox"/> Conservatories | <input type="checkbox"/> Mansions | <input type="checkbox"/> School |
| <input type="checkbox"/> Downtown Commercial Historic District | <input type="checkbox"/> Memorials | <input type="checkbox"/> Theaters (stage productions, film) |
| <input type="checkbox"/> Early Industry | <input type="checkbox"/> Monuments | <input type="checkbox"/> Unknown |
| <input type="checkbox"/> Early Settlements | <input type="checkbox"/> Museums | |
| <input type="checkbox"/> Ethnic Celebrations | <input type="checkbox"/> Native American Culture | |

Special Events

- | | | |
|--------------------------------------------------------|----------------------------------------------------|-----------------------------------------------------------------|
| <input type="checkbox"/> Agricultural Fairs | <input type="checkbox"/> Craft Shows | <input type="checkbox"/> Pageants |
| <input type="checkbox"/> Air Shows | <input type="checkbox"/> Drama Productions | <input type="checkbox"/> Parades |
| <input type="checkbox"/> Animal Shows | <input type="checkbox"/> Farm Tours | <input type="checkbox"/> Photo Contests |
| <input type="checkbox"/> Antique and Collectible Shows | <input type="checkbox"/> Fishing Derbies | <input type="checkbox"/> Queen Coronations |
| <input type="checkbox"/> Art Shows | <input type="checkbox"/> Flower Shows or Festivals | <input type="checkbox"/> Races (auto, motorcycle, boat, horse) |
| <input type="checkbox"/> Artisan Studio Tours | <input type="checkbox"/> Food Festivals | <input type="checkbox"/> Religious Celebrations or Observations |
| <input type="checkbox"/> Auto Shows | <input type="checkbox"/> Harvest Celebrations | <input type="checkbox"/> Rodeos |
| <input type="checkbox"/> Ball Games and Tournaments | <input type="checkbox"/> Hay Rides | <input type="checkbox"/> Specialty Food Tasting Events |
| <input type="checkbox"/> Barbeques | <input type="checkbox"/> Hobby Shows | <input type="checkbox"/> Threshing Bees |
| <input type="checkbox"/> Barn Dances | <input type="checkbox"/> Home Tours | <input type="checkbox"/> Tractor Pulls |
| <input type="checkbox"/> Bicycle Tours/Races | <input type="checkbox"/> July 4th Celebrations | <input type="checkbox"/> Triathlons |
| <input type="checkbox"/> Card Tournaments | <input type="checkbox"/> Labor Day Celebrations | <input type="checkbox"/> Winery Tours and Tasting Rooms |
| <input type="checkbox"/> Christmas Festivals | <input type="checkbox"/> Living History Festivals | <input checked="" type="checkbox"/> Unknown |
| <input type="checkbox"/> Comedy Contests | <input type="checkbox"/> Music Festivals | |

Site ID 74 Site Name: Washington Bicentennial Bridge

County: LaPorte

City: Michigan City

Other Attractions

- | | |
|----------------------------------------------------------|----------------------------------------------------|
| <input type="checkbox"/> Bridges | <input type="checkbox"/> Observation Towers |
| <input checked="" type="checkbox"/> Unusual Architecture | <input type="checkbox"/> Roadside Parks |
| <input checked="" type="checkbox"/> Children's Park | <input type="checkbox"/> Roadside Produce Stands |
| <input type="checkbox"/> Dams and Power Stations | <input type="checkbox"/> Saw Mill |
| <input checked="" type="checkbox"/> Government Buildings | <input type="checkbox"/> Settings for Movies |
| <input type="checkbox"/> Grist Mill | <input type="checkbox"/> Shopping Centers |
| <input type="checkbox"/> Handcraft/homecraft industries | <input checked="" type="checkbox"/> Statuary |
| <input checked="" type="checkbox"/> Harbors | <input type="checkbox"/> The first of its kind |
| <input type="checkbox"/> Industrial Plant Tours | <input type="checkbox"/> The only one of its kind |
| <input type="checkbox"/> Local "Oddities" | <input type="checkbox"/> Universities and Colleges |
| <input type="checkbox"/> Libraries | <input type="checkbox"/> Zoos |
| <input type="checkbox"/> Military Installations | <input type="checkbox"/> Unknown |

Nearby Recreation

- | | |
|------------------------------------------------------------|-----------------------------------------------------------|
| <input type="checkbox"/> Amusement or theme parks | <input checked="" type="checkbox"/> Kite Flying |
| <input type="checkbox"/> Archery | <input type="checkbox"/> Local Food Specialties |
| <input type="checkbox"/> Ballooning | <input type="checkbox"/> Mountain Biking |
| <input checked="" type="checkbox"/> Beachcombing | <input checked="" type="checkbox"/> Picnicking |
| <input checked="" type="checkbox"/> Bird Watching | <input type="checkbox"/> Racing and Regattas |
| <input checked="" type="checkbox"/> Boating | <input type="checkbox"/> River Tubing |
| <input type="checkbox"/> Bowling | <input type="checkbox"/> Rock Hunting |
| <input type="checkbox"/> Camping | <input checked="" type="checkbox"/> Sailing |
| <input type="checkbox"/> Canoeing | <input type="checkbox"/> Scuba Diving |
| <input checked="" type="checkbox"/> Children's playgrounds | <input checked="" type="checkbox"/> Shopping |
| <input checked="" type="checkbox"/> Fishing | <input type="checkbox"/> Skeet Shooting |
| <input type="checkbox"/> Fossil Hunting | <input type="checkbox"/> Skiing (downhill, cross country) |
| <input type="checkbox"/> Gambling | <input type="checkbox"/> Swimming |
| <input type="checkbox"/> Golf | <input type="checkbox"/> Tennis |
| <input type="checkbox"/> Hang Gliding | <input type="checkbox"/> Trap Shooting |
| <input type="checkbox"/> Health and Beauty Spas | <input type="checkbox"/> Video Arcades |
| <input type="checkbox"/> Hiking | <input type="checkbox"/> Zoo |
| <input type="checkbox"/> Ice Skating | <input type="checkbox"/> Unknown |
| <input type="checkbox"/> Kayaking | |

Site ID 75 Site Name: Potawatomi Trail
County: LaPorte City: Michigan City

Address:

Owner: State

Owner Contact:

First Name:	Last Name:	
Organization:		
Address 1:	Address 2:	
City:	State:	Zip Code:
Phone:	Fax:	E-mail:

Site ID 75 Site Name: Potawatomi Trail
County: LaPorte City: Michigan City

Highest Visitation Season: All year

Area of Significance: Native American Culture

Status of Protection:

- No existing protection
- Apparently Restored
- Need for Restoration
- Beyond Restoration
- Unknown

Intrinsic Qualities

- Archaeological
- Cultural
- Historical
- Natural
- Recreational
- Scenic
- Unknown

Main Visitor Groups - Age

- Senior Citizens
- Baby Boomers/Empty Nesters
- DINKS
- School Trips
- 40 somethings with teens
- 30 somethings with young children
- 20 somethings with young children
- Single 20 somethings
- Unknown

Main Visitor Groups - Interest

- History Buffs
- Architectural Interest
- Nature Types
- Military Buffs
- Rail Fans
- Unknown

Development Needs

- Camping
- Directional Signage
- Handicap Access
- Identification Signage
- Improved Parking
- Improved Vehicular Access
- Increased Parking
- Interpretation
- Lighting
- Mapping
- Overlook
- Picnic Facilities
- Potable Water
- Restroom
- Trails
- Visitor Safety Improvements
- Unknown

Designated Properties

- National Historic Landmark
- National Register of Historic Places
- Historic American Buildings Survey
- Historic American Engineering Record

Existing Site Facilities

- Hiking Trail
- Paved Biking Trail
- Unpaved Biking Trail
- Paved Walking Trail
- Unpaved Walking Trail
- Paved Multi-Use Trail
- Unpaved Multi-Use Trail
- Playground facilities
- Lodge
- Shelters
- Picnic benches
- Restrooms
- Drinking Water
- Unknown
- Telephone
- Tour Guides
- Fire Pits
- Grills
- Horse Trail
- Paved Parking
- Unpaved Parking
- Cabins
- Camp Sites
- Trailer Camping
- Reservation System
- Food Services
- Beach

Existing Interpretive Qualities

- Kiosk
- Map
- Signage
- Brochure
- Video
- Web Site
- Guides
- Coloring Book
- Hospitality Center
- Unknown

Interpretive Needs

- Kiosk
- Map
- Signage
- Brochure
- Video
- Web Site
- Guides
- Coloring Book
- Hospitality Center
- Unknown

Interpretive Significance

- Agriculture
- Archaeology
- Architecture
- Art
- Biographical
- Education
- Engineering
- Entertainment
- Ethnic/Culture
- Geology
- History
- Industry
- Manmade
- Religious
- Maritime
- Military
- Natural
- Political
- Scenic
- Transportation
- Unknown

Site ID 75 Site Name: Potawatomi Trail
County: LaPorte City: Michigan City

Natural or Scenic

- | | |
|----------------------------------------------------|-------------------------------------------------------------------|
| <input type="checkbox"/> Beaches | <input type="checkbox"/> Orchards and Vineyards |
| <input type="checkbox"/> Bird Watching | <input type="checkbox"/> Parks-national, state, local |
| <input type="checkbox"/> Climate | <input type="checkbox"/> Picnic Areas |
| <input type="checkbox"/> Fall Foliage | <input type="checkbox"/> Quiet |
| <input type="checkbox"/> Fishing streams and lakes | <input type="checkbox"/> Rivers |
| <input type="checkbox"/> Forests | <input type="checkbox"/> Sand Dunes |
| <input type="checkbox"/> Botanical Gardens | <input type="checkbox"/> Star Gazing |
| <input type="checkbox"/> Geologic Formations | <input type="checkbox"/> Views |
| <input type="checkbox"/> Hiking Trails | <input type="checkbox"/> Wilderness |
| <input type="checkbox"/> Lakes | <input type="checkbox"/> Wildlife (natural settings, sanctuaries) |
| <input type="checkbox"/> Nature Trails | <input checked="" type="checkbox"/> Unknown |
| <input type="checkbox"/> Open Space | |

Management Needs

- Resource Maintenance Plan
- Resource Restoration Plan
- Resource Protection Plan
- Landscape Maintenance Plan
- Signage Plan
- Hospitality Plan
- Interpretation Plan
- Lighting Plan
- Landscape Restoration Plan
- Unknown

Reference/Source of Information

- County Interim Report
- Cultural and Historical Resources Map
- First Hand Experience
- Focus Group
- Local/Survey Recommendation
- Unknown

Site ID 75 Site Name: Potawatomi Trail
County: LaPorte City: Michigan City

Cultural or Historic Attraction

- | | | |
|----------------------------------------------------------------|-------------------------------------------------------------|-------------------------------------------------------------|
| <input type="checkbox"/> Archaeological Sites | <input type="checkbox"/> Historic Buildings | <input type="checkbox"/> Native Folklore |
| <input type="checkbox"/> Art Museum | <input type="checkbox"/> Historic Building Tours | <input type="checkbox"/> Newsworthy Places |
| <input type="checkbox"/> Battlefields | <input type="checkbox"/> Historic Railroads | <input type="checkbox"/> Old Forts |
| <input type="checkbox"/> Birthplaces or Homes of Famous People | <input checked="" type="checkbox"/> Historic Road | <input type="checkbox"/> Re-enactment of Historical Events |
| <input type="checkbox"/> Burial Grounds | <input type="checkbox"/> Interurban Rail Line | <input type="checkbox"/> Residential Historic District |
| <input type="checkbox"/> Churches | <input type="checkbox"/> Landmarks | <input type="checkbox"/> Ruins |
| <input type="checkbox"/> Conservatories | <input type="checkbox"/> Mansions | <input type="checkbox"/> School |
| <input type="checkbox"/> Downtown Commercial Historic District | <input type="checkbox"/> Memorials | <input type="checkbox"/> Theaters (stage productions, film) |
| <input type="checkbox"/> Early Industry | <input type="checkbox"/> Monuments | <input type="checkbox"/> Unknown |
| <input type="checkbox"/> Early Settlements | <input type="checkbox"/> Museums | |
| <input type="checkbox"/> Ethnic Celebrations | <input checked="" type="checkbox"/> Native American Culture | |

Special Events

- | | | |
|--------------------------------------------------------|----------------------------------------------------|-----------------------------------------------------------------|
| <input type="checkbox"/> Agricultural Fairs | <input type="checkbox"/> Craft Shows | <input type="checkbox"/> Pageants |
| <input type="checkbox"/> Air Shows | <input type="checkbox"/> Drama Productions | <input type="checkbox"/> Parades |
| <input type="checkbox"/> Animal Shows | <input type="checkbox"/> Farm Tours | <input type="checkbox"/> Photo Contests |
| <input type="checkbox"/> Antique and Collectible Shows | <input type="checkbox"/> Fishing Derbies | <input type="checkbox"/> Queen Coronations |
| <input type="checkbox"/> Art Shows | <input type="checkbox"/> Flower Shows or Festivals | <input type="checkbox"/> Races (auto, motorcycle, boat, horse) |
| <input type="checkbox"/> Artisan Studio Tours | <input type="checkbox"/> Food Festivals | <input type="checkbox"/> Religious Celebrations or Observations |
| <input type="checkbox"/> Auto Shows | <input type="checkbox"/> Harvest Celebrations | <input type="checkbox"/> Rodeos |
| <input type="checkbox"/> Ball Games and Tournaments | <input type="checkbox"/> Hay Rides | <input type="checkbox"/> Specialty Food Tasting Events |
| <input type="checkbox"/> Barbeques | <input type="checkbox"/> Hobby Shows | <input type="checkbox"/> Threshing Bees |
| <input type="checkbox"/> Barn Dances | <input type="checkbox"/> Home Tours | <input type="checkbox"/> Tractor Pulls |
| <input type="checkbox"/> Bicycle Tours/Races | <input type="checkbox"/> July 4th Celebrations | <input type="checkbox"/> Triathlons |
| <input type="checkbox"/> Card Tournaments | <input type="checkbox"/> Labor Day Celebrations | <input type="checkbox"/> Winery Tours and Tasting Rooms |
| <input type="checkbox"/> Christmas Festivals | <input type="checkbox"/> Living History Festivals | <input checked="" type="checkbox"/> Unknown |
| <input type="checkbox"/> Comedy Contests | <input type="checkbox"/> Music Festivals | |

Site ID 75 Site Name: Potawatomi Trail

County: LaPorte

City: Michigan City

Other Attractions

- | | |
|---------------------------------------------------------|----------------------------------------------------|
| <input type="checkbox"/> Bridges | <input type="checkbox"/> Observation Towers |
| <input type="checkbox"/> Unusual Architecture | <input type="checkbox"/> Roadside Parks |
| <input type="checkbox"/> Children's Park | <input type="checkbox"/> Roadside Produce Stands |
| <input type="checkbox"/> Dams and Power Stations | <input type="checkbox"/> Saw Mill |
| <input type="checkbox"/> Government Buildings | <input type="checkbox"/> Settings for Movies |
| <input type="checkbox"/> Grist Mill | <input type="checkbox"/> Shopping Centers |
| <input type="checkbox"/> Handcraft/homecraft industries | <input type="checkbox"/> Statuary |
| <input type="checkbox"/> Harbors | <input type="checkbox"/> The first of its kind |
| <input type="checkbox"/> Industrial Plant Tours | <input type="checkbox"/> The only one of its kind |
| <input type="checkbox"/> Local "Oddities" | <input type="checkbox"/> Universities and Colleges |
| <input type="checkbox"/> Libraries | <input type="checkbox"/> Zoos |
| <input type="checkbox"/> Military Installations | <input checked="" type="checkbox"/> Unknown |

Nearby Recreation

- | | |
|---------------------------------------------------|-----------------------------------------------------------|
| <input type="checkbox"/> Amusement or theme parks | <input type="checkbox"/> Kite Flying |
| <input type="checkbox"/> Archery | <input type="checkbox"/> Local Food Specialties |
| <input type="checkbox"/> Ballooning | <input type="checkbox"/> Mountain Biking |
| <input type="checkbox"/> Beachcombing | <input type="checkbox"/> Picnicking |
| <input type="checkbox"/> Bird Watching | <input type="checkbox"/> Racing and Regattas |
| <input type="checkbox"/> Boating | <input type="checkbox"/> River Tubing |
| <input type="checkbox"/> Bowling | <input type="checkbox"/> Rock Hunting |
| <input type="checkbox"/> Camping | <input type="checkbox"/> Sailing |
| <input type="checkbox"/> Canoeing | <input type="checkbox"/> Scuba Diving |
| <input type="checkbox"/> Children's playgrounds | <input type="checkbox"/> Shopping |
| <input type="checkbox"/> Fishing | <input type="checkbox"/> Skeet Shooting |
| <input type="checkbox"/> Fossil Hunting | <input type="checkbox"/> Skiing (downhill, cross country) |
| <input type="checkbox"/> Gambling | <input type="checkbox"/> Swimming |
| <input type="checkbox"/> Golf | <input type="checkbox"/> Tennis |
| <input type="checkbox"/> Hang Gliding | <input type="checkbox"/> Trap Shooting |
| <input type="checkbox"/> Health and Beauty Spas | <input type="checkbox"/> Video Arcades |
| <input type="checkbox"/> Hiking | <input type="checkbox"/> Zoo |
| <input type="checkbox"/> Ice Skating | <input checked="" type="checkbox"/> Unknown |
| <input type="checkbox"/> Kayaking | |