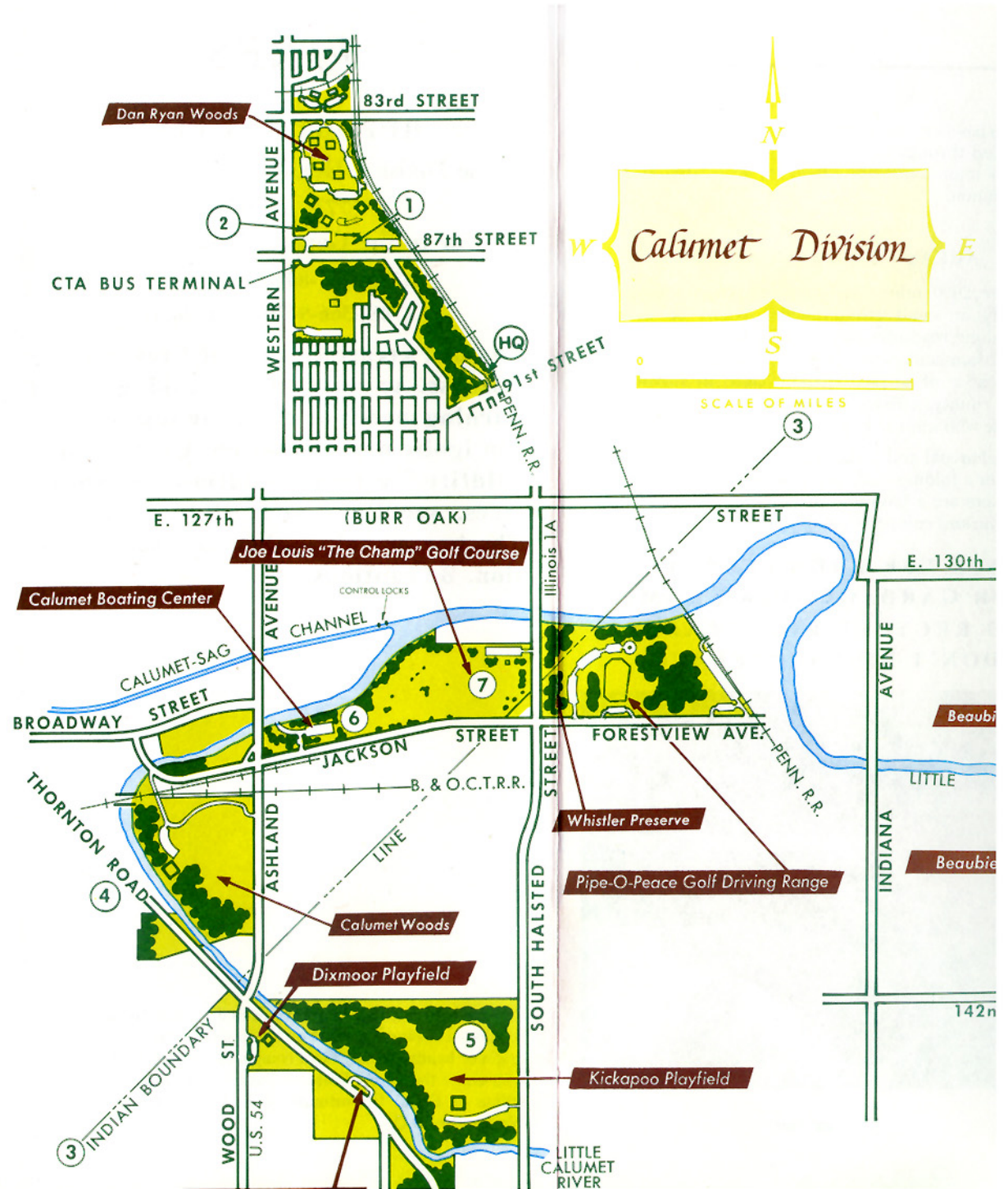
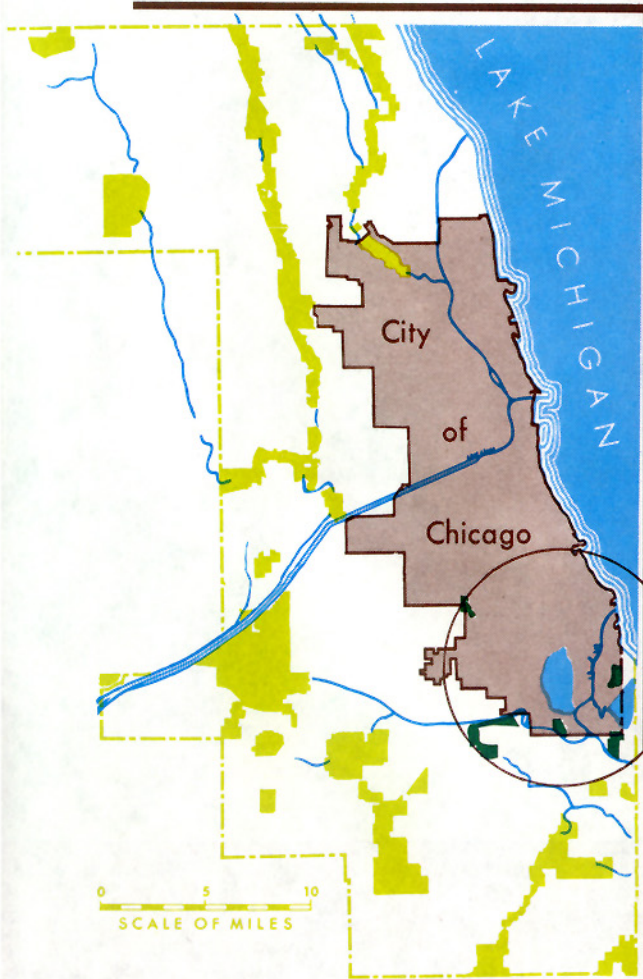
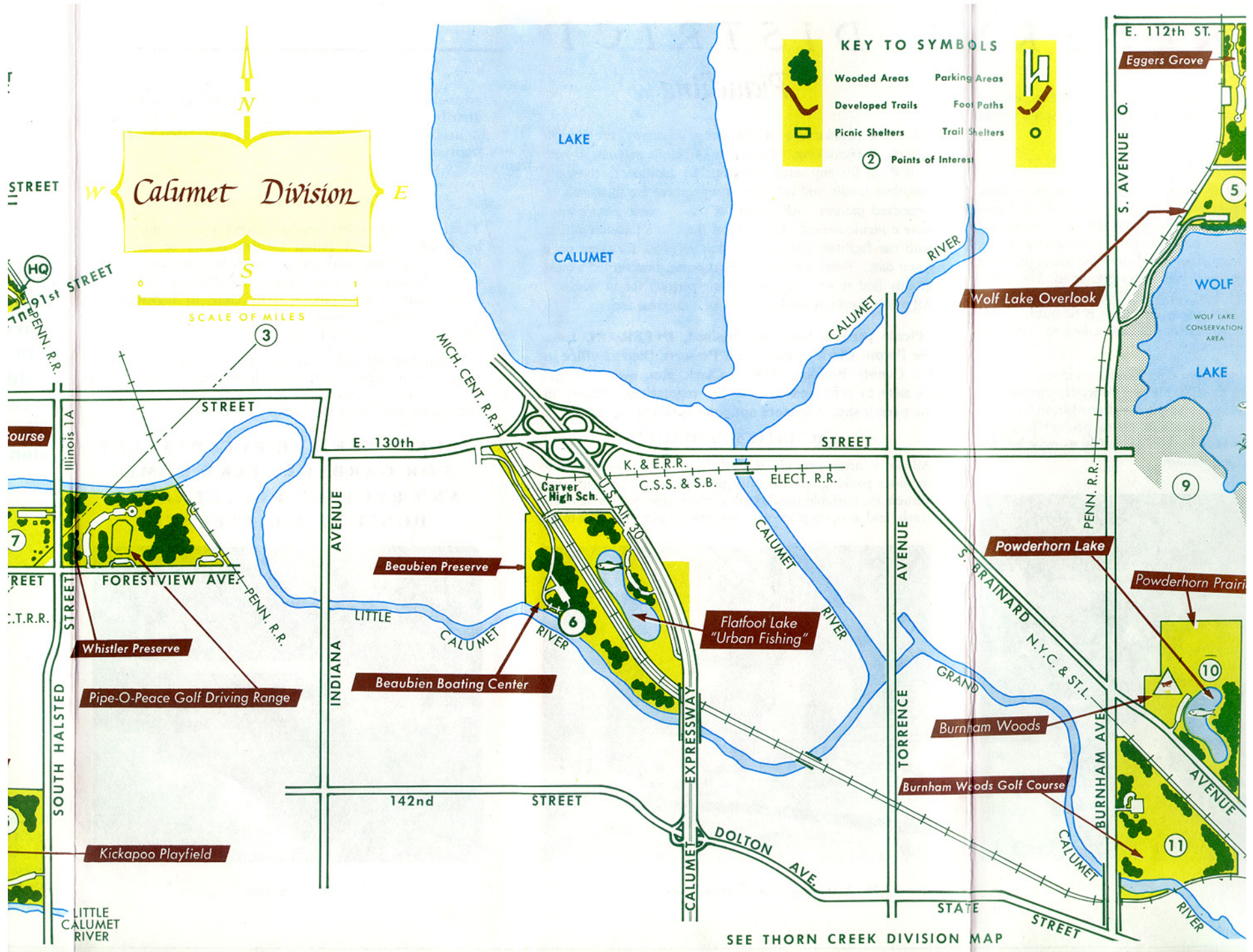


Forest Preserve District of Cook County IN RELATION TO The City of Chicago

Calumet Division





















SEE THORN CREEK DIVISION MAP



Points of Interest

-  Dedicated Nature Preserve
-  Good shoreline fishing (Powderhorn and Wolf Lakes)
-  Overlook with exceptional scenic view
-  Toboggan slide and slopes for winter coasting.
-  Calumet Division Headquarters.
-  1 Boulder marking site of Indian signal station and camp ground overlooking Chicago Plain eastward and northward.
-  2 Exceptional view of Chicago skyline.
-  3 Indian Boundary Line.
-  4 Thornton-Blue Island Road (Hubbard's Trail)
-  5 Model airplane flying field
-  6 Boat launching site.
-  7 Joe Louis "The Champ" Golf Course
-  8 Eggers Grove. One of the few places in Cook County where sassafras trees are native. Notable for shorebirds nesting in the marsh north of Wolf Lake and many others stopping there during migrations.
-  9 Wolf Lake State Park and Conservation Area (State of Illinois)
-  10 Powderhorn Lake. Excavated to provide earthfill for the Calumet Skyway.
-  11 Burnham Woods Golf Course (18 hole).

GOOD MANNERS IN THE OUT-OF-DOORS

Be friendly with the trees, wildflowers and wild creatures.
 Be courteous and considerate to other people.
 Harm nothing; molest nothing.
 Be careful about fire; read and observe the rules.
 Place your garbage in a receptacle
 Leave the preserves just as you found them.